














40R Smart Growth Development Fisherville Smart Growth Overlay District, Grafton

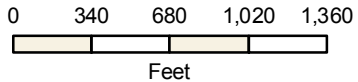


40R District

-  40R District Boundary
-  Residential Future Uses
-  Commercial Future Uses
-  Residential & Commercial

Other Municipal Features

-  Zoning District Boundary
-  Library
-  Police Station
-  Schools
-  City Hall
-  Open Space
-  Commuter Rail Stations
-  Commuter Rail Lines
-  (Buildings and pavements represented)



Data Source:
40R information, Department of Housing
and Community Development
All other GIS data, MassGIS
Map by Energy and Environmental Affairs
L. McInnes/J. Pfister, 3/23/2010

R-40	Low density residential
R-20	Medium density residential
R-MF	Mult-family residential
NB	Neighborhood Business
I	Industrial
OLI	Office/Light Industry

