















40R Smart Growth Development Sustainable Growth Overlay District at the Village at Hospital Hill, Northampton

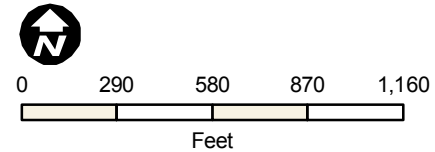


40R District

-  40R District Boundary
-  Residential Future Uses
-  Commercial Future Uses
-  Residential & Commercial

Other Municipal Features

-  Zoning District Boundary
-  Priority Development Site
-  Library
-  Police Station
-  Schools
-  City Hall
-  Protected Open Land
-  Commuter Rail Stations
-  Commuter Rail Lines
-  (Buildings and pavements represented)



Data Source:
 40R information, Department of Housing and Community Development
 All other GIS data, MassGIS
 Map by Energy and Environmental Affairs
 L. McInnes/J. Pfister, 3/10/2010

RR	Rural Residence
URA	Urban Residence A
URB	Urban Residence B
URC	Urban Residence C
NB	Neighborhood Business
GI	General Industry
SI	Special Industry
PV	Planned Village

