

Storrow Drive Tunnel Reconstruction Project

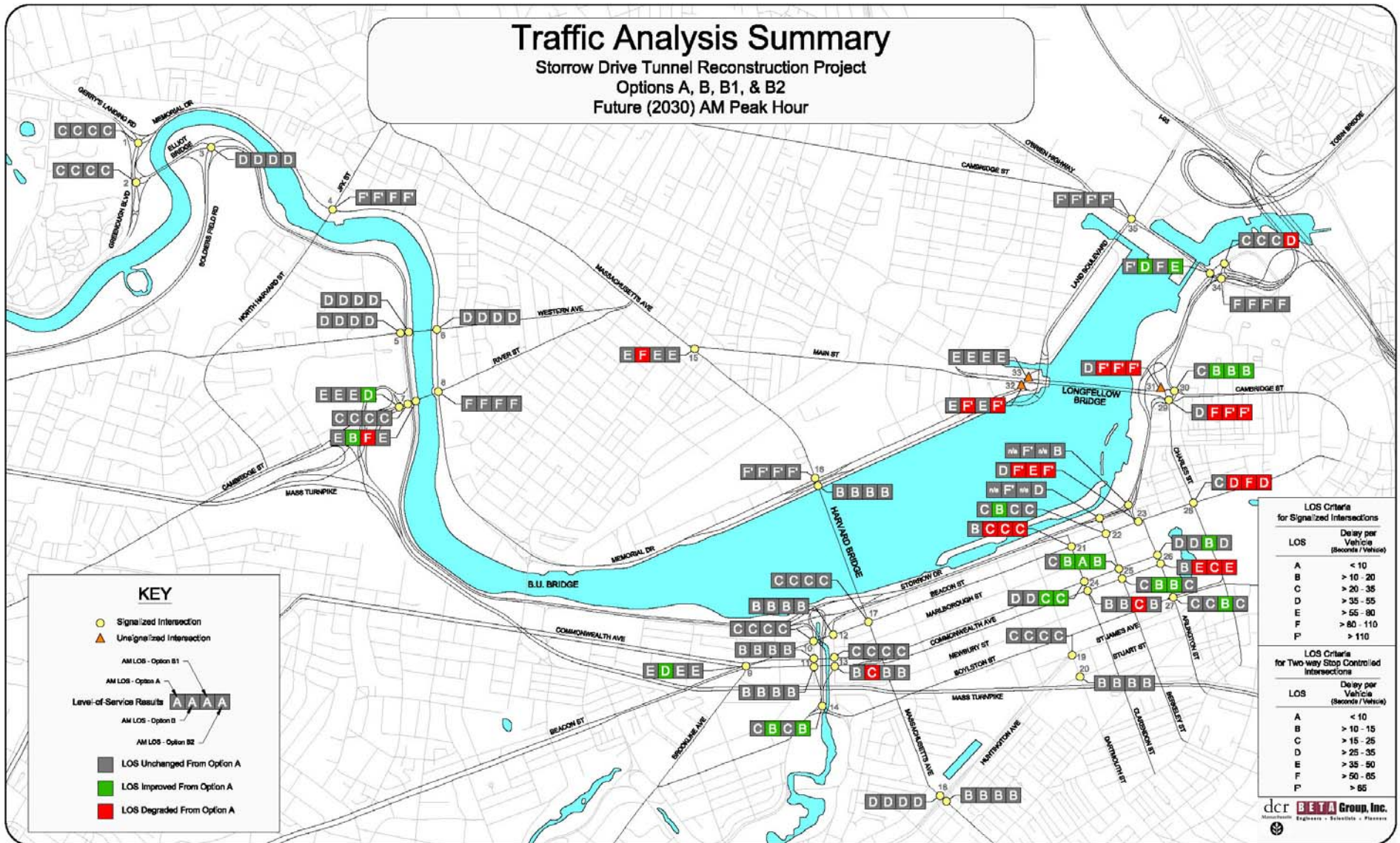
Traffic Analysis Results - Part 2

Options B1, B2, D1, & D2

April 25, 2007

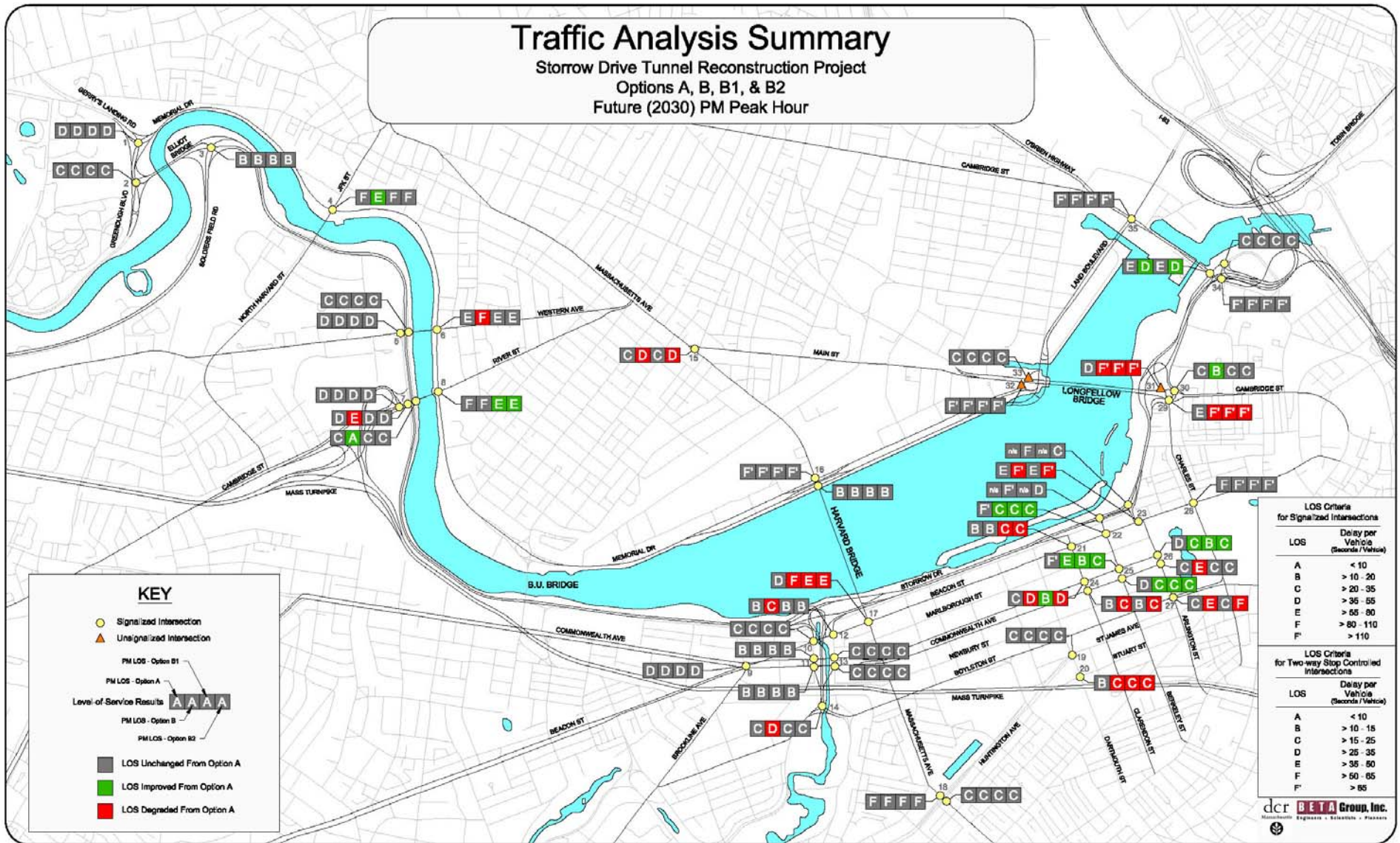
Traffic Analysis Summary

Storrow Drive Tunnel Reconstruction Project
Options A, B, B1, & B2
Future (2030) AM Peak Hour



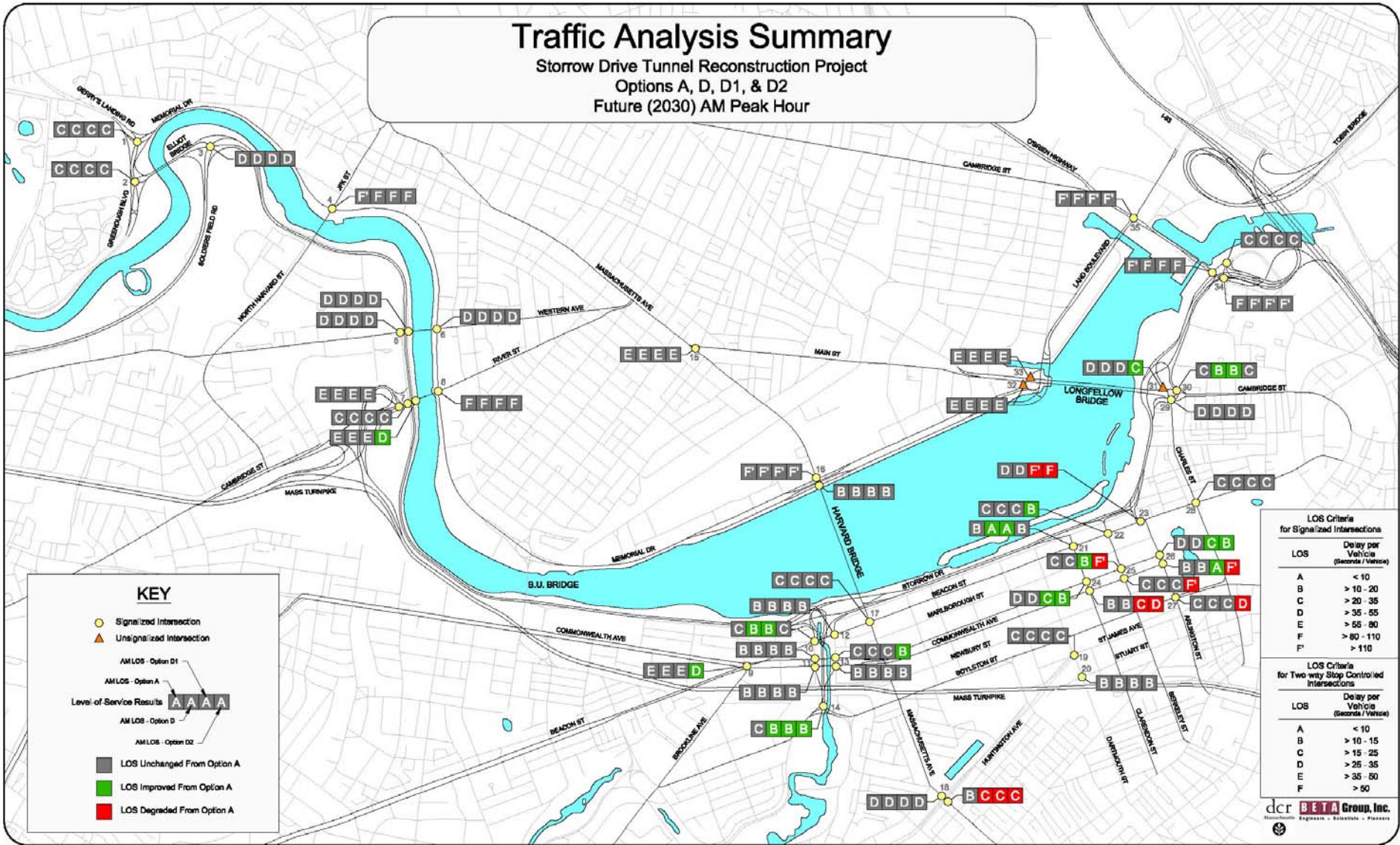
Traffic Analysis Summary

Storrow Drive Tunnel Reconstruction Project
Options A, B, B1, & B2
Future (2030) PM Peak Hour



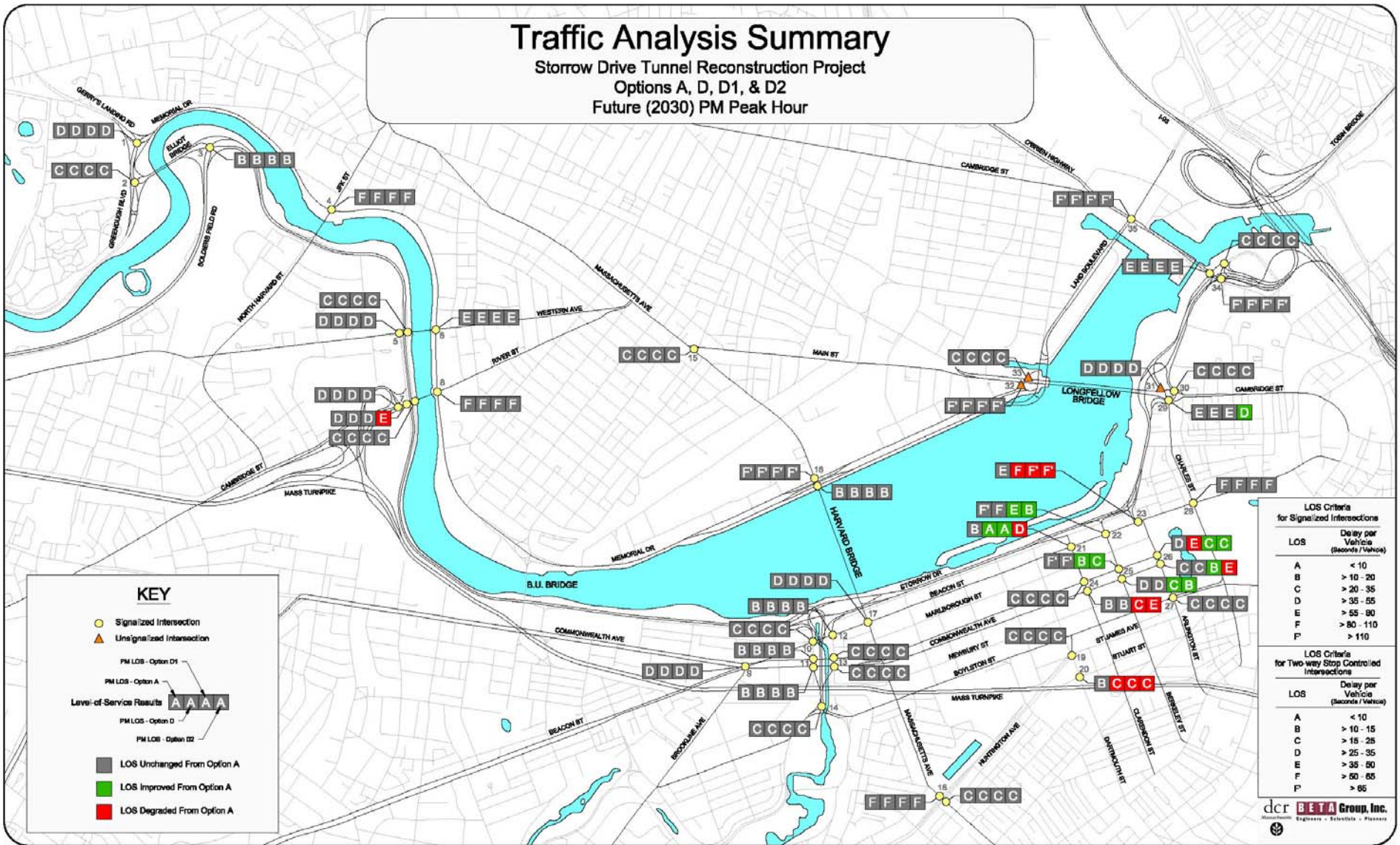
Traffic Analysis Summary

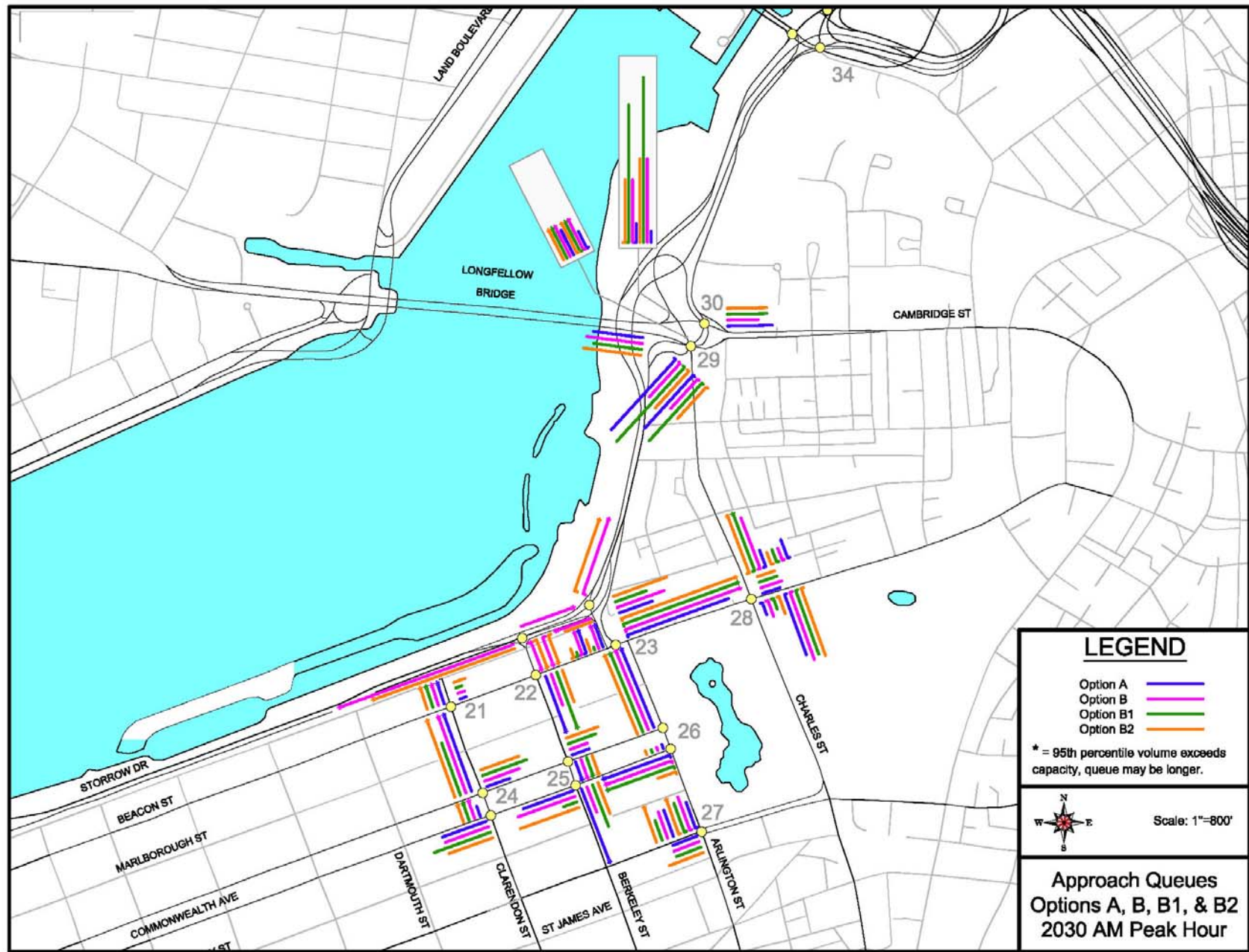
Storrow Drive Tunnel Reconstruction Project
Options A, D, D1, & D2
Future (2030) AM Peak Hour



Traffic Analysis Summary

Storrow Drive Tunnel Reconstruction Project
Options A, D, D1, & D2
Future (2030) PM Peak Hour





LAND BOULEVARD

LONGFELLOW BRIDGE

CAMBRIDGE ST

CHARLES ST

STORROW DR

BEACON ST

MARLBOROUGH ST

COMMONWEALTH AVE

DARTMOUTH ST

CLARENDON ST

ST JAMES AVE

BERKELEY ST

ARLINGTON ST

34

30

29

28

23

22

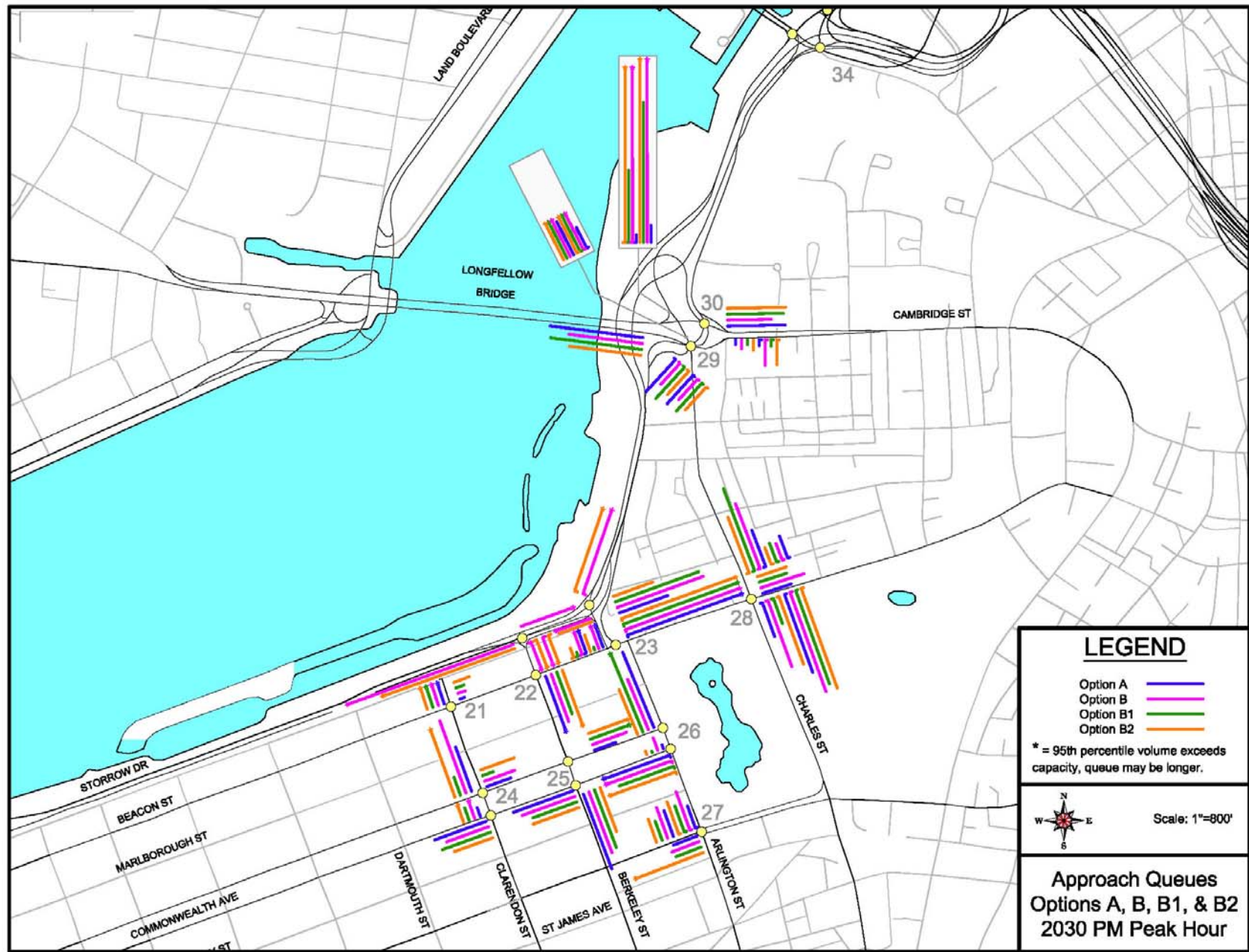
21

24

25

26

27



LAND BOULEVARD

LONGFELLOW BRIDGE

CAMBRIDGE ST

34

30

29

28

23

26

27

21

22

24

25

STORROW DR

BEACON ST

MARLBOROUGH ST

COMMONWEALTH AVE

DARTMOUTH ST

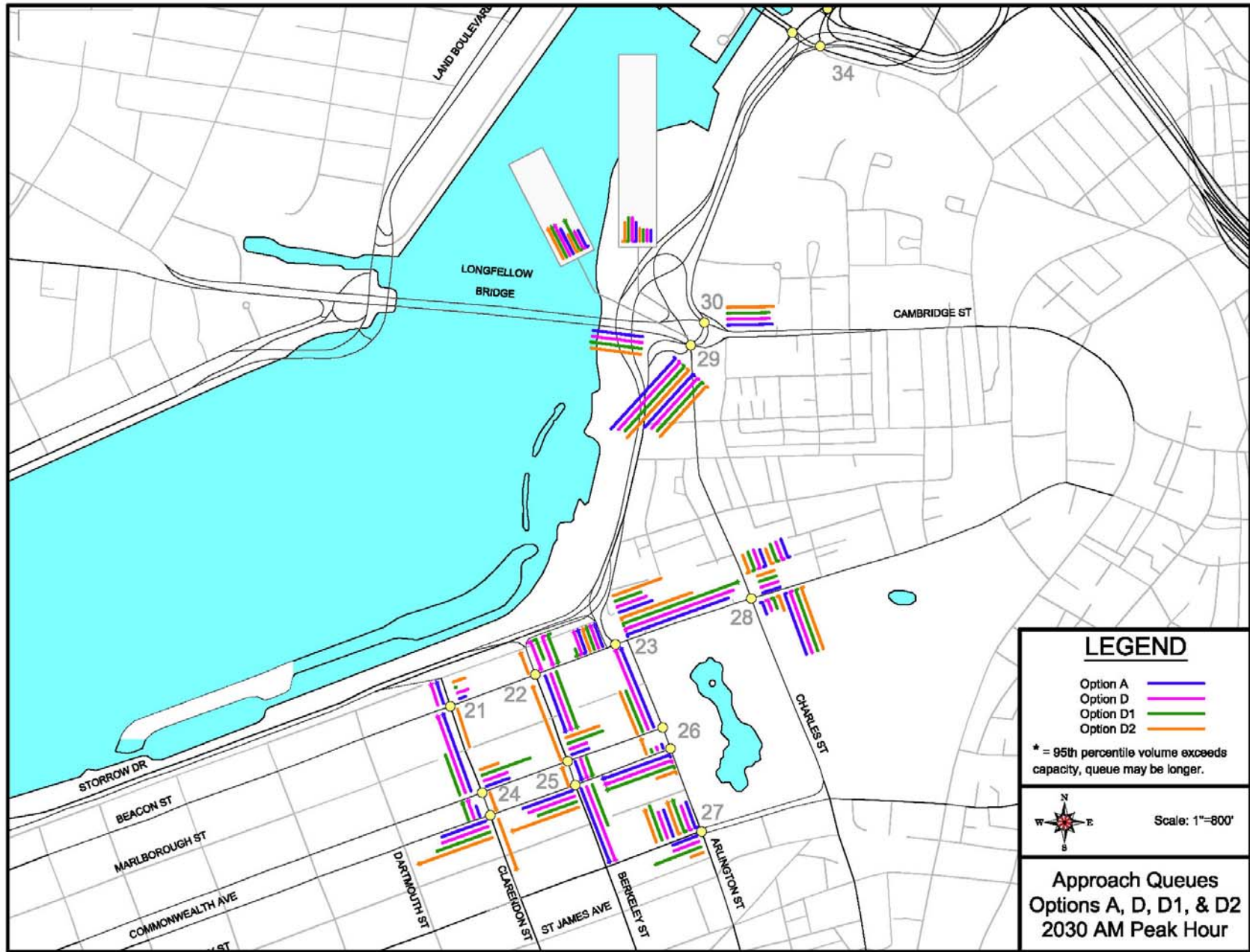
CLARENDON ST

ST JAMES AVE

BERKELEY ST

ARLINGTON ST

CHARLES ST



LAND BOULEVARD

LONGFELLOW BRIDGE

CAMBRIDGE ST

34

30

29

28

23

26

27

21

22

24

25

STORROW DR

BEACON ST

MARLBOROUGH ST

COMMONWEALTH AVE

DARTMOUTH ST

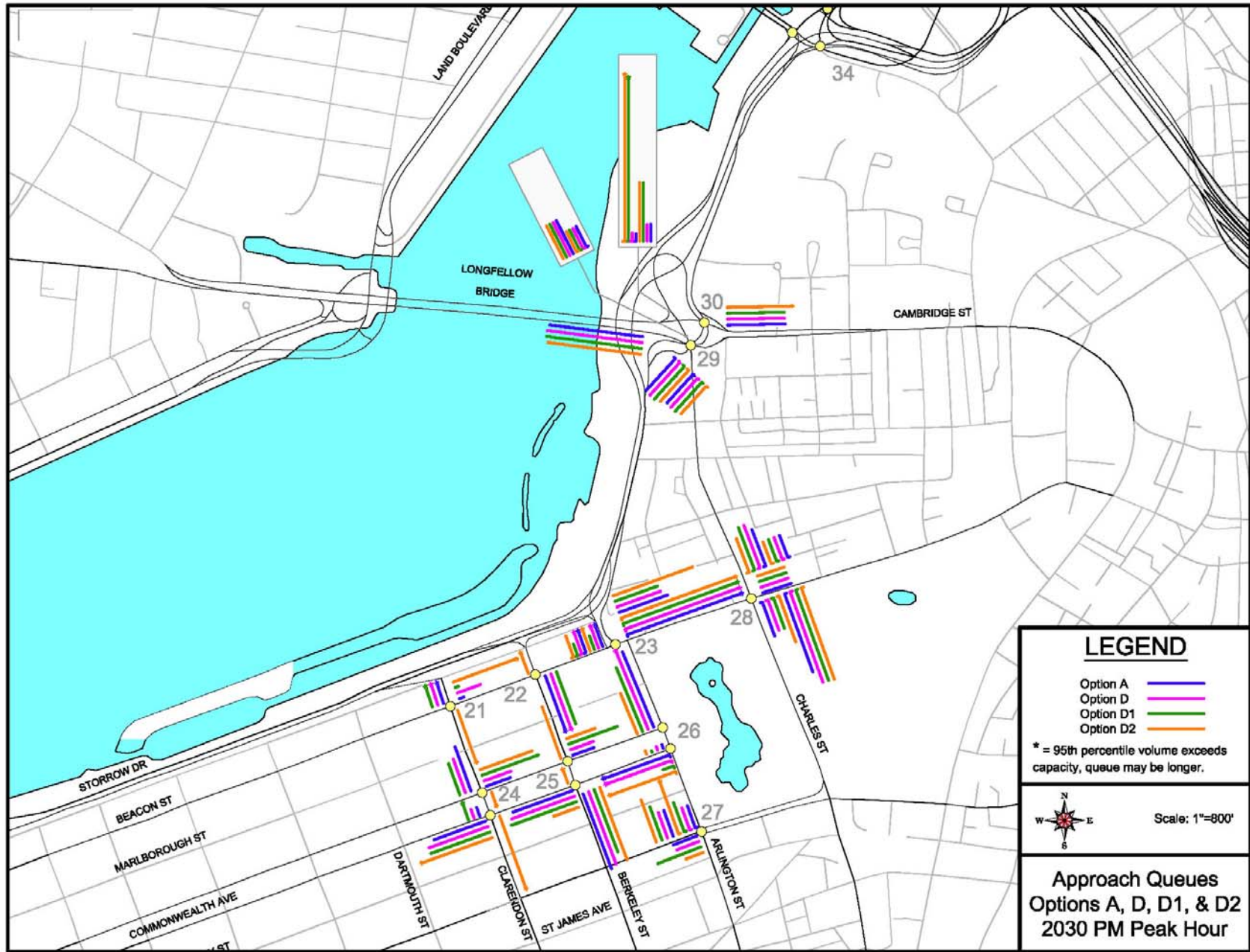
CLARENDON ST

ST JAMES AVE

BERKELEY ST

ARLINGTON ST

CHARLES ST



LAND BOULEVARD

LONGFELLOW BRIDGE

CAMBRIDGE ST

34

30

29

28

23

26

27

21

22

24

25

STORROW DR

BEACON ST

MARLBOROUGH ST

COMMONWEALTH AVE

DARTMOUTH ST

CLARENDON ST

ST JAMES AVE

BERKELEY ST

ARLINGTON ST

CHARLES ST

