

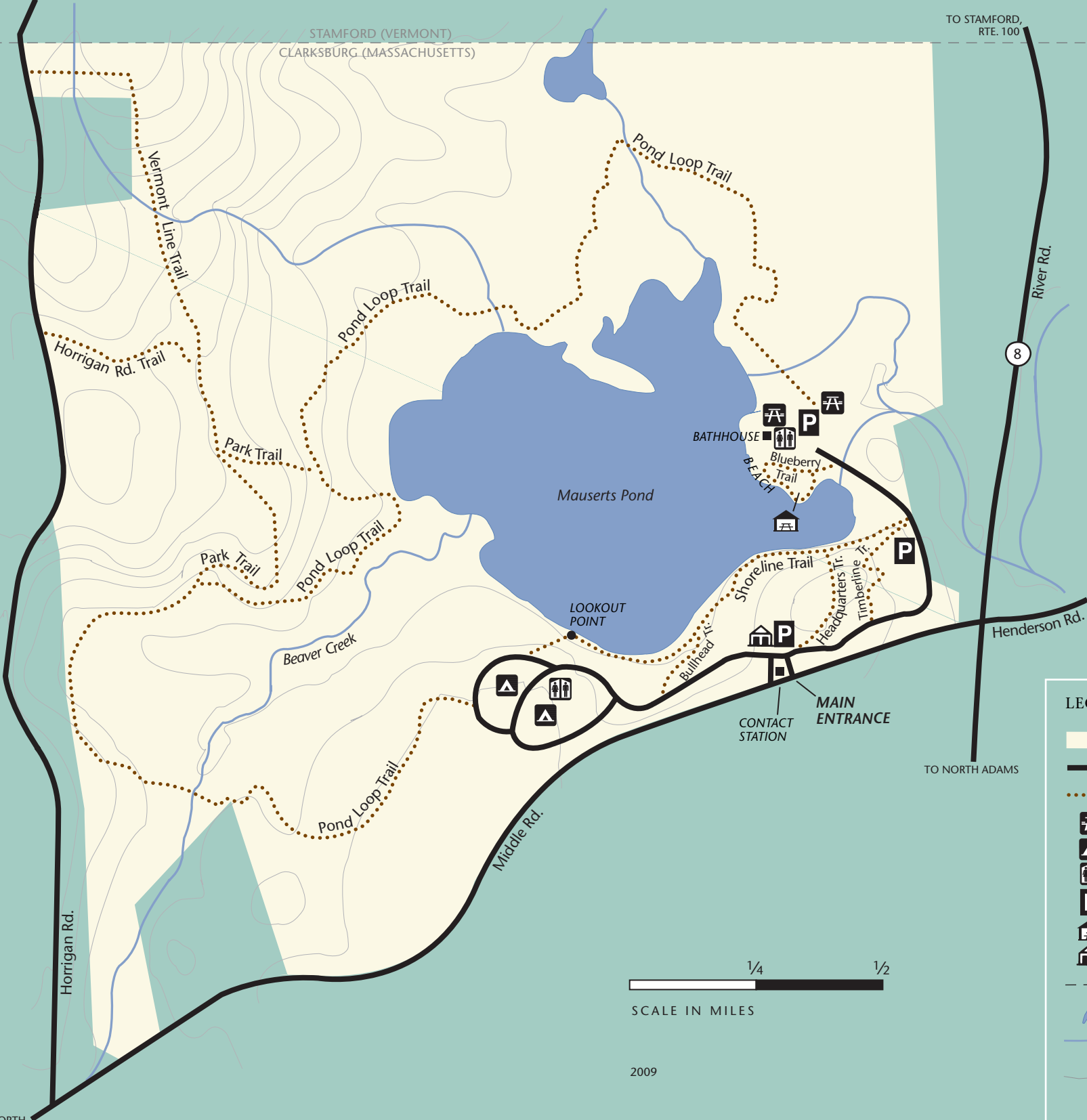
STAMFORD (VERMONT)  
CLARKSBURG (MASSACHUSETTS)

TO STAMFORD,  
RTE. 100














dcr  
Massachusetts



# Clarksburg State Park



## LEGEND

-  Clarksburg State Park
-  Paved Road
-  Hiking/Skiing Trail
-  Picnic Area
-  Campground
-  Restrooms
-  Parking
-  Pavilion
-  Park Headquarters
-  Town Boundary
-  Pond
-  Brook
-  Contour Line (30' Interval)



2009

TO NORTH  
ADAMS

Horrigan Rd.

Middle Rd.

Henderson Rd.

TO NORTH ADAMS

River Rd.

8

BATHHOUSE

Blueberry  
Trail

BEACH

Mauserts Pond

LOOKOUT  
POINT

Bullhead  
Tr.

CONTACT  
STATION

MAIN  
ENTRANCE

Headquarters Tr.

Timberline Tr.

Shoreline Trail

Park Trail

Park Trail

Beaver Creek

Pond Loop Trail

Pond Loop Trail

Pond Loop Trail

Pond Loop Trail

Pond Loop Trail

Pond Loop Trail

Pond Loop Trail

Pond Loop Trail

Vermont Line Trail

Horrigan Rd. Trail

Pond Loop Trail

Pond Loop Trail