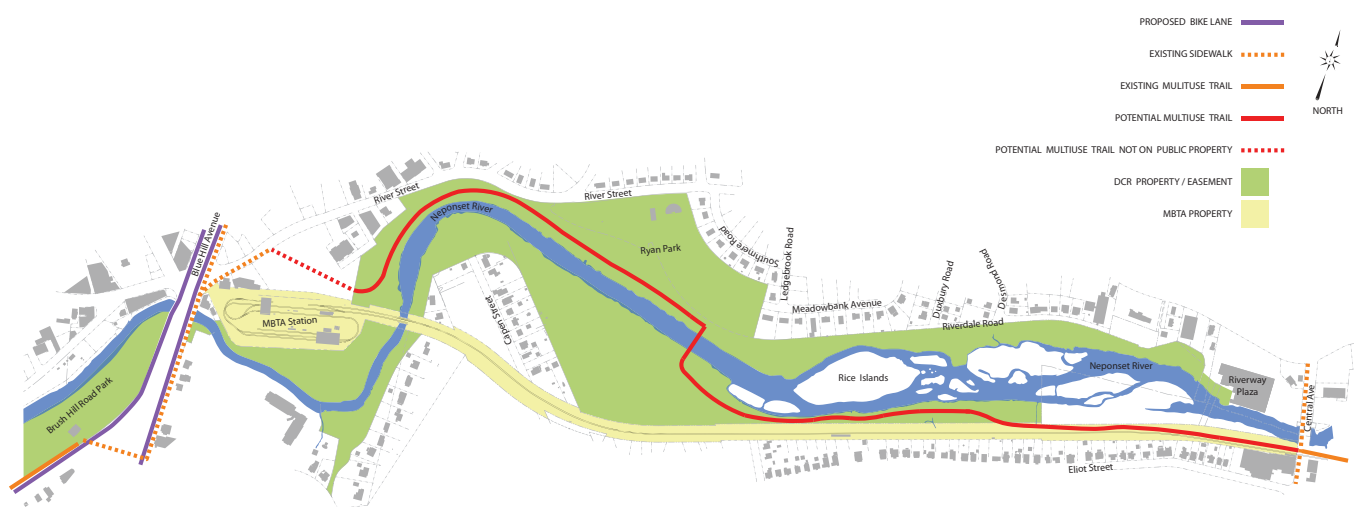


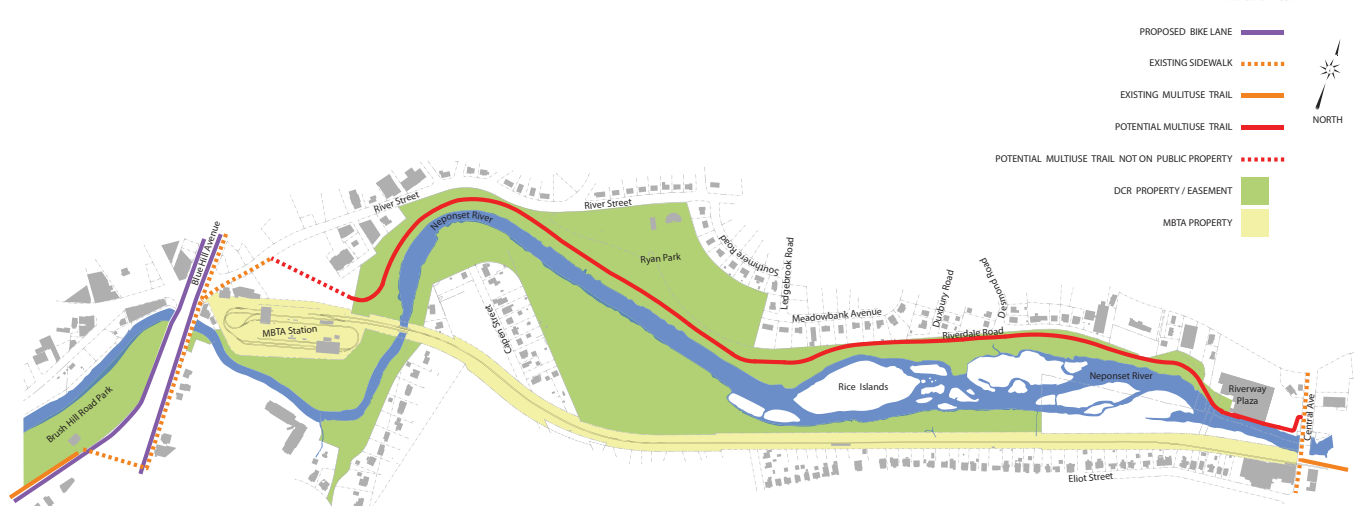
OPTION A: SOUTH SIDE OF NEPONSET RIVER

0 500 1000 1500FT.



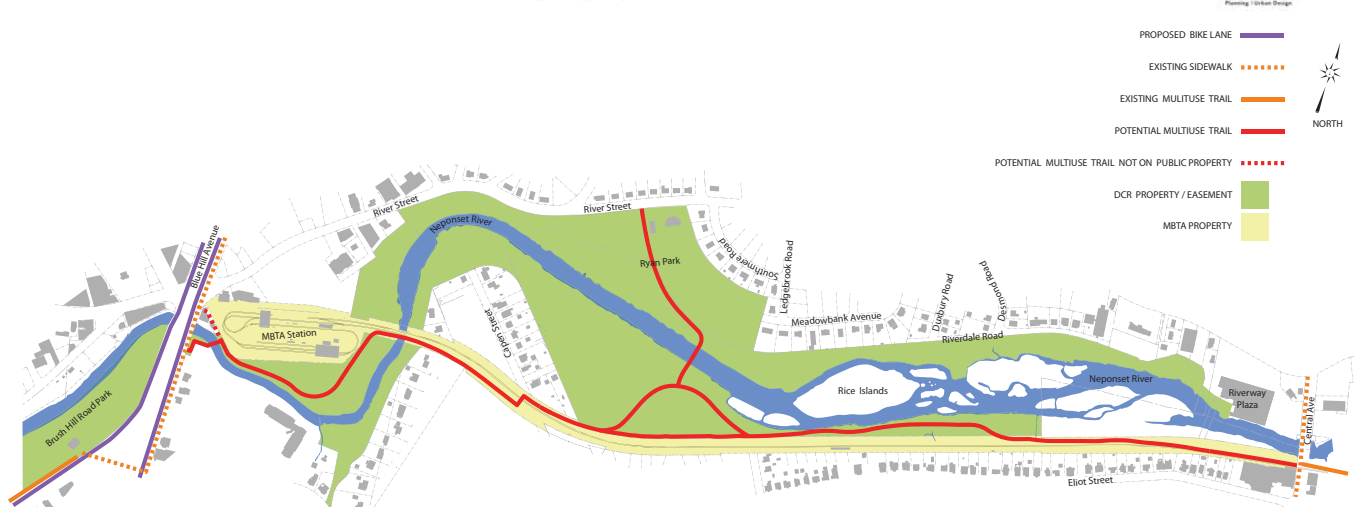
OPTION B: NORTH-SOUTH SIDE OF NEPONSET RIVER

0 500 1000 1500FT.



OPTION C: NORTH SIDE OF NEPONSET RIVER

0 500 1000 1500FT.



OPTION D: SOUTH SIDE OF NEPONSET RIVER, WITH CONNECTION TO NORTH SIDE OF RIVER

0 500 1000 1500FT.



OPTION E: SOUTH - NORTH SIDE OF NEPONSET RIVER 2

0 500 1000 1500FT.

