

Trail Map of Greylock Glen







Adams, MA

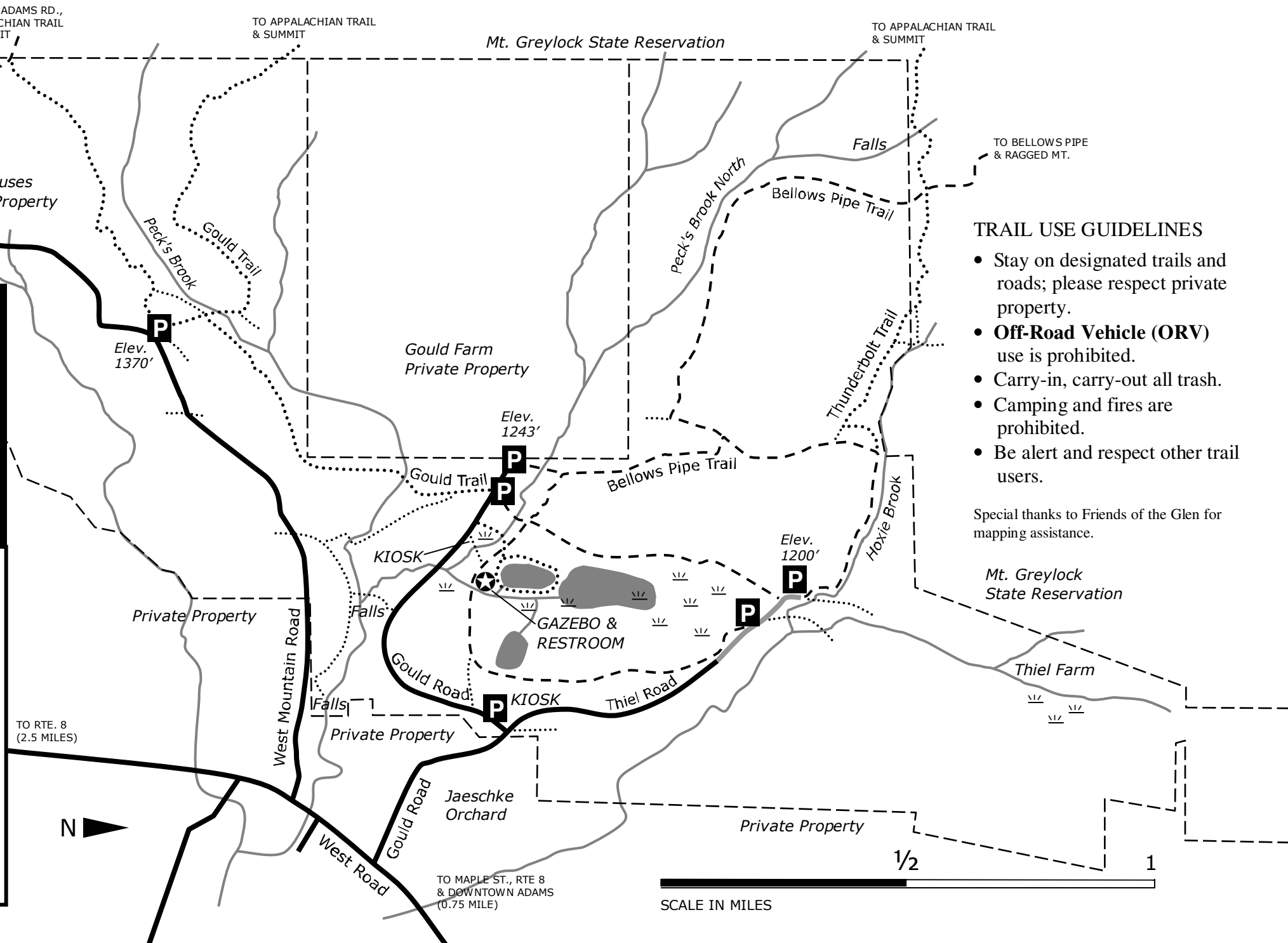
Mt. Greylock State Reservation
 P.O. Box 138
 Lanesborough, MA 01237
 (413) 499-4262

2007



LEGEND

-  Paved Road
-  Unpaved Road
-  Foot Trail
-  Mountain Bike & Foot Trail
-  Unmarked Trail
-  Parking
-  Wetland
-  Brook
-  Pond



TRAIL USE GUIDELINES

- Stay on designated trails and roads; please respect private property.
- **Off-Road Vehicle (ORV)** use is prohibited.
- Carry-in, carry-out all trash.
- Camping and fires are prohibited.
- Be alert and respect other trail users.

Special thanks to Friends of the Glen for mapping assistance.

Mt. Greylock State Reservation

SCALE IN MILES