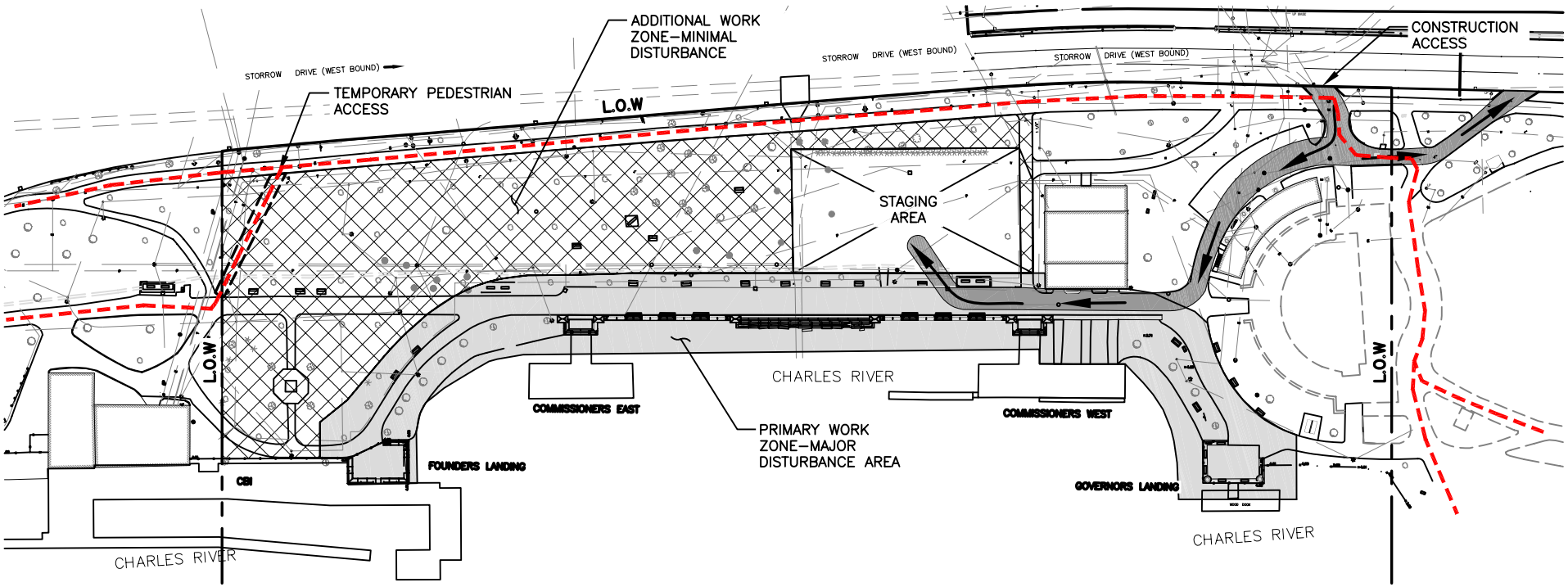

– PEDESTRIAN ROUTE

– LANDSCAPE WORK ZONE

– CONSTRUCTION ACCESS

– PRIMARY WORK ZONE

L.O.W. = LIMIT OF TOPOGRAPHIC SURVEY

0 80

SCALE: 1" = 80'–0"

COMMISIONER'S LANDING

Bourne Consulting Engineering

EXHIBIT 1

File: X:\26600–\26629\EXISTING STRUCTURES\Recommendations\WorkGroup 020707\ConstAccess.dwg

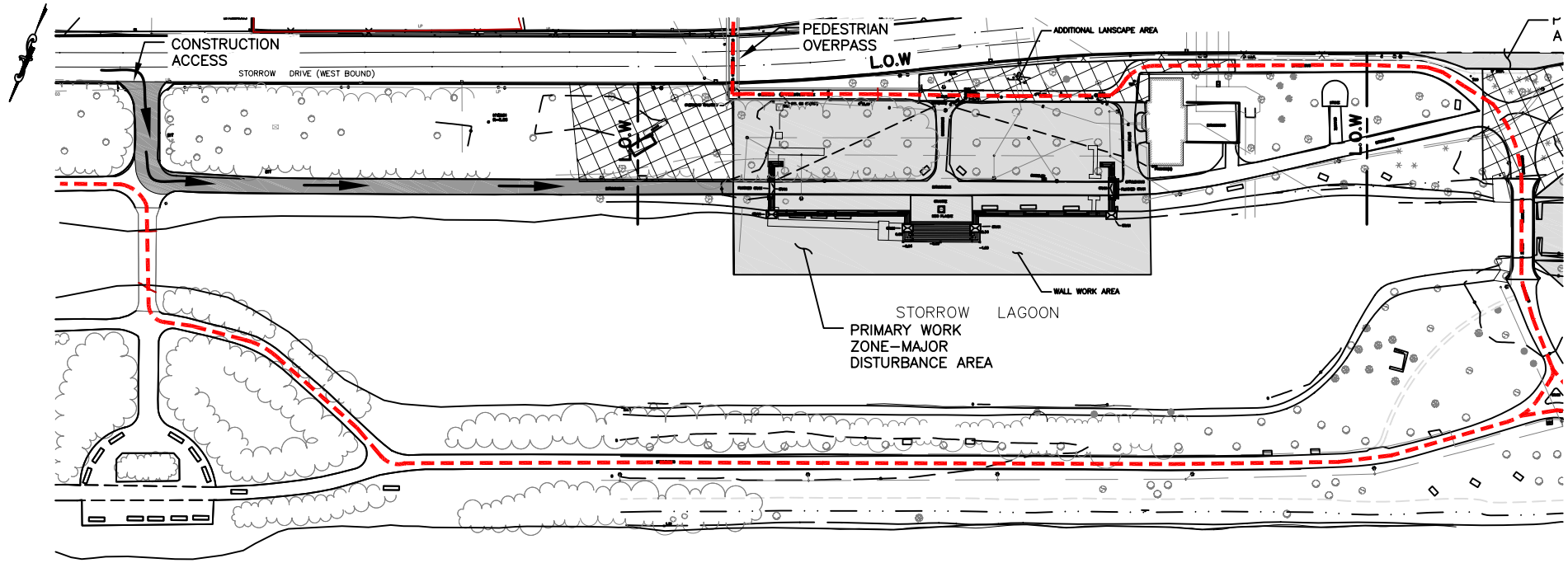

– PEDESTRIAN ROUTE

– LANDSCAPE WORK ZONE

– CONSTRUCTION ACCESS

– PRIMARY WORK ZONE

L.O.W. = LIMIT OF TOPOGRAPHIC SURVEY

0 80

SCALE: 1" = 80'–0"

DARTMOUTH ST. GRANITE OVERLOOK

Bourne Consulting Engineering

EXHIBIT 2

File: X:\26600–\26629\EXISTING STRUCTURES\Recommendations\WorkGroup 020707\ConstAccess.dwg

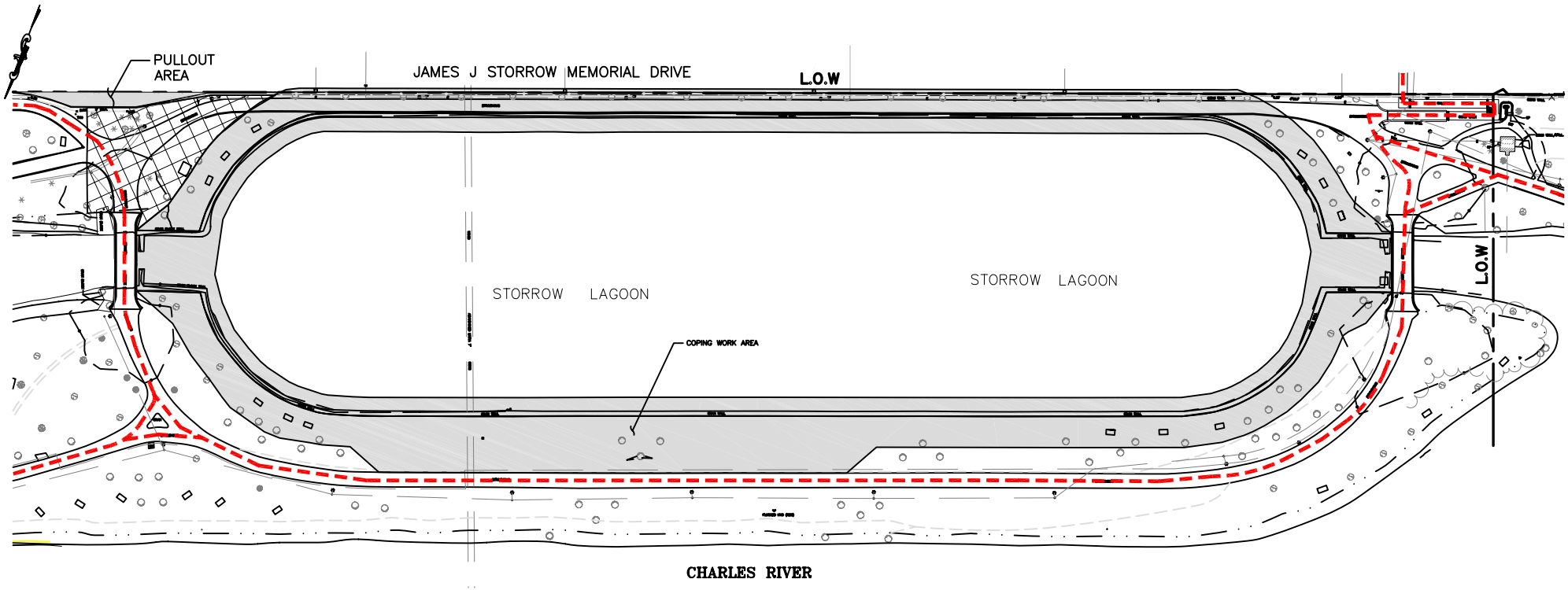

- PEDESTRIAN ROUTE
- LANDSCAPE WORK ZONE
- CONSTRUCTION ACCESS
- PRIMARY WORK ZONE

L.O.W. = LIMIT OF TOPOGRAPHIC SURVEY

0 80

SCALE: 1" = 80'-0"

STORROW LAGOON

BCE Bourne Consulting Engineering

EXHIBIT 3

File: X:\26600-\26629\EXISTING STRUCTURES\Recommendations\WorkGroup 020707\ConstAccess.dwg

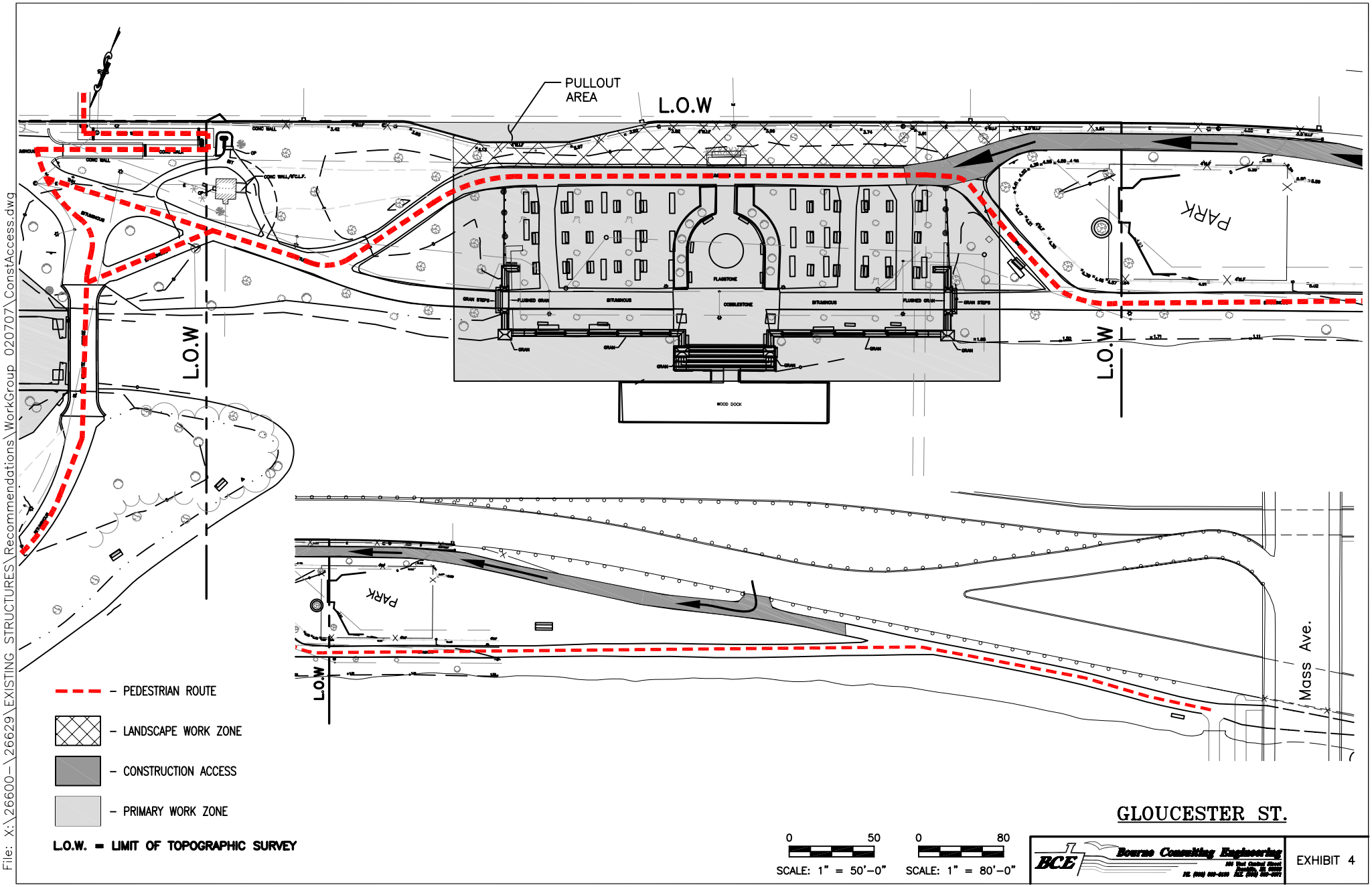

GLOUCESTER ST.

BCE Bourne Consulting Engineering

EXHIBIT 4

File: X:\26600-\26629\EXISTING STRUCTURES\Recommendations\WorkGroup 020707\ConstAccess.dwg