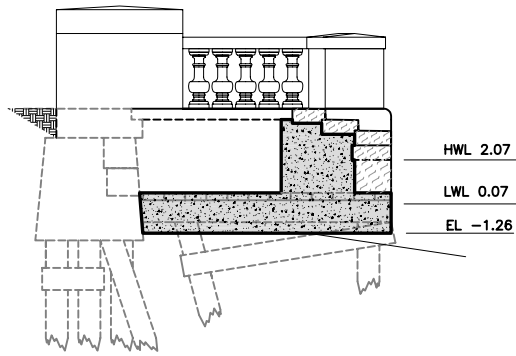
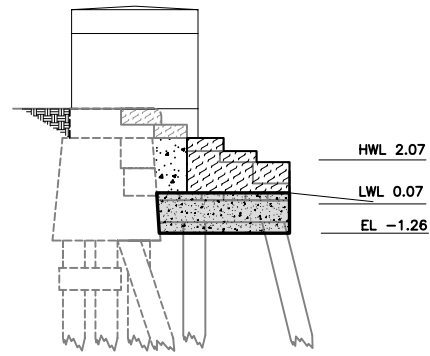


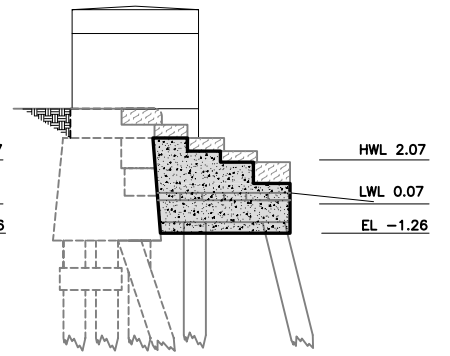
OPTION 1



OPTION 2

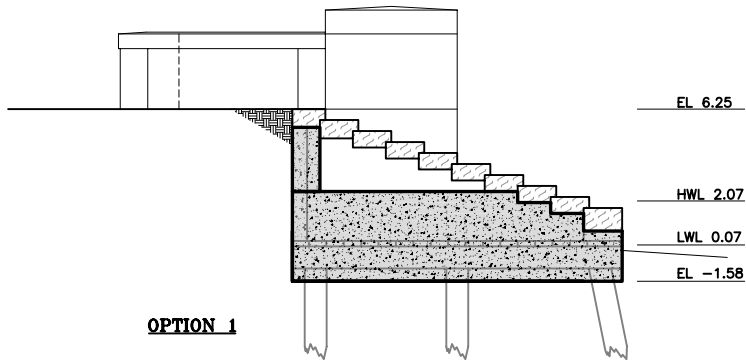


OPTION 1

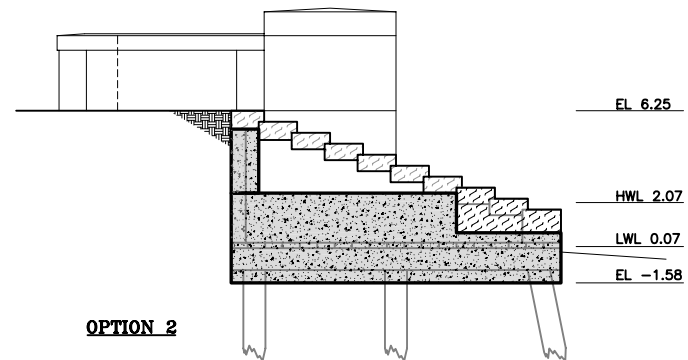


OPTION 2

COMMISSIONERS LANDING

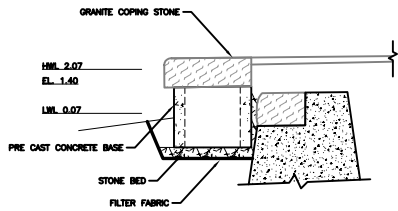


OPTION 1

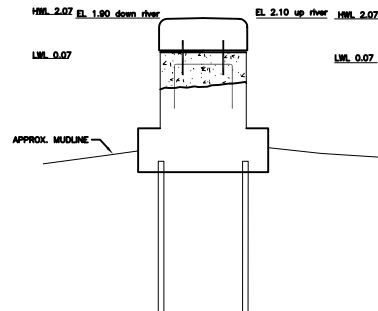


OPTION 2

DARTMOUTH ST & GLOUCESTER ST



STORROW LAGOON



SWEL LEVELS NHD 88 datum	
NORMAL WATER LEVEL	1.27 (108.0 MDC)
HIGHEST WATER LEVEL	2.07 (108.5 MDC)
LOWEST WATER LEVEL	0.07 (108.5 MDC)



FOUNDATION RECOMMENDATIONS

GRANITE LANDINGS PROJECT
CHARLES RIVER ESPLANADE
BOSTON, MA
FEBRUARY 2007



File: X:\26600\26629\EXISTING STRUCTURES\Recommendations\WorkGroup_020707\Granite_Foundation.dwg