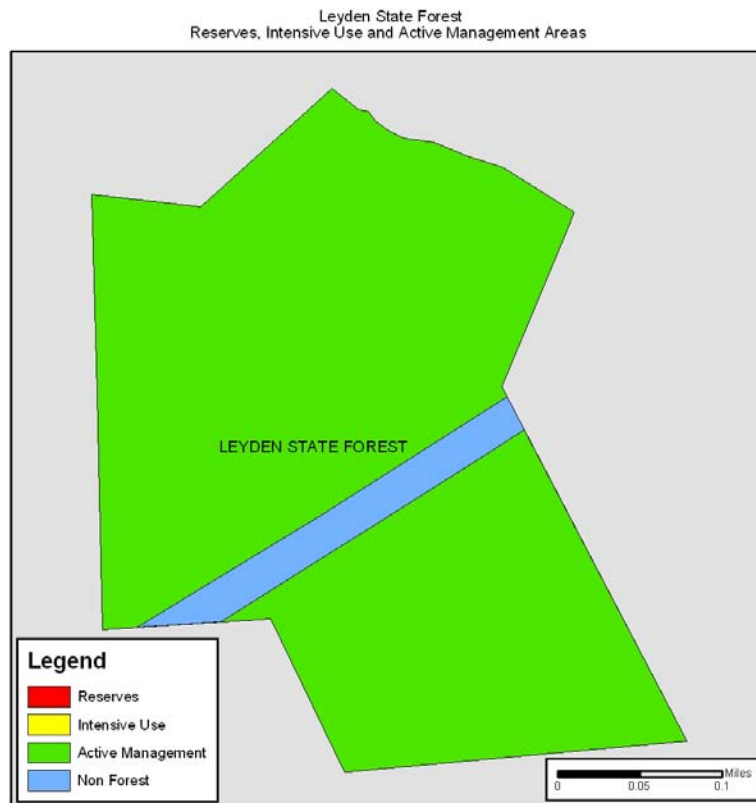


Appendix B – Property Maps

- 73. Leyden State Forest – Reserves, Intensive Use and Active Management Areas
- 74. Leyden State Forest – Hydrology Buffers
- 75. Leyden State Forest – Road and Trail Corridors
- 76. Leyden State Forest – Rare Species
- 77. Leyden State Forest – Vegetation
- 78. Leyden State Forest – Vegetation with Resource Overlays
- 79. Leyden State Forest – Prime Soils
- 80. Leyden State Forest – Archeologically Sensitive Areas
- 81. Leyden State Forest – Potential Timber Harvests



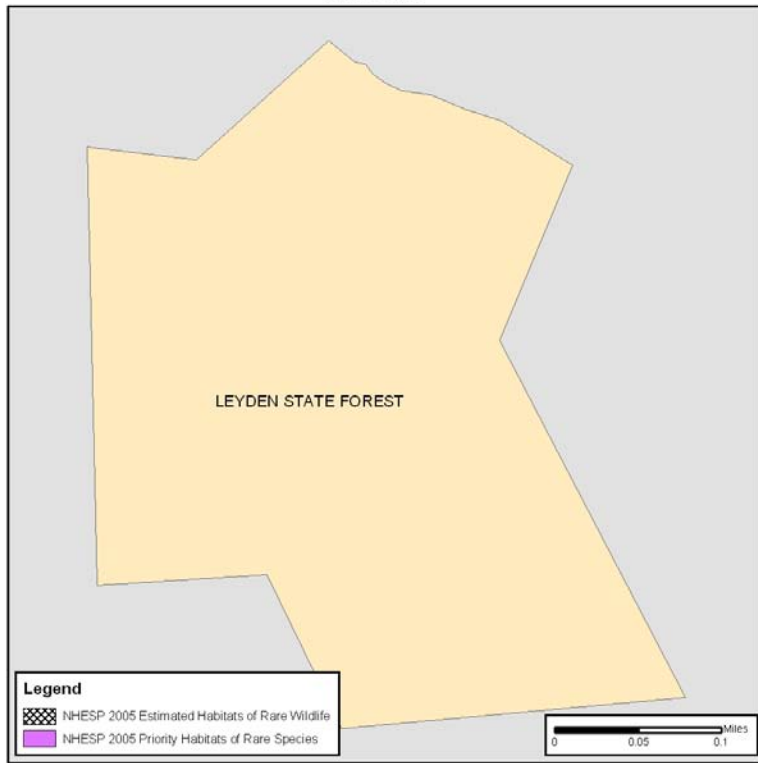
Leyden State Forest
100' Hydrology Buffers



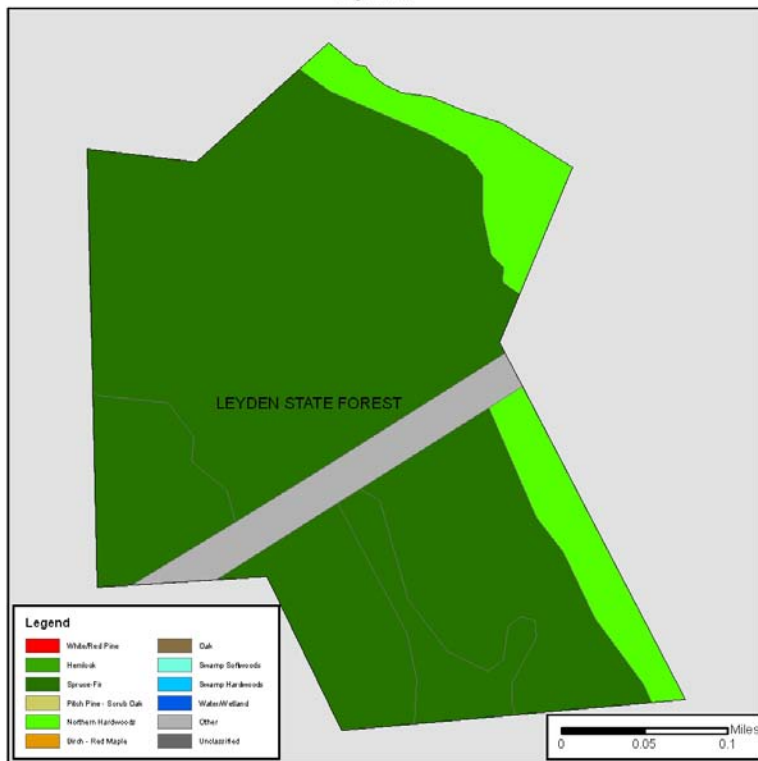
Leyden State Forest
50' Road and Trail Buffers



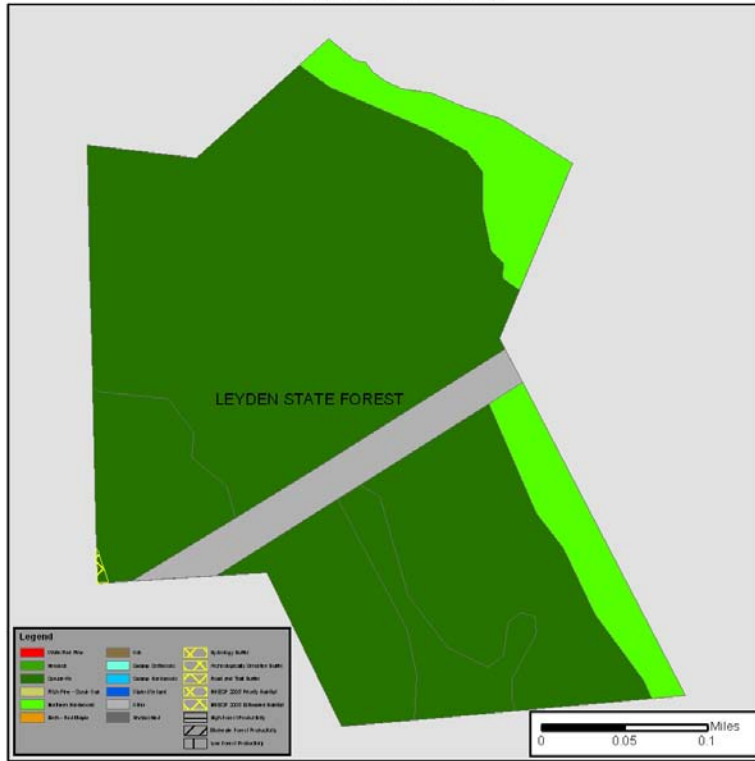
Leyden State Forest
Rare Species



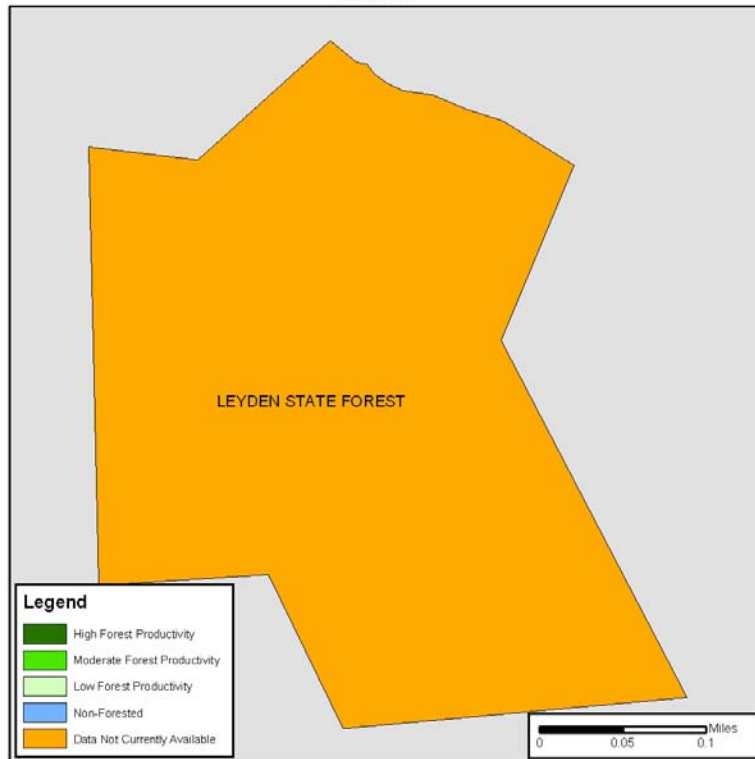
Leyden State Forest
Vegetation



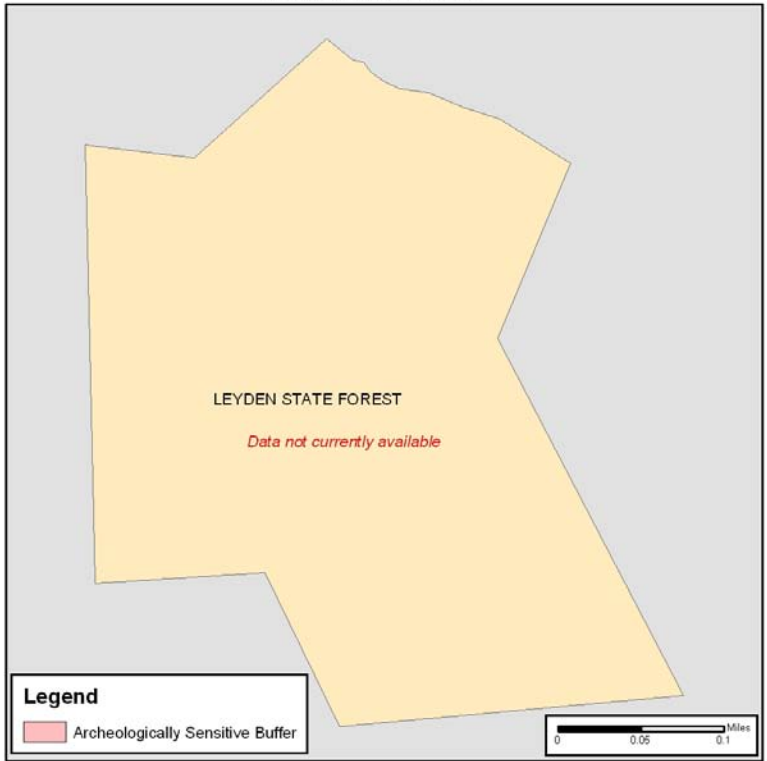
Leyden State Forest
Vegetation With Resource Overlays



Leyden State Forest
Prime Soils



Leyden State Forest
Archeologically Sensitive Buffer



Leyden State Forest - Potential Timber Harvests Within Next 15 Years By Silvicultural Technique

