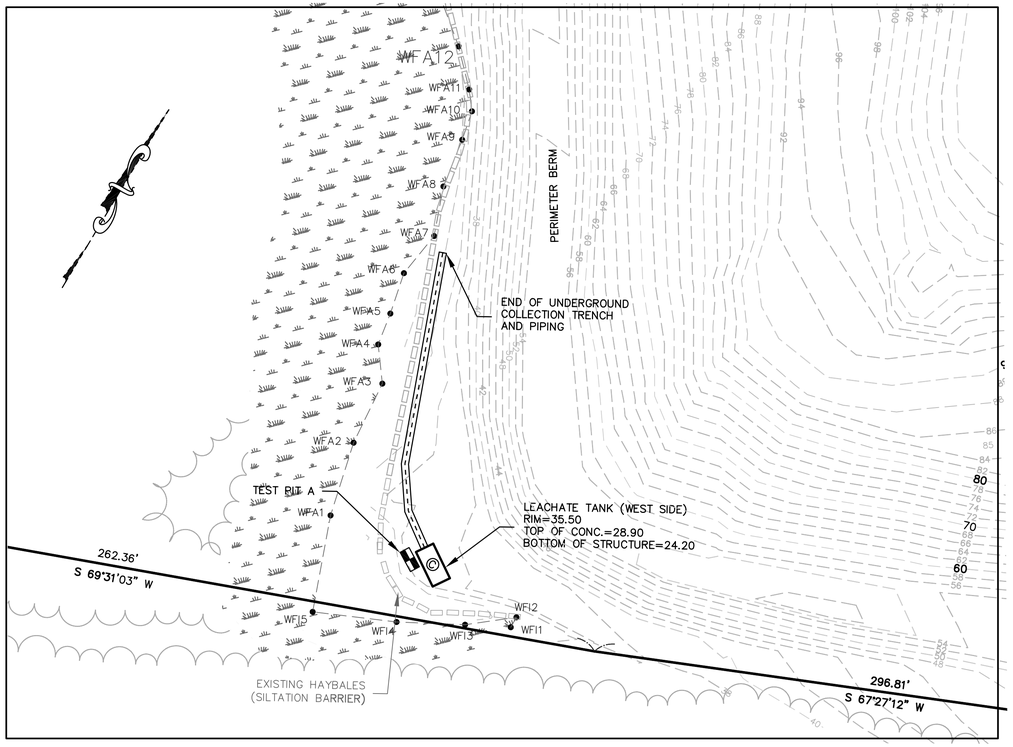

WEST SIDE AS-BUILT PLAN

SCALE: 1"=30'

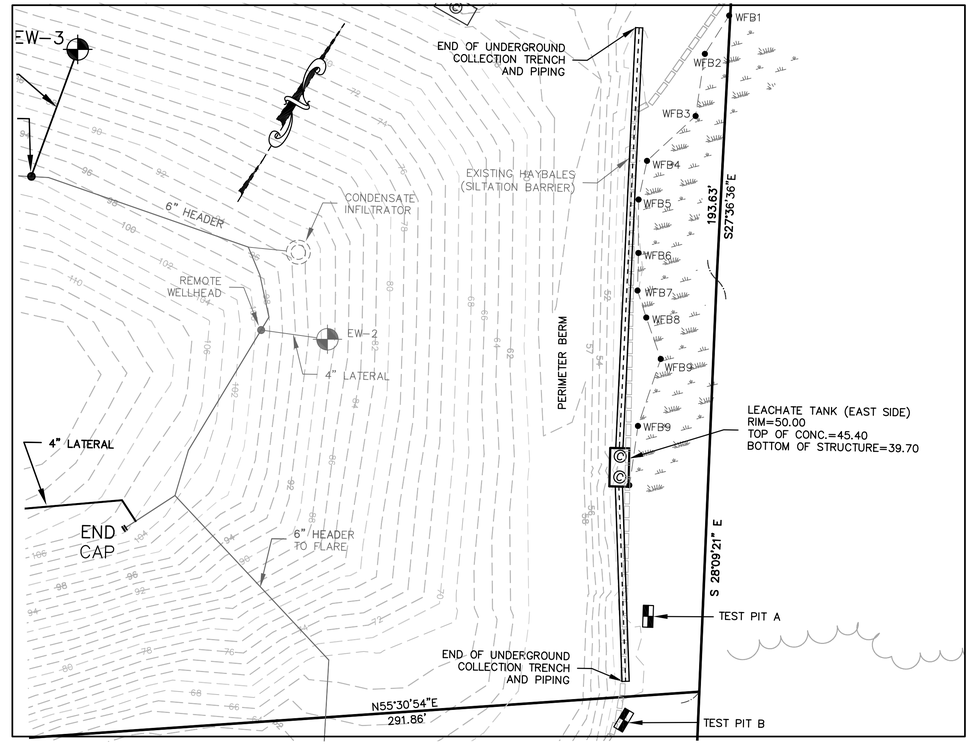

EAST SIDE AS-BUILT PLAN

SCALE: 1"=30'

SUBSURFACE CONDITIONS (WEST SIDE)

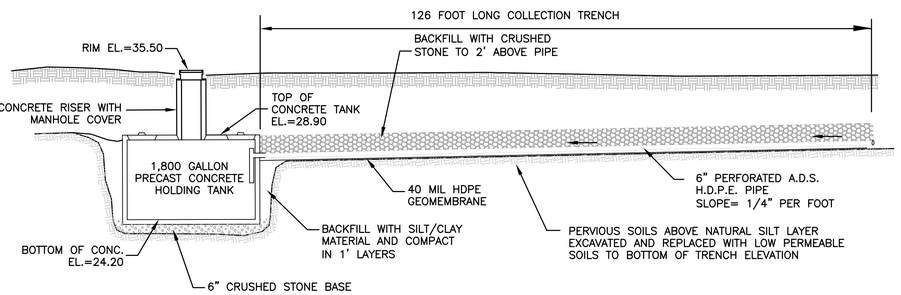

WEST SIDE LEACHATE COLLECTION SYSTEM AS-BUILT PROFILE

NOT TO SCALE

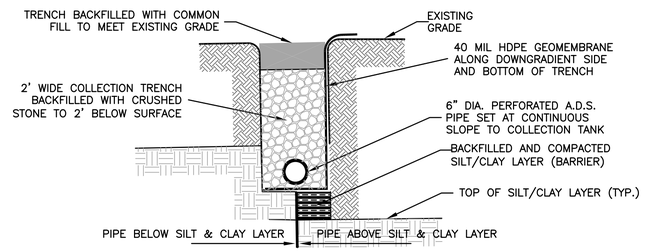

LEACHATE COLLECTION TRENCH SECTION AS-BUILT DETAIL

NOT TO SCALE

TEST PIT A

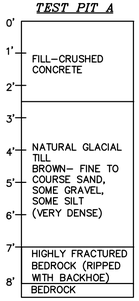

GROUNDWATER SEEPS WITHIN CRUSHED CONCRETE

SUBSURFACE CONDITIONS (EAST SIDE)

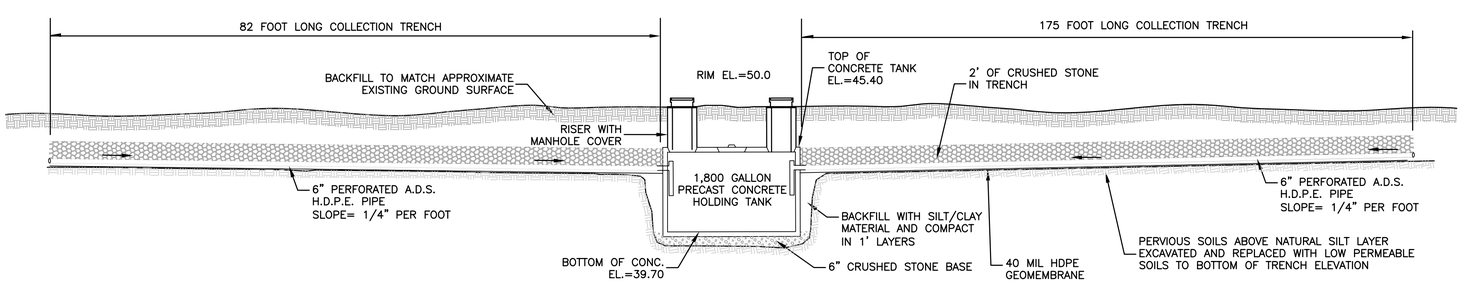

EAST SIDE LEACHATE COLLECTION SYSTEM AS-BUILT PROFILE

NOT TO SCALE

NOTE:
AS-BUILT CONDITIONS SHOWN ON THIS PLAN ARE BASED ON A TOPOGRAPHIC SURVEY CONDUCTED BY HANCOCK ASSOCIATES, INC. THROUGH DECEMBER 5, 2005 AND FIELD OBSERVATIONS BY SITEC ENVIRONMENTAL, INC. DURING CONSTRUCTION.

TEST PIT A

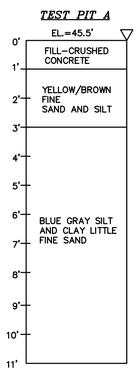

SEEPAGE OBSERVED THROUGH FILL MATERIAL. NO SEEPAGE OBSERVED BELOW 2 FEET.

TEST PIT B

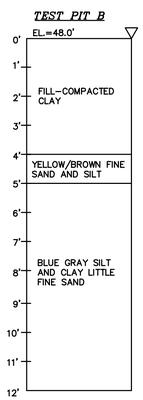

NO SEEPAGE NOTED

No.	Date	Revision Description	Chkd. by	Appvd. by

scale: AS SHOWN
date: MAR. 17, 2006
drawn: JAC
checked: MQ
approved: ARQ
drawing number: 9

project: CORRECTIVE ACTION DESIGN
CROW LANE LANDFILL
NEWBURYPORT, MASSACHUSETTS

client: NEW VENTURES ASSOCIATES, L.L.C.

drawing title: LEACHATE COLLECTION SYSTEM AS-BUILT DETAILS

SITEC ENVIRONMENTAL
Civil and Environmental Engineering
Land Use Planning and Surveying
Hazardous and Solid Waste Consultants
769 Plain Street, Unit C
Marshfield, MA 02050
PHONE (781) 319-0100
FAX (781) 834-4783

Acad No. NBP CAD LEACHATE AB.dwg
File No. SE05-533