



SAFE DRINKING WATER INFORMATION SYSTEM  
ANNUAL PWS COMPLIANCE REPORT



EPA REGION: 01 AC Chem PRIMACY AGENCY: MA

Inorganic Contaminants (IOC)

Contaminant Code	Name	MCL (mg/l)	MCLs			Monitoring		
			# of Violations	# of RTC Violations	# of PWS in Violation	# of Violations	# of RTC Violations	# of PWS in Violation
1005	Arsenic	0.01000	6	3	3	6	1	6
1010	Barium	2.00000	0	0	0	1	0	1
1015	Cadmium	0.00500	0	0	0	1	0	1
1020	Chromium	0.10000	0	0	0	1	0	1
1024	CYANIDE	0.20000	0	0	0	1	0	1
1025	Fluoride	4.00000	0	0	0	1	0	1
1035	Mercury	0.00200	0	0	0	1	0	1
1036	Nickel	0.00000	0	0	0	1	0	1
1039	Perchlorate	0.00000	3	0	3	16	2	16
1040	Nitrate	10.00000	2	0	2	50	9	48
1041	Nitrite	1.00000	0	0	0	11	0	11
1045	Selenium	0.05000	0	0	0	1	0	1
1074	Antimony, Total	0.00600	0	0	0	1	0	1
1075	Beryllium, Total	0.00400	0	0	0	1	0	1
1085	Thallium, Total	0.00200	0	0	0	1	0	1
<b>IOC Totals:</b>			11	3	8	94	12	69



SAFE DRINKING WATER INFORMATION SYSTEM  
ANNUAL PWS COMPLIANCE REPORT



EPA REGION: 01

AC Chem

PRIMACY AGENCY: MA

Radionuclides Contaminants (RAD)

Contaminant		MCL (mg/l)	MCLs			Monitoring		
Code	Name		# of Violations	# of RTC Violations	# of PWS in Violation	# of Violations	# of RTC Violations	# of PWS in Violation
4000	Gross Alpha, Excl. Radon & U	15.00000	0	0	0	2	0	2
4006	Combined Uranium	30.00000	1	0	1	2	0	2
4010	Combined Radium (-226 & -228)	5.00000	4	0	1	0	0	0
4100	Gross Beta Particle Activity	4.00000	0	0	0	2	0	2
4102	Tritium	0.00000	0	0	0	2	0	2
4174	38-STRONTIUM-90	0.00000	0	0	0	2	0	2
<b>RAD Totals:</b>			5	0	2	10	0	2



SAFE DRINKING WATER INFORMATION SYSTEM  
ANNUAL PWS COMPLIANCE REPORT



EPA REGION: 01 AC Chem PRIMACY AGENCY: MA

Synthetic Organic Contaminants (SOC)

Contaminant		MCLs			Monitoring			
Code	Name	MCL (mg/l)	# of Violations	# of RTC Violations	# of PWS in Violation	# of Violations	# of RTC Violations	# of PWS in Violation
2005	Endrin	0.00200	0	0	0	4	0	3
2010	BHC-GAMMA	0.00020	0	0	0	4	0	3
2015	Methoxychlor	0.04000	0	0	0	4	0	3
2020	Toxaphene	0.00300	0	0	0	4	0	3
2031	Dalapon	0.20000	0	0	0	4	0	3
2032	Diquat	0.02000	0	0	0	4	0	3
2033	Endothall	0.10000	0	0	0	4	0	3
2034	Glyphosate	0.70000	0	0	0	4	0	3
2035	Di(2-ethylhexyl) adipate	0.40000	0	0	0	4	0	3
2036	OXAMYL	0.20000	0	0	0	4	0	3
2037	Simazine	0.00400	0	0	0	4	0	3
2039	Di(2-ethylhexyl) phthalate	0.00600	1	1	1	5	1	4
2040	Picloram	0.50000	0	0	0	4	0	3
2041	Dinoseb	0.00700	0	0	0	4	0	3
2042	Hexachlorocyclopentadiene	0.05000	0	0	0	4	0	3
2046	Carbofuran	0.04000	0	0	0	4	0	3
2050	Atrazine	0.00300	0	0	0	4	0	3
2051	LASSO	0.00200	0	0	0	4	0	3
2063	2,3,7,8-TCDD	0.00000	0	0	0	4	0	3
2065	Heptachlor	0.00040	0	0	0	4	0	3
2067	Heptachlor epoxide	0.00020	0	0	0	4	0	3



SAFE DRINKING WATER INFORMATION SYSTEM  
ANNUAL PWS COMPLIANCE REPORT



EPA REGION: 01

AC Chem

PRIMACY AGENCY: MA

Synthetic Organic Contaminants (SOC)

Contaminant		MCL (mg/l)	MCLs			Monitoring		
Code	Name		# of Violations	# of RTC Violations	# of PWS in Violation	# of Violations	# of RTC Violations	# of PWS in Violation
2105	2,4-D	0.07000	0	0	0	4	0	3
2110	2,4,5-TP	0.05000	0	0	0	4	0	3
2274	HEXACHLOROBENZENE	0.00100	0	0	0	4	0	3
2306	Benzo(a)pyrene	0.00020	0	0	0	4	0	3
2326	Pentachlorophenol	0.00100	0	0	0	4	0	3
2383	Total Polychlorinated Biphenyls (PCB)	0.00050	0	0	0	4	0	3
2388	Aroclor 1016	0.00000	0	0	0	4	0	3
2390	Aroclor 1221	0.00000	0	0	0	4	0	3
2392	Aroclor 1232	0.00000	0	0	0	4	0	3
2394	Aroclor 1242	0.00000	0	0	0	4	0	3
2396	Aroclor 1248	0.00000	0	0	0	4	0	3
2398	Aroclor 1254	0.00000	0	0	0	4	0	3
2400	Aroclor 1260	0.00000	0	0	0	4	0	3
2931	1,2-DIBROMO-3-CHLOROPROPANE	0.00020	0	0	0	4	0	3
2946	ETHYLENE DIBROMIDE	0.00005	0	0	0	4	0	3
2959	Chlordane	0.00200	0	0	0	4	0	3
<b>SOC Totals:</b>			1	1	1	149	1	4



SAFE DRINKING WATER INFORMATION SYSTEM  
ANNUAL PWS COMPLIANCE REPORT



EPA REGION: 01

AC Chem

PRIMACY AGENCY: MA

Volatile Organic Contaminants (VOC)

Contaminant Code	Name	MCL (mg/l)	MCLs			Monitoring		
			# of Violations	# of RTC Violations	# of PWS in Violation	# of Violations	# of RTC Violations	# of PWS in Violation
2378	1,2,4-Trichlorobenzene	0.07000	0	0	0	22	5	21
2380	cis-1,2-Dichloroethylene	0.07000	0	0	0	22	5	21
2955	Xylenes, Total	10.00000	0	0	0	22	5	21
2964	DICHLOROMETHANE	0.00500	0	0	0	22	5	21
2968	o-Dichlorobenzene	0.60000	0	0	0	22	5	21
2969	p-Dichlorobenzene	0.07500	0	0	0	22	5	21
2976	Vinyl chloride	0.00200	0	0	0	22	5	21
2977	1,1-Dichloroethylene	0.00700	0	0	0	22	5	21
2979	trans-1,2-Dichloroethylene	0.10000	0	0	0	22	5	21
2980	1,2-Dichloroethane	0.00500	0	0	0	22	5	21
2981	1,1,1-Trichloroethane	0.20000	0	0	0	22	5	21
2982	Carbon tetrachloride	0.00500	0	0	0	22	5	21
2983	1,2-Dichloropropane	0.00500	0	0	0	22	5	21
2984	Trichloroethylene	0.00500	0	0	0	22	5	21
2985	1,1,2-Trichloroethane	0.00500	0	0	0	22	5	21
2987	Tetrachloroethylene	0.00500	0	0	0	22	5	21
2989	CHLORO BENZENE	0.10000	0	0	0	22	5	21
2990	Benzene	0.00500	0	0	0	22	5	21
2991	Toluene	1.00000	0	0	0	22	5	21
2992	Ethylbenzene	0.70000	0	0	0	22	5	21
2996	Styrene	0.10000	0	0	0	22	5	21



SAFE DRINKING WATER INFORMATION SYSTEM  
ANNUAL PWS COMPLIANCE REPORT



EPA REGION: 01	AC Chem			PRIMACY AGENCY: MA		
<b>VOC Totals:</b>	0	0	0	462	105	21



SAFE DRINKING WATER INFORMATION SYSTEM  
ANNUAL PWS COMPLIANCE REPORT



EPA REGION: 01 AC Rule PRIMACY AGENCY: MA

Consumer Confidence Report (CCR)

Violation Type	Violation Name	# of Violations	# of RTC Violations	# of PWS in Violation
71	CCR Complete Failure to Report	25	18	24



SAFE DRINKING WATER INFORMATION SYSTEM  
ANNUAL PWS COMPLIANCE REPORT



EPA REGION: 01 AC Rule PRIMACY AGENCY: MA

Disinfection Byproducts Rule (DBP)

Violation Type	Violation Name	# of Violations	# of RTC Violations	# of PWS in Violation
2	MCL, Average	5	0	4
12	Treatment Technique No Certif. Operator	1	0	1

	MCLs			Monitoring			Treatment Technique		
	# of Violations	# of RTC Violations	# of PWS in Violation	# of Violations	# of RTC Violations	# of PWS in Violation	# of Violations	# of RTC Violations	# of PWS in Violation
<b>DBP Totals</b>	5	0	4	0	0	0	1	0	1



SAFE DRINKING WATER INFORMATION SYSTEM  
ANNUAL PWS COMPLIANCE REPORT



EPA REGION: 01 AC Rule PRIMACY AGENCY: MA

Lead and Copper Rule (LCR)

Violation Type	Violation Name	# of Violations	# of RTC Violations	# of PWS in Violation
52	Follow-up and Routine LCR Tap Sampling	73	28	69
58	OCCT Installation/Demonstration	4	0	4
65	Public Education	1	0	1

	MCLs			Monitoring			Treatment Technique		
	# of Violations	# of RTC Violations	# of PWS in Violation	# of Violations	# of RTC Violations	# of PWS in Violation	# of Violations	# of RTC Violations	# of PWS in Violation
<b>LCR Totals</b>	---	---	---	73	28	69	5	0	5



SAFE DRINKING WATER INFORMATION SYSTEM  
ANNUAL PWS COMPLIANCE REPORT



EPA REGION: 01 AC Rule PRIMACY AGENCY: MA

Public Notice (PN)

Violation Type	Violation Name	# of Violations	# of RTC Violations	# of PWS in Violation
75	PN Violation for NPDWR Violation	18	9	16



SAFE DRINKING WATER INFORMATION SYSTEM  
ANNUAL PWS COMPLIANCE REPORT



EPA REGION: 01 AC Rule PRIMACY AGENCY: MA

Surface Water Treatment Rule (SWTR)

Violation Type	Violation Name	# of Violations	# of RTC Violations	# of PWS in Violation
----------------	----------------	-----------------	---------------------	-----------------------

	MCLs			Monitoring			Treatment Technique		
	# of Violations	# of RTC Violations	# of PWS in Violation	# of Violations	# of RTC Violations	# of PWS in Violation	# of Violations	# of RTC Violations	# of PWS in Violation
SWTR/ IESWTR	---	---	---	0	0	0	0	0	0



SAFE DRINKING WATER INFORMATION SYSTEM  
ANNUAL PWS COMPLIANCE REPORT



EPA REGION: 01 AC Rule PRIMACY AGENCY: MA

Surface Water Treatment Rule/Interim Enhanced Surface Water Treatment Rule (SWTR/IESWTR)

Violation Type	Violation Name	# of Violations	# of RTC Violations	# of PWS in Violation
42	Failure to Filter (SWTR)	1	0	1

SWTR/ IESWTR	MCLs			Monitoring			Treatment Technique		
	# of Violations	# of RTC Violations	# of PWS in Violation	# of Violations	# of RTC Violations	# of PWS in Violation	# of Violations	# of RTC Violations	# of PWS in Violation
	---	---	---	0	0	0	1	0	1



SAFE DRINKING WATER INFORMATION SYSTEM  
ANNUAL PWS COMPLIANCE REPORT



EPA REGION: 01 AC Rule PRIMACY AGENCY: MA

Coliforms (TCR)

Violation Type	Violation Name	# of Violations	# of RTC Violations	# of PWS in Violation
21	MCL, Acute (TCR)	11	3	10
22	MCL, Monthly (TCR)	212	72	137
23	Monitoring, Routine Major (TCR)	90	15	45
25	Monitoring, Repeat Major (TCR)	4	1	4

	MCLs			Monitoring			Treatment Technique		
	# of Violations	# of RTC Violations	# of PWS in Violation	# of Violations	# of RTC Violations	# of PWS in Violation	# of Violations	# of RTC Violations	# of PWS in Violation
<b>TCR Totals</b>	223	75	138	94	16	48	---	---	---



SAFE DRINKING WATER INFORMATION SYSTEM  
ANNUAL PWS COMPLIANCE REPORT



EPA REGION: 01 State Summary PRIMACY AGENCY: MA

Rule Type	Chemical Sub-Group	MCLs			Monitoring			Treatment Technique			Consumer Notification		
		# of Viols	# of RTC Viols	# of PWS in Viols	# of Viols	# of RTC Viols	# of PWS in Viols	# of Viols	# of RTC Viols	# of PWS in Viols	# of Viols	# of RTC Viols	# of PWS in Viols
CHEM	VOC	0	0	0	462	105	21	---	---	---	---	---	---
CHEM	SOC	1	1	1	149	1	4	---	---	---	---	---	---
CHEM	IOC	11	3	8	94	12	69	---	---	---	---	---	---
CHEM	RAD	5	0	2	10	0	2	---	---	---	---	---	---
CHEM	TOTAL	17	4	11	715	118	81	---	---	---	---	---	---
RULE	TCR	223	75	138	94	16	48	---	---	---	---	---	---
RULE	SWTR	---	---	---	0	0	0	1	0	1	---	---	---
RULE	LCR	---	---	---	73	28	69	5	0	5	---	---	---
RULE	DBP	5	0	4	0	0	0	1	0	1	---	---	---
RULE	CCR	---	---	---	---	---	---	---	---	---	25	18	24
RULE	PN	---	---	---	---	---	---	---	---	---	18	9	16
<b>Grand Total</b>		245	79	149	882	162	175	7	0	7	43	27	39

SAFE DRINKING WATER INFORMATION SYSTEM  
ANNUAL PWS COMPLIANCE REPORT



EPA REGION: 01		Details					PRIMACY AGENCY: MA			
MA1008000		AMHERST DPW WATER DIVISION								
<i>Water System Address</i>		<i>Federal PWS Type</i>					<i>Owner Code</i>			
586 SOUTH PLEASANT ST		CWS					Local_Govt			
AMHERST, MA 01002		<i>County Served</i>					<i>Population Primary Source</i>			
		Hampshire					35,962 SW			
Contaminant	TT/MCL	Result	MCL	Comp. Begin	Comp. End	Vio. ID	ID	Action	Enf. Date	
1039	Perchlorate	MR		07/01/2010	09/30/2010	4	33	SFL	11/09/2010	
3100	Coliform (TCR)	MCL		10/01/2010	10/31/2010	3	34	SFL	11/24/2010	
MA1022004		UNCLE LARRYS TAVERN								
<i>Water System Address</i>		<i>Federal PWS Type</i>					<i>Owner Code</i>			
2994 MAIN STREET		TNCWS					Private			
BECKET, MA 01223		<i>County Served</i>					<i>Population Primary Source</i>			
		Berkshire					80 GW			
Contaminant	TT/MCL	Result	MCL	Comp. Begin	Comp. End	Vio. ID	ID	Action	Enf. Date	
3100	Coliform (TCR)	MCL		04/01/2010	04/30/2010	1	11	SFL	06/15/2010	
3100	Coliform (TCR)	MCL		05/01/2010	05/31/2010	2	11	SFL	06/15/2010	
MA1024001		SPORTS HAVEN MOBILE HOME PARK								
<i>Water System Address</i>		<i>Federal PWS Type</i>					<i>Owner Code</i>			
P.O. BOX 843		CWS					Private			
HINSDALE, MA 01235		<i>County Served</i>					<i>Population Primary Source</i>			
		Hampshire					107 GW			
Contaminant	TT/MCL	Result	MCL	Comp. Begin	Comp. End	Vio. ID	ID	Action	Enf. Date	
3100	Coliform (TCR)	MCL		06/01/2010	06/30/2010	2	26	SFL	07/23/2010	



SAFE DRINKING WATER INFORMATION SYSTEM  
ANNUAL PWS COMPLIANCE REPORT



EPA REGION: 01 Details PRIMACY AGENCY: MA

MA1024015 WASHINGTON ACRES

<i>Water System Address</i>	<i>Federal PWS Type</i>	<i>Owner Code</i>
C/O SOGLO REALTY CO, L.L.C.	CWS	Private
P.O. BOX 5	<i>County Served</i>	<i>Population Primary Source</i>
AUBURNDALE, MA 02466	Hampshire	25 GW

Contaminant	TT/MCL	Result	MCL	Comp. Begin	Comp. End	Vio. ID	ID	Action	Enf. Date
5000 Lead & Copper Rule	MR			10/01/2005	12/31/2025	4	2	SFL	01/30/2006
3100 Coliform (TCR)	MCL			09/01/2010	09/30/2010	5	7	SFL	09/29/2010

MA1029000 BERNARDSTON FIRE WATER DIST

<i>Water System Address</i>	<i>Federal PWS Type</i>	<i>Owner Code</i>
P. O. BOX 176	CWS	Local_Govt
BERNARDSTON, MA 01337	<i>County Served</i>	<i>Population Primary Source</i>
	Franklin	1,569 GW

Contaminant	TT/MCL	Result	MCL	Comp. Begin	Comp. End	Vio. ID	ID	Action	Enf. Date
3100 Coliform (TCR)	MCL			10/01/2010	10/31/2010	3	34	SFL	11/24/2010

MA1043014 BRIMFIELD ELEMENTARY SCHOOL

<i>Water System Address</i>	<i>Federal PWS Type</i>	<i>Owner Code</i>
22 WALES RD	NTNCWS	Local_Govt
BRIMFIELD, MA 01010	<i>County Served</i>	<i>Population Primary Source</i>
	Hampden	326 GW

Contaminant	TT/MCL	Result	MCL	Comp. Begin	Comp. End	Vio. ID	ID	Action	Enf. Date
3100 Coliform (TCR)	MCL			09/01/2010	09/30/2010	2	20	SFL	10/15/2010
	MCL				09/30/2010	2	21	SFL	11/19/2010
3100 Coliform (TCR)	MCL			10/01/2010	10/31/2010	4	21	SFL	11/19/2010

SAFE DRINKING WATER INFORMATION SYSTEM  
ANNUAL PWS COMPLIANCE REPORT



EPA REGION: 01				Details			PRIMACY AGENCY: MA		
MA1043019				QUINEBAUG COVE CAMPSITE					
<i>Water System Address</i>				<i>Federal PWS Type</i>			<i>Owner Code</i>		
49 EAST BRIMFIELD-HOLLAND RD				TNCWS			Private		
BRIMFIELD, MA 01010				<i>County Served</i>			<i>Population Primary Source</i>		
				Hampden			175 GW		
Contaminant	TT/MCL	Result	MCL	Comp. Begin	Comp. End	Vio. ID	ID	Action	Enf. Date
3100 Coliform (TCR)	MCL			07/01/2010	07/31/2010	2	11	SFL	08/06/2010
MA1059000				CHESTER WATER DEPT					
<i>Water System Address</i>				<i>Federal PWS Type</i>			<i>Owner Code</i>		
15 MIDDLEFIELD RD, TOWN HALL				CWS			Local_Govt		
CHESTER, MA 01011				<i>County Served</i>			<i>Population Primary Source</i>		
				Hampden			750 SW		
Contaminant	TT/MCL	Result	MCL	Comp. Begin	Comp. End	Vio. ID	ID	Action	Enf. Date
7000 Consumer Confidence Rule	Other			07/01/2009	12/31/2025	3	47	SFL	09/17/2009
2950 TTHM	MCL			01/01/2010	03/31/2010	16	51	SFL	04/07/2010
	MCL				03/31/2010	16	53	SFO	06/21/2010
2950 TTHM	MCL			04/01/2010	06/30/2010	17	53	SFO	06/21/2010
7500 Public Notice	Other			03/13/2010	12/31/2025	12	51	SFL	04/07/2010
	Other				12/31/2025	12	53	SFO	06/21/2010
MA1087000				EASTHAMPTON WATER DEPT					
<i>Water System Address</i>				<i>Federal PWS Type</i>			<i>Owner Code</i>		
109 HENDRICK ST				CWS			Local_Govt		
EASTHAMPTON, MA 01027				<i>County Served</i>			<i>Population Primary Source</i>		
				Hampshire			15,994 GW		
Contaminant	TT/MCL	Result	MCL	Comp. Begin	Comp. End	Vio. ID	ID	Action	Enf. Date
3100 Coliform (TCR)	MCL			07/01/2010	07/31/2010	3	32	SFL	08/18/2010
	MCL				07/31/2010	3	34	SFL	12/04/2010
3100 Coliform (TCR)	MCL			08/01/2010	08/31/2010	4	34	SFL	12/04/2010

SAFE DRINKING WATER INFORMATION SYSTEM  
ANNUAL PWS COMPLIANCE REPORT



EPA REGION: 01				Details				PRIMACY AGENCY: MA	
MA1111025				CRESCENT VALLEY CONDOS					
<i>Water System Address</i>				<i>Federal PWS Type</i>				<i>Owner Code</i>	
C/O PRIME CONDOMINIUM MANAGEMENT, INC.				CWS				Private	
689 JAMES STREET				<i>County Served</i>				<i>Population Primary Source</i>	
CHICOPEE, MA 01020				Hampshire				78 GW	
Contaminant	TT/MCL	Result	MCL	Comp. Begin	Comp. End	Vio. ID	ID	Action	Enf. Date
5000 Lead & Copper Rule	TT			07/01/2010	09/30/2010	4	13	SFL	12/07/2010
MA1124012				HARDWICK VINEYARD AND WINERY					
<i>Water System Address</i>				<i>Federal PWS Type</i>				<i>Owner Code</i>	
HARDWICK VINEYARD AND WINERY				TNCWS				Private	
3305 GREENWICH ROAD				<i>County Served</i>				<i>Population Primary Source</i>	
WARE, MA 01082				Worcester				35 GW	
Contaminant	TT/MCL	Result	MCL	Comp. Begin	Comp. End	Vio. ID	ID	Action	Enf. Date
3100 Coliform (TCR)	MCL			10/01/2010	10/31/2010	3	9	SFL	10/27/2010
3100 Coliform (TCR)	MCL			11/01/2010	11/30/2010	5			
MA1124013				LAZY MARYS PIZZA					
<i>Water System Address</i>				<i>Federal PWS Type</i>				<i>Owner Code</i>	
14 BARRE ROAD				TNCWS				Private	
HARDWICK, MA 01037				<i>County Served</i>				<i>Population Primary Source</i>	
HARDWICK, MA 01037				Worcester				25 GW	
Contaminant	TT/MCL	Result	MCL	Comp. Begin	Comp. End	Vio. ID	ID	Action	Enf. Date
3100 Coliform (TCR)	MCL			10/01/2010	10/31/2010	1			
MA1135012				HOLLAND MARKET					
<i>Water System Address</i>				<i>Federal PWS Type</i>				<i>Owner Code</i>	
130 MAUSHAPAUG ROAD				TNCWS				Private	
HOLLAND, MA 01521				<i>County Served</i>				<i>Population Primary Source</i>	
HOLLAND, MA 01521				Hampden				25 GW	
Contaminant	TT/MCL	Result	MCL	Comp. Begin	Comp. End	Vio. ID	ID	Action	Enf. Date
3100 Coliform (TCR)	MCL			06/01/2010	06/30/2010	1	3	SFL	07/23/2010



SAFE DRINKING WATER INFORMATION SYSTEM  
ANNUAL PWS COMPLIANCE REPORT



EPA REGION: 01				Details				PRIMACY AGENCY: MA	
MA1135012				HOLLAND MARKET					
<i>Water System Address</i>				<i>Federal PWS Type</i>				<i>Owner Code</i>	
130 MAUSHAPAUG ROAD				TNCWS				Private	
HOLLAND, MA 01521				<i>County Served</i>				<i>Population Primary Source</i>	
				Hampden				25 GW	
Contaminant	TT/MCL	Result	MCL	Comp. Begin	Comp. End	Vio. ID	ID	Action	Enf. Date
3100	Coliform (TCR)	MCL		06/01/2010	06/30/2010	1	4	SFL	08/27/2010
3100	Coliform (TCR)	MCL		04/01/2010	04/30/2010	2	4	SFL	08/27/2010
MA1148000				LANESBOROUGH FIRE WATER DISTRICT					
<i>Water System Address</i>				<i>Federal PWS Type</i>				<i>Owner Code</i>	
P.O. BOX 1504				CWS				Local_Govt	
LANESBOROUGH, MA 01237				<i>County Served</i>				<i>Population Primary Source</i>	
				Berkshire				2,324 SW	
Contaminant	TT/MCL	Result	MCL	Comp. Begin	Comp. End	Vio. ID	ID	Action	Enf. Date
3100	Coliform (TCR)	MCL		08/01/2010	08/31/2010	3	9	SFL	09/07/2010
MA1148019				PATRIOT RESORT VISITORS CENTER					
<i>Water System Address</i>				<i>Federal PWS Type</i>				<i>Owner Code</i>	
C/O CA SERVICES CORPORATION				NTNCWS				Private	
55 NORTH STREET				<i>County Served</i>				<i>Population Primary Source</i>	
SOUTH WILLIAMSTOWN, MA 01267				Berkshire				200 GW	
Contaminant	TT/MCL	Result	MCL	Comp. Begin	Comp. End	Vio. ID	ID	Action	Enf. Date
3100	Coliform (TCR)	MCL		01/01/2010	01/31/2010	5	15	SFK	05/14/2010
		MCL			01/31/2010	5	18	SFL	08/23/2010
3100	Coliform (TCR)	MCL		04/01/2010	04/30/2010	6	15	SFK	05/14/2010
		MCL			04/30/2010	6	18	SFL	08/23/2010
3100	Coliform (TCR)	MCL		05/01/2010	05/31/2010	7	15	SFK	05/14/2010
		MCL			05/31/2010	7	18	SFL	08/23/2010

SAFE DRINKING WATER INFORMATION SYSTEM  
ANNUAL PWS COMPLIANCE REPORT



EPA REGION: 01				Details			PRIMACY AGENCY: MA		
MA1159000				LONGMEADOW WATER DEPT					
<i>Water System Address</i>				<i>Federal PWS Type</i>			<i>Owner Code</i>		
31 PONDSIDE RD				CWS			Local_Govt		
LONGMEADOW, MA 01106				<i>County Served</i>			<i>Population Primary Source</i>		
				Hampden			16,502 SW		
Contaminant	TT/MCL	Result	MCL	Comp. Begin	Comp. End	Vio. ID	ID	Action	Enf. Date
3100 Coliform (TCR)	MCL			11/01/2010	11/30/2010	5	24	SFL	12/15/2010
MA1191000				MONSON WATER AND SEWER DEPT					
<i>Water System Address</i>				<i>Federal PWS Type</i>			<i>Owner Code</i>		
P.O. BOX 388, 198WD MAIN ST.				CWS			Local_Govt		
MONSON, MA 01057				<i>County Served</i>			<i>Population Primary Source</i>		
				Hampden			4,176 GW		
Contaminant	TT/MCL	Result	MCL	Comp. Begin	Comp. End	Vio. ID	ID	Action	Enf. Date
3100 Coliform (TCR)	MCL			08/01/2010	08/31/2010	3	20	SFL	09/13/2010
MA1191010				DDS MONSON DEVELOPMENTAL CENTER					
<i>Water System Address</i>				<i>Federal PWS Type</i>			<i>Owner Code</i>		
175 STATE AVE				CWS			State_Govt		
PALMER, MA 01069				<i>County Served</i>			<i>Population Primary Source</i>		
				Hampden			645 GW		
Contaminant	TT/MCL	Result	MCL	Comp. Begin	Comp. End	Vio. ID	ID	Action	Enf. Date
3100 Coliform (TCR)	MCL			04/01/2010	04/30/2010	6	10	SFL	04/30/2010
MA1191011				ASYLUM FITNESS					
<i>Water System Address</i>				<i>Federal PWS Type</i>			<i>Owner Code</i>		
P.O. BOX 697				TNCWS			Private		
PALMER, MA 01069				<i>County Served</i>			<i>Population Primary Source</i>		
				Hampden			25 GW		
Contaminant	TT/MCL	Result	MCL	Comp. Begin	Comp. End	Vio. ID	ID	Action	Enf. Date
3100 Coliform (TCR)	MCL			07/01/2010	07/31/2010	1	1	SFL	08/23/2010
	MCL				07/31/2010	1	2	SOX	08/23/2010



SAFE DRINKING WATER INFORMATION SYSTEM  
ANNUAL PWS COMPLIANCE REPORT



EPA REGION: 01 Details PRIMACY AGENCY: MA

MA1203009 YMCA CAMP WA WA SEGOWEA

<i>Water System Address</i>	<i>Federal PWS Type</i>	<i>Owner Code</i>
465 NEW KARNER ROAD	TNCWS	Private
ATTN J DAVID BROWN CEO	<i>County Served</i>	<i>Population Primary Source</i>
ALBANY, NY 12205	Berkshire	100 GW

Contaminant	TT/MCL	Result	MCL	Comp. Begin	Comp. End	Vio. ID	ID	Action	Enf. Date
3100 Coliform (TCR)	MCL			07/01/2010	07/31/2010	1	9	SFL	08/23/2010

MA1217005 RIVERVIEW PICNIC AREA

<i>Water System Address</i>	<i>Federal PWS Type</i>	<i>Owner Code</i>
C/O JAMES P. DONOHUE	TNCWS	Private
20 CHURCH ST - 16TH FLOOR	<i>County Served</i>	<i>Population Primary Source</i>
HARTFORD, CT 06103	Franklin	120 GW

Contaminant	TT/MCL	Result	MCL	Comp. Begin	Comp. End	Vio. ID	ID	Action	Enf. Date
3100 Coliform (TCR)	MCL			08/01/2010	08/31/2010	1	4	SFL	09/28/2010

MA1225016 CAMP BONNIE BRAE

<i>Water System Address</i>	<i>Federal PWS Type</i>	<i>Owner Code</i>
GIRL SCOUTS OF CENTRAL AND WESTERN MASS	TNCWS	Private
40 HARKNESS AVE	<i>County Served</i>	<i>Population Primary Source</i>
EAST LONGMEADOW, MA 01028	Berkshire	140 GW


Contaminant	TT/MCL	Result	MCL	Comp. Begin	Comp. End	Vio. ID	ID	Action	Enf. Date
3100 Coliform (TCR)	MCL			10/01/2010	10/31/2010	1	5	SFL	10/15/2010

MA1227007 CJS RESTAURANT

<i>Water System Address</i>	<i>Federal PWS Type</i>	<i>Owner Code</i>
P.O. BOX 26	TNCWS	Private
	<i>County Served</i>	<i>Population Primary Source</i>
THREE RIVERS, MA 01080	Hampden	175 GW

Contaminant	TT/MCL	Result	MCL	Comp. Begin	Comp. End	Vio. ID	ID	Action	Enf. Date
3100 Coliform (TCR)	MCL			10/01/2010	10/31/2010	1	16	SFL	10/19/2010

SAFE DRINKING WATER INFORMATION SYSTEM  
ANNUAL PWS COMPLIANCE REPORT



EPA REGION: 01 Details PRIMACY AGENCY: MA

MA1227013 THE BARN TAVERN

<i>Water System Address</i>	<i>Federal PWS Type</i>	<i>Owner Code</i>
349 WILBRAHAM STREET	TNCWS	Private
PALMER, MA 01069	<i>County Served</i>	<i>Population Primary Source</i>
	Hampden	50 GW

Contaminant	TT/MCL	Result	MCL	Comp. Begin	Comp. End	Vio. ID	ID	Action	Enf. Date
0400 DBP Stage 1	TT			01/01/2010	12/31/2025	4	8	SFO	04/26/2010

MA1253003 ROWE CAMP AND CONFERENCE CENTER

<i>Water System Address</i>	<i>Federal PWS Type</i>	<i>Owner Code</i>
BOX 273	TNCWS	Private
ROWE, MA 01367	<i>County Served</i>	<i>Population Primary Source</i>
	Franklin	100 GW

Contaminant	TT/MCL	Result	MCL	Comp. Begin	Comp. End	Vio. ID	ID	Action	Enf. Date
3100 Coliform (TCR)	MCL			07/01/2010	07/31/2010	1	10	SFL	08/23/2010
3100 Coliform (TCR)	MCL			10/01/2010	10/31/2010	2	11	SFL	11/24/2010
	MCL				10/31/2010	2	12	SFL	11/24/2010
	MCL				10/31/2010	2	14	SFK	12/07/2010
3100 Coliform (TCR)	MCL			11/01/2010	11/30/2010	8	14	SFK	12/07/2010

MA1255000 SOUTH ROYALSTON IMPROVEMENT CORP

<i>Water System Address</i>	<i>Federal PWS Type</i>	<i>Owner Code</i>
7 PARK ST.	CWS	Private
ROYALSTON, MA 01368	<i>County Served</i>	<i>Population Primary Source</i>
	Worcester	275 GW

Contaminant	TT/MCL	Result	MCL	Comp. Begin	Comp. End	Vio. ID	ID	Action	Enf. Date
3100 Coliform (TCR)	MCL			10/01/2010	10/31/2010	5	35	SFK	10/11/2010



SAFE DRINKING WATER INFORMATION SYSTEM  
ANNUAL PWS COMPLIANCE REPORT



EPA REGION: 01				Details			PRIMACY AGENCY: MA			
MA1268001				ANCHORAGE NURSING HOME						
<i>Water System Address</i>				<i>Federal PWS Type</i>			<i>Owner Code</i>			
904 MOHAWK TRAIL				CWS			Private			
SHELBURNE, MA 01370				<i>County Served</i>			<i>Population</i>		<i>Primary Source</i>	
				Franklin			33		GW	
Contaminant	TT/MCL	Result	MCL	Comp. Begin	Comp. End	Vio. ID	ID	Action	Enf. Date	
3100 Coliform (TCR)	MCL			06/01/2010	06/30/2010	48	38	SFL	08/17/2010	
MA1275001				SOUTH HADLEY FD #2						
<i>Water System Address</i>				<i>Federal PWS Type</i>			<i>Owner Code</i>			
20 WOODBRIDGE ST				CWS			Local_Govt			
SOUTH HADLEY, MA 01075				<i>County Served</i>			<i>Population</i>		<i>Primary Source</i>	
				Hampshire			6,200		GW	
Contaminant	TT/MCL	Result	MCL	Comp. Begin	Comp. End	Vio. ID	ID	Action	Enf. Date	
3100 Coliform (TCR)	MCL			08/01/2010	08/31/2010	5	25	SFL	09/13/2010	
MA1283012				WHEATLEIGH INN						
<i>Water System Address</i>				<i>Federal PWS Type</i>			<i>Owner Code</i>			
P.O. BOX 824				TNCWS			Private			
HAWTHORNE ROAD				<i>County Served</i>			<i>Population</i>		<i>Primary Source</i>	
LENOX, MA 01240				Berkshire			30		GW	
Contaminant	TT/MCL	Result	MCL	Comp. Begin	Comp. End	Vio. ID	ID	Action	Enf. Date	
3100 Coliform (TCR)	MCL			05/01/2010	05/31/2010	1	7	SFK	05/21/2010	
	MCL				05/31/2010	1	8	SFL	06/18/2010	
MA1283016				MAH KEE NAC WATER COMPANY						
<i>Water System Address</i>				<i>Federal PWS Type</i>			<i>Owner Code</i>			
C/O DAVE BURGHARDT				TNCWS			Private			
11 STONER AVENUE				<i>County Served</i>			<i>Population</i>		<i>Primary Source</i>	
GREAT NECK, NY 11021				Berkshire			200		GW	
Contaminant	TT/MCL	Result	MCL	Comp. Begin	Comp. End	Vio. ID	ID	Action	Enf. Date	
3100 Coliform (TCR)	MCL			05/01/2010	05/31/2010	1	2	SFL	06/18/2010	



SAFE DRINKING WATER INFORMATION SYSTEM  
ANNUAL PWS COMPLIANCE REPORT



EPA REGION: 01 Details PRIMACY AGENCY: MA

MA1297006 CAMP KINDERLAND INC

<i>Water System Address</i>	<i>Federal PWS Type</i>	<i>Owner Code</i>
16 COURT STREET, ROOM 2200	TNCWS	Private
BROOKLYN, NY 11241	<i>County Served</i>	<i>Population Primary Source</i>
	Hampden	200 GW

Contaminant	TT/MCL	Result	MCL	Comp. Begin	Comp. End	Vio. ID	ID	Action	Enf. Date
3100 Coliform (TCR)	MCL			08/01/2010	08/31/2010	1	4	SFL	09/28/2010

MA1297008 WILDWOOD PROPERTY OWNERS

<i>Water System Address</i>	<i>Federal PWS Type</i>	<i>Owner Code</i>
ATTN: ACCOUNTS PAYABLE DEPT. 254 BEETLE ROAD TOLLAND, MA 01034	TNCWS	Private
	<i>County Served</i>	<i>Population Primary Source</i>
	Hampden	300 GW

Contaminant	TT/MCL	Result	MCL	Comp. Begin	Comp. End	Vio. ID	ID	Action	Enf. Date
3100 Coliform (TCR)	MCL			08/01/2010	08/31/2010	1	1	SFL	09/28/2010

MA1311001 WEST WARREN WATER DISTRICT

<i>Water System Address</i>	<i>Federal PWS Type</i>	<i>Owner Code</i>
P.O. BOX 528 WEST WARREN, MA 01092	CWS	Local_Govt
	<i>County Served</i>	<i>Population Primary Source</i>
	Worcester	670 GW

Contaminant	TT/MCL	Result	MCL	Comp. Begin	Comp. End	Vio. ID	ID	Action	Enf. Date
5000 Lead & Copper Rule	MR			01/01/2009	12/31/2025	6	24	SFL	01/05/2010
3100 Coliform (TCR)	MCL			09/01/2010	09/30/2010	7	27	SFL	09/27/2010

MA1329000 WESTFIELD WATER DEPT

<i>Water System Address</i>	<i>Federal PWS Type</i>	<i>Owner Code</i>
59 COURT ST, CITY HALL WESTFIELD, MA 01085	CWS	Local_Govt
	<i>County Served</i>	<i>Population Primary Source</i>
	Hampden	40,000 SW

Contaminant	TT/MCL	Result	MCL	Comp. Begin	Comp. End	Vio. ID	ID	Action	Enf. Date
-------------	--------	--------	-----	-------------	-----------	---------	----	--------	-----------



SAFE DRINKING WATER INFORMATION SYSTEM  
ANNUAL PWS COMPLIANCE REPORT



EPA REGION: 01 Details PRIMACY AGENCY: MA

MA1329000 WESTFIELD WATER DEPT

<i>Water System Address</i>	<i>Federal PWS Type</i>	<i>Owner Code</i>
59 COURT ST, CITY HALL	CWS	Local_Govt
WESTFIELD, MA 01085	<i>County Served</i>	<i>Population Primary Source</i>
	Hampden	40,000 SW

Contaminant	TT/MCL	Result	MCL	Comp. Begin	Comp. End	Vio. ID	ID	Action	Enf. Date
1039	Perchlorate	MR		07/01/2010	09/30/2010	6	41	SFL	11/09/2010
3100	Coliform (TCR)	MCL		03/01/2010	03/31/2010	4	39	SFL	03/31/2010
		MCL			03/31/2010	4	40	SFL	10/18/2010
3100	Coliform (TCR)	MCL		07/01/2010	07/31/2010	5	40	SFL	10/18/2010

MA1340000 WILLIAMSBURG WATER DEPT

<i>Water System Address</i>	<i>Federal PWS Type</i>	<i>Owner Code</i>
141 MAIN ST	CWS	Local_Govt
P.O. BOX 447	<i>County Served</i>	<i>Population Primary Source</i>
HAYDENVILLE, MA 01039	Hampshire	1,500 GW

Contaminant	TT/MCL	Result	MCL	Comp. Begin	Comp. End	Vio. ID	ID	Action	Enf. Date
1039	Perchlorate	MR		07/01/2010	09/30/2010	10	43	SFL	10/15/2010
5000	Lead & Copper Rule	MR		01/01/2008	12/31/2025	6	35	SFL	12/05/2008
3100	Coliform (TCR)	MCL		10/01/2010	10/31/2010	11	44	SFL	11/10/2010
3100	Coliform (TCR)	MCL		09/01/2010	09/30/2010	9	42	SFL	09/27/2010

MA2002000 ACTON WATER SUPPLY DISTRICT

<i>Water System Address</i>	<i>Federal PWS Type</i>	<i>Owner Code</i>
P.O. BOX 953	CWS	Local_Govt
ACTON, MA 01720	<i>County Served</i>	<i>Population Primary Source</i>
	Middlesex	22,182 SW

Contaminant	TT/MCL	Result	MCL	Comp. Begin	Comp. End	Vio. ID	ID	Action	Enf. Date
3100	Coliform (TCR)	MCL		04/01/2010	04/30/2010	67	41	SFL	07/14/2010
		MCL			04/30/2010	67	42	SOX	07/14/2010
3100	Coliform (TCR)	MCL		10/01/2010	10/31/2010	68	44	SFL	11/16/2010
		MCL			10/31/2010	68	45	SOX	11/16/2010



SAFE DRINKING WATER INFORMATION SYSTEM  
ANNUAL PWS COMPLIANCE REPORT



EPA REGION: 01 Details PRIMACY AGENCY: MA

MA2002002 PLANET GYMNASI CS/ALL SEASONS TENNIS

*Water System Address* 10 GRANITE ROAD ACTON, MA 01720  
*Federal PWS Type* TNCWS  
*County Served* Middlesex  
*Owner Code* Private  
*Population* 75  
*Primary Source* GW

Contaminant	TT/MCL	Result	MCL	Comp. Begin	Comp. End	Vio. ID	ID	Action	Enf. Date
3100 Coliform (TCR)	MCL			03/01/2010	03/31/2010	27	8	SFL	05/21/2010
	MCL				03/31/2010	27	9	SOX	05/21/2010

MA2011005 CAMP WINNEKEAG

*Water System Address* 257 ASHBY ROAD ASHBURNHAM, MA 01430  
*Federal PWS Type* TNCWS  
*County Served* Worcester  
*Owner Code* Private  
*Population* 200  
*Primary Source* GW

Contaminant	TT/MCL	Result	MCL	Comp. Begin	Comp. End	Vio. ID	ID	Action	Enf. Date
3100 Coliform (TCR)	MCL			10/01/2010	10/31/2010	1	5	SFL	02/04/2011

MA2017000 AUBURN WATER DISTRICT

*Water System Address* P.O. BOX 187 AUBURN, MA 01501  
*Federal PWS Type* CWS  
*County Served* Worcester  
*Owner Code* Local\_Govt  
*Population* 11,527  
*Primary Source* GW


Contaminant	TT/MCL	Result	MCL	Comp. Begin	Comp. End	Vio. ID	ID	Action	Enf. Date
3100 Coliform (TCR)	MCL			10/01/2010	10/31/2010	32	36	SFL	02/04/2011

MA2021000 BARRE WATER DEPARTMENT

*Water System Address* 441 WHEELWRIGHT RD BARRE, MA 01005  
*Federal PWS Type* CWS  
*County Served* Worcester  
*Owner Code* Local\_Govt  
*Population* 4,000  
*Primary Source* GW


Contaminant	TT/MCL	Result	MCL	Comp. Begin	Comp. End	Vio. ID	ID	Action	Enf. Date
-------------	--------	--------	-----	-------------	-----------	---------	----	--------	-----------

SAFE DRINKING WATER INFORMATION SYSTEM  
ANNUAL PWS COMPLIANCE REPORT




EPA REGION: 01				Details			PRIMACY AGENCY: MA		
MA2021000				BARRE WATER DEPARTMENT					
<i>Water System Address</i>				<i>Federal PWS Type</i>			<i>Owner Code</i>		
441 WHEELWRIGHT RD				CWS			Local_Govt		
BARRE, MA 01005				<i>County Served</i>			<i>Population Primary Source</i>		
				Worcester			4,000 GW		
Contaminant	TT/MCL	Result	MCL	Comp. Begin	Comp. End	Vio. ID	ID	Action	Enf. Date
3100 Coliform (TCR)	MCL			05/01/2010	05/31/2010	6	41	SFL	07/14/2010
MA2025000				BELLINGHAM DPW WATER SEWER DIV.					
<i>Water System Address</i>				<i>Federal PWS Type</i>			<i>Owner Code</i>		
26 BLACKSTONE STREET				CWS			Local_Govt		
BELLINGHAM, MA 02019				<i>County Served</i>			<i>Population Primary Source</i>		
				Norfolk			15,366 GW		
Contaminant	TT/MCL	Result	MCL	Comp. Begin	Comp. End	Vio. ID	ID	Action	Enf. Date
3100 Coliform (TCR)	MCL			12/01/2010	12/31/2010	5	22	SFL	02/04/2011
	MCL				12/31/2010	5	23	SOX	02/04/2011
MA2028007				BERLIN RETIREMENT HOME/NORTHBROOK VILLAG					
<i>Water System Address</i>				<i>Federal PWS Type</i>			<i>Owner Code</i>		
135 PLEASANT STREET				CWS			Private		
BERLIN, MA 01503				<i>County Served</i>			<i>Population Primary Source</i>		
				Worcester			48 GW		
Contaminant	TT/MCL	Result	MCL	Comp. Begin	Comp. End	Vio. ID	ID	Action	Enf. Date
1040 Nitrate	MCL			12/01/2010	12/31/2010	3	29	SFL	02/11/2011
	MCL				12/31/2010	3	30	SOX	02/11/2011
5000 Lead & Copper Rule	MR			07/01/2008	12/31/2025	2	28	SFL	12/05/2008

SAFE DRINKING WATER INFORMATION SYSTEM  
ANNUAL PWS COMPLIANCE REPORT



EPA REGION: 01		Details					PRIMACY AGENCY: MA			
MA2032000		BLACKSTONE WATER DEPARTMENT								
<i>Water System Address</i>		<i>Federal PWS Type</i>					<i>Owner Code</i>			
53 ELM ST		CWS					Local_Govt			
BLACKSTONE, MA 01504		<i>County Served</i>					<i>Population</i>		<i>Primary Source</i>	
		Worcester					8,930		GW	
Contaminant	TT/MCL	Result	MCL	Comp. Begin	Comp. End	Vio. ID	ID	Action	Enf. Date	
5000	Lead & Copper Rule	MR		07/01/2008	07/20/2010	26	42	SFL	12/05/2008	
		MR			07/20/2010	26	51	SOX	07/20/2010	
3100	Coliform (TCR)	MCL		10/01/2010	10/31/2010	33	53	SFL	02/04/2011	
		MCL			10/31/2010	33	54	SOX	02/04/2011	
MA2034017		MURPHYS INSURANCE/ 737 MAIN ST								
<i>Water System Address</i>		<i>Federal PWS Type</i>					<i>Owner Code</i>			
50 MAIN ST		TNCWS					Private			
C/O DENNIS MURPHY		<i>County Served</i>					<i>Population</i>		<i>Primary Source</i>	
HUDSON, MA 01749		Worcester					50		GW	
Contaminant	TT/MCL	Result	MCL	Comp. Begin	Comp. End	Vio. ID	ID	Action	Enf. Date	
3100	Coliform (TCR)	MCL		10/01/2010	10/31/2010	1	4	SFL	12/08/2010	
		MCL			10/31/2010	1	5	SOX	12/08/2010	
MA2037022		85 SWANSON RD. (WINSTANLEY ASSOCIATES)								
<i>Water System Address</i>		<i>Federal PWS Type</i>					<i>Owner Code</i>			
150 BAKER AVE.		NTNCWS					Private			
#303		<i>County Served</i>					<i>Population</i>		<i>Primary Source</i>	
CONCORD, MA 01742		Middlesex					300		GW	
Contaminant	TT/MCL	Result	MCL	Comp. Begin	Comp. End	Vio. ID	ID	Action	Enf. Date	
3100	Coliform (TCR)	MCL		10/01/2010	10/31/2010	1	10	SFL	02/04/2011	
		MCL			10/31/2010	1	11	SOX	02/04/2011	

SAFE DRINKING WATER INFORMATION SYSTEM  
ANNUAL PWS COMPLIANCE REPORT



EPA REGION: 01 Details PRIMACY AGENCY: MA

MA2039000 BOYLSTON WATER DISTRICT

<i>Water System Address</i>	<i>Federal PWS Type</i>	<i>Owner Code</i>
74 MAIN ST	CWS	Local_Govt
	<i>County Served</i>	<i>Population Primary Source</i>
BOYLSTON, MA 01505	Worcester	2,998 GW


Contaminant	TT/MCL	Result	MCL	Comp. Begin	Comp. End	Vio. ID	ID	Action	Enf. Date
3100 Coliform (TCR)	MCL			11/01/2010	11/30/2010	1	15	SFL	02/11/2011

MA2045004 WAGON WHEEL COOP. CORP.

<i>Water System Address</i>	<i>Federal PWS Type</i>	<i>Owner Code</i>
13 BUCKBOARD PASS	CWS	Private
	<i>County Served</i>	<i>Population Primary Source</i>
BROOKFIELD, MA 01506	Worcester	228 GW

Contaminant	TT/MCL	Result	MCL	Comp. Begin	Comp. End	Vio. ID	ID	Action	Enf. Date
3100 Coliform (TCR)	MR			01/01/2010	01/31/2010	25	11	SFL	06/04/2010
3100 Coliform (TCR)	MR			02/01/2010	02/28/2010	26	11	SFL	06/04/2010
	MR				02/28/2010	26	15	SOX	05/11/2010
3100 Coliform (TCR)	MR			03/01/2010	03/31/2010	27	11	SFL	06/04/2010
3100 Coliform (TCR)	MR			04/01/2010	04/30/2010	28	11	SFL	06/04/2010
	MR				04/30/2010	28	15	SOX	05/11/2010
3100 Coliform (TCR)	MR			05/01/2010	05/31/2010	29	11	SFL	06/04/2010
	MR				05/31/2010	29	15	SOX	05/11/2010
3100 Coliform (TCR)	MCL			08/01/2010	08/31/2010	32	13	SFL	09/08/2010
	MCL				08/31/2010	32	14	SOX	09/08/2010
3100 Coliform (TCR)	MCL			07/01/2010	07/31/2010	33	17	SFL	09/20/2010
	MCL				07/31/2010	33	18	SOX	09/20/2010
3100 Coliform (TCR)	MCL			11/01/2010	11/30/2010	34	20	SFL	02/04/2011
3100 Coliform (TCR)	MCL			12/01/2010	12/31/2010	35	20	SFL	02/04/2011

SAFE DRINKING WATER INFORMATION SYSTEM  
ANNUAL PWS COMPLIANCE REPORT



EPA REGION: 01				Details			PRIMACY AGENCY: MA			
MA2054029				GTC BIOTHERAPEUTICS, CORP.						
<i>Water System Address</i>				<i>Federal PWS Type</i>			<i>Owner Code</i>			
300 CHARLTON RD				NTNCWS			Private			
SPENCER, MA 01562				<i>County Served</i>			<i>Population</i>		<i>Primary Source</i>	
				Worcester			75		GW	
Contaminant	TT/MCL	Result	MCL	Comp. Begin	Comp. End	Vio. ID	ID	Action	Enf. Date	
3100 Coliform (TCR)	MCL			02/01/2010	02/28/2010	12	19	SFL	05/21/2010	
	MCL				02/28/2010	12	20	SOX	05/21/2010	
3100 Coliform (TCR)	MCL			08/01/2010	08/31/2010	14	21	SFL	11/16/2010	
	MCL				08/31/2010	14	22	SOX	11/16/2010	
MA2054035				RONNIES SEAFOOD INC.						
<i>Water System Address</i>				<i>Federal PWS Type</i>			<i>Owner Code</i>			
157 SUNSET DR				TNCWS			Private			
CHARLTON, MA 01507				<i>County Served</i>			<i>Population</i>		<i>Primary Source</i>	
				Worcester			50		GW	
Contaminant	TT/MCL	Result	MCL	Comp. Begin	Comp. End	Vio. ID	ID	Action	Enf. Date	
1040 Nitrate	MR			07/01/2010	09/30/2010	7	33	SFL	11/12/2010	
3100 Coliform (TCR)	MCL			06/01/2010	06/30/2010	6	32	SFL	11/01/2010	
MA2054040				WOODLAND WALK						
<i>Water System Address</i>				<i>Federal PWS Type</i>			<i>Owner Code</i>			
322 MAIN STREET				CWS			Private			
SPRINGFIELD, MA 01105				<i>County Served</i>			<i>Population</i>		<i>Primary Source</i>	
				Worcester			76		GW	
Contaminant	TT/MCL	Result	MCL	Comp. Begin	Comp. End	Vio. ID	ID	Action	Enf. Date	
3100 Coliform (TCR)	MCL			09/01/2010	09/30/2010	10	32	SFL	11/16/2010	
	MCL				09/30/2010	10	33	SOX	11/16/2010	

SAFE DRINKING WATER INFORMATION SYSTEM  
ANNUAL PWS COMPLIANCE REPORT



EPA REGION: 01 Details PRIMACY AGENCY: MA

MA2054043 CHARLTON HOUSING AUTHORITY

<i>Water System Address</i>	<i>Federal PWS Type</i>	<i>Owner Code</i>
ONE MEADOWVIEW DR	CWS	State_Govt
CHARLTON, MA 01507	<i>County Served</i>	<i>Population Primary Source</i>
	Worcester	50 GW

Contaminant	TT/MCL	Result	MCL	Comp. Begin	Comp. End	Vio. ID	ID	Action	Enf. Date
4010 Combined Radium (-226 & -228)	MCL			01/01/2010	03/31/2010	26	23	SFO	01/19/2010
	MCL				03/31/2010	26	26	SFL	06/04/2010
4010 Combined Radium (-226 & -228)	MCL			04/01/2010	06/30/2010	27	29	SFL	07/22/2010
4010 Combined Radium (-226 & -228)	MCL			07/01/2010	09/30/2010	28	31	SFL	11/24/2010
4010 Combined Radium (-226 & -228)	MCL			10/01/2010	12/31/2010	29	32	SFL	02/01/2011

MA2054051 KARL STORZ ENDOVISION, INC.

<i>Water System Address</i>	<i>Federal PWS Type</i>	<i>Owner Code</i>
91 CARPENTER HILL RD	NTNCWS	Private
CHARLTON, MA 01507	<i>County Served</i>	<i>Population Primary Source</i>
	Worcester	500 GW

Contaminant	TT/MCL	Result	MCL	Comp. Begin	Comp. End	Vio. ID	ID	Action	Enf. Date
3100 Coliform (TCR)	MCL			06/01/2010	06/30/2010	68	11	SFL	08/17/2010
	MCL				06/30/2010	68	12	SOX	08/17/2010

MA2054053 PRINDLE POND CONFERENCE CENTER

<i>Water System Address</i>	<i>Federal PWS Type</i>	<i>Owner Code</i>
19 HARRINGTON ROAD	NTNCWS	Private
CHARLTON, MA 01507	<i>County Served</i>	<i>Population Primary Source</i>
	Worcester	305 GW

Contaminant	TT/MCL	Result	MCL	Comp. Begin	Comp. End	Vio. ID	ID	Action	Enf. Date
5000 Lead & Copper Rule	MR			07/01/2008	12/31/2025	50	16	SFL	12/05/2008
3100 Coliform (TCR)	MCL			05/01/2010	05/31/2010	58	25	SFL	08/17/2010
	MCL				05/31/2010	58	26	SOX	08/17/2010
3100 Coliform (TCR)	MCL			10/01/2010	10/31/2010	59	27	SFL	02/16/2011
3100 Coliform (TCR)	MCL			11/01/2010	11/30/2010	60	27	SFL	02/16/2011




SAFE DRINKING WATER INFORMATION SYSTEM  
ANNUAL PWS COMPLIANCE REPORT



EPA REGION: 01				Details				PRIMACY AGENCY: MA	
MA2054053				PRINDLE POND CONFERENCE CENTER					
<i>Water System Address</i>				<i>Federal PWS Type</i>				<i>Owner Code</i>	
19 HARRINGTON ROAD				NTNCWS				Private	
CHARLTON, MA 01507				<i>County Served</i>				<i>Population Primary Source</i>	
				Worcester				305 GW	
Contaminant	TT/MCL	Result	MCL	Comp. Begin	Comp. End	Vio. ID	ID	Action	Enf. Date
3100 Coliform (TCR)	MCL			12/01/2010	12/31/2010	61	27	SFL	02/16/2011
MA2064000				CLINTON WATER DEPT					
<i>Water System Address</i>				<i>Federal PWS Type</i>				<i>Owner Code</i>	
242 CHURCH ST				CWS				Local_Govt	
CLINTON, MA 01510				<i>County Served</i>				<i>Population Primary Source</i>	
				Worcester				13,435 SW	
Contaminant	TT/MCL	Result	MCL	Comp. Begin	Comp. End	Vio. ID	ID	Action	Enf. Date
0200 SWTR	TT	00.00000000		01/01/1992	12/31/2025	9799999	9799999	SFL	06/29/1993
MA2077000				DOUGLAS WATER DEPARTMENT					
<i>Water System Address</i>				<i>Federal PWS Type</i>				<i>Owner Code</i>	
P.O. BOX 624, 29 CHARLES ST.				CWS				Local_Govt	
DOUGLAS, MA 01516				<i>County Served</i>				<i>Population Primary Source</i>	
				Worcester				3,170 GW	
Contaminant	TT/MCL	Result	MCL	Comp. Begin	Comp. End	Vio. ID	ID	Action	Enf. Date
3100 Coliform (TCR)	MCL			12/01/2010	12/31/2010	5	23	SFL	02/23/2011
	MCL				12/31/2010	5	24	SOX	02/23/2011
MA2080000				DUDLEY WATER DEPARTMENT					
<i>Water System Address</i>				<i>Federal PWS Type</i>				<i>Owner Code</i>	
71 WEST MAIN STREET				CWS				Local_Govt	
DUDLEY, MA 01571				<i>County Served</i>				<i>Population Primary Source</i>	
				Worcester				7,644 GW	
Contaminant	TT/MCL	Result	MCL	Comp. Begin	Comp. End	Vio. ID	ID	Action	Enf. Date
3100 Coliform (TCR)	MCL			02/01/2010	02/28/2010	2	39	SFL	05/21/2010

SAFE DRINKING WATER INFORMATION SYSTEM  
ANNUAL PWS COMPLIANCE REPORT



EPA REGION: 01				Details			PRIMACY AGENCY: MA		
MA2080000				DUDLEY WATER DEPARTMENT					
<i>Water System Address</i>				<i>Federal PWS Type</i>			<i>Owner Code</i>		
71 WEST MAIN STREET				CWS			Local_Govt		
DUDLEY, MA 01571				<i>County Served</i>			<i>Population Primary Source</i>		
				Worcester			7,644 GW		
Contaminant	TT/MCL	Result	MCL	Comp. Begin	Comp. End	Vio. ID	ID	Action	Enf. Date
3100 Coliform (TCR)	MCL			02/01/2010	02/28/2010	2	40	SOX	05/21/2010
3100 Coliform (TCR)	MCL			09/01/2010	09/30/2010	29	42	SFL	10/07/2010
	MCL				09/30/2010	29	43	SOX	10/07/2010
3100 Coliform (TCR)	MCL			07/01/2010	07/31/2010	30	44	SFL	10/13/2010
	MCL				07/31/2010	30	45	SOX	10/13/2010
3100 Coliform (TCR)	MCL			10/01/2010	10/31/2010	31	46	SFL	02/04/2011
	MCL				10/31/2010	31	47	SOX	02/04/2011
MA2101000				FRANKLIN WATER DEPARTMENT					
<i>Water System Address</i>				<i>Federal PWS Type</i>			<i>Owner Code</i>		
257 FISHER STREET				CWS			Local_Govt		
CARYVILLE, MA 02038				<i>County Served</i>			<i>Population Primary Source</i>		
				Norfolk			30,409 GW		
Contaminant	TT/MCL	Result	MCL	Comp. Begin	Comp. End	Vio. ID	ID	Action	Enf. Date
3100 Coliform (TCR)	MCL			07/01/2010	07/31/2010	8	27	SFL	10/07/2010
	MCL				07/31/2010	8	28	SOX	10/07/2010
MA2115000				GROTON WATER DEPARTMENT					
<i>Water System Address</i>				<i>Federal PWS Type</i>			<i>Owner Code</i>		
173 MAIN STREET, TOWN HALL				CWS			Local_Govt		
GROTON, MA 01450				<i>County Served</i>			<i>Population Primary Source</i>		
				Middlesex			4,622 GW		
Contaminant	TT/MCL	Result	MCL	Comp. Begin	Comp. End	Vio. ID	ID	Action	Enf. Date
3100 Coliform (TCR)	MCL			11/01/2010	11/30/2010	6	19	SFL	02/04/2011
	MCL				11/30/2010	6	20	SOX	02/04/2011

SAFE DRINKING WATER INFORMATION SYSTEM  
ANNUAL PWS COMPLIANCE REPORT



EPA REGION: 01 Details PRIMACY AGENCY: MA

MA2125006 CAMP GREEN EYRE GIRL SCOUT CAMP

<i>Water System Address</i>	<i>Federal PWS Type</i>	<i>Owner Code</i>
81 GOLDSTAR BLVD.	TNCWS	Private
	<i>County Served</i>	<i>Population Primary Source</i>
WORCESTER, MA 01608	Worcester	150 GW

Contaminant	TT/MCL	Result	MCL	Comp. Begin	Comp. End	Vio. ID	ID	Action	Enf. Date
3100 Coliform (TCR)	MCL			07/01/2010	07/31/2010	5	6	SFL	11/01/2010

MA2125011 IMMACULATE HEART OF MARY SCHOOL

<i>Water System Address</i>	<i>Federal PWS Type</i>	<i>Owner Code</i>
P.O. BOX 1000	NTNCWS	Private
	<i>County Served</i>	<i>Population Primary Source</i>
STILL RIVER, MA 01467	Worcester	130 GW


Contaminant	TT/MCL	Result	MCL	Comp. Begin	Comp. End	Vio. ID	ID	Action	Enf. Date
5000 Lead & Copper Rule	MR			07/01/2009	12/31/2025	124	37	SFL	12/14/2009
3100 Coliform (TCR)	MCL			06/01/2010	06/30/2010	125	39	SFK	07/13/2010
3100 Coliform (TCR)	MCL			06/01/2010	06/30/2010	126	39	SFK	07/13/2010
3100 Coliform (TCR)	MCL			08/01/2010	08/31/2010	127	41	SFL	10/21/2010
3100 Coliform (TCR)	MCL			09/01/2010	09/30/2010	128	41	SFL	10/21/2010
3100 Coliform (TCR)	MCL			10/01/2010	10/31/2010	131	42	SFL	02/04/2011
3100 Coliform (TCR)	MCL			11/01/2010	11/30/2010	132	42	SFL	02/04/2011

MA2125016 TRAIL RIDGE CONDOMINIUMS

<i>Water System Address</i>	<i>Federal PWS Type</i>	<i>Owner Code</i>
32 SANDY PINE ROAD	CWS	Private
	<i>County Served</i>	<i>Population Primary Source</i>
TEMPLETON, MA 01468	Worcester	104 GW

Contaminant	TT/MCL	Result	MCL	Comp. Begin	Comp. End	Vio. ID	ID	Action	Enf. Date
5000 Lead & Copper Rule	MR			10/01/2009	12/31/2025	58	9	SFL	02/22/2010
2039 Di(2-ethylhexyl) phthalate	MCL			01/01/2010	03/31/2010	59	10	SFL	06/04/2010
	MCL				03/31/2010	59	11	SOX	06/04/2010
2039 Di(2-ethylhexyl) phthalate	MR			01/01/2010	03/31/2010	60	11	SOX	06/04/2010

SAFE DRINKING WATER INFORMATION SYSTEM  
ANNUAL PWS COMPLIANCE REPORT



EPA REGION: 01 Details PRIMACY AGENCY: MA

MA2125016 TRAIL RIDGE CONDOMINIUMS

<i>Water System Address</i>	<i>Federal PWS Type</i>	<i>Owner Code</i>
32 SANDY PINE ROAD	CWS	Private
TEMPLETON, MA 01468	<i>County Served</i>	<i>Population Primary Source</i>
	Worcester	104 GW

Contaminant	TT/MCL	Result	MCL	Comp. Begin	Comp. End	Vio. ID	ID	Action	Enf. Date
2039	Di(2-ethylhexyl) phthalate	MR		01/01/2010	03/31/2010	60	12	SFL	06/04/2010
		MR			03/31/2010	60	15	SOX	08/05/2010
3100	Coliform (TCR)	MCL		03/01/2010	03/31/2010	61	13	SFL	07/14/2010
3100	Coliform (TCR)	MCL		04/01/2010	04/30/2010	62	13	SFL	07/14/2010
3100	Coliform (TCR)	MCL		06/01/2010	06/30/2010	65	14	SFL	10/21/2010
3100	Coliform (TCR)	MCL		07/01/2010	07/31/2010	66	14	SFL	10/21/2010

MA2125020 SHAKER PLACE OFFICES

<i>Water System Address</i>	<i>Federal PWS Type</i>	<i>Owner Code</i>
P.O. BOX 1560	NTNCWS	Private
MANCHESTER, MA 01944	<i>County Served</i>	<i>Population Primary Source</i>
	Worcester	30 GW

Contaminant	TT/MCL	Result	MCL	Comp. Begin	Comp. End	Vio. ID	ID	Action	Enf. Date
1005	Arsenic	MCL		01/01/2010	03/31/2010	3	4	SFL	07/13/2010
1005	Arsenic	MCL		04/01/2010	06/30/2010	4	4	SFL	07/13/2010
1005	Arsenic	MCL		07/01/2010	09/30/2010	5	6	SFL	11/24/2010

MA2139006 DEERFIELD ESTATES

<i>Water System Address</i>	<i>Federal PWS Type</i>	<i>Owner Code</i>
C/O CAPITOL GROUP	CWS	Private
259 TURNPIKE ROAD	<i>County Served</i>	<i>Population Primary Source</i>
SOUTHBOROUGH, MA 01772	Middlesex	100 GW

Contaminant	TT/MCL	Result	MCL	Comp. Begin	Comp. End	Vio. ID	ID	Action	Enf. Date
3100	Coliform (TCR)	MCL		09/01/2010	09/30/2010	3	6	SFL	11/01/2010
		MCL			09/30/2010	3	7	SOX	11/01/2010
3100	Coliform (TCR)	MCL		10/01/2010	10/31/2010	4	8	SFL	12/08/2010

SAFE DRINKING WATER INFORMATION SYSTEM  
ANNUAL PWS COMPLIANCE REPORT



EPA REGION: 01				Details			PRIMACY AGENCY: MA			
MA2139006				DEERFIELD ESTATES						
<i>Water System Address</i>				<i>Federal PWS Type</i>			<i>Owner Code</i>			
C/O CAPITOL GROUP				CWS			Private			
259 TURNPIKE ROAD				<i>County Served</i>			<i>Population</i>		<i>Primary Source</i>	
SOUTHBOROUGH, MA 01772				Middlesex			100		GW	
Contaminant	TT/MCL	Result	MCL	Comp. Begin	Comp. End	Vio. ID	ID	Action	Enf. Date	
3100 Coliform (TCR)	MCL			10/01/2010	10/31/2010	4	9	SOX	12/08/2010	
MA2139010				ESTATES AT HIGHLAND RIDGE						
<i>Water System Address</i>				<i>Federal PWS Type</i>			<i>Owner Code</i>			
134 FLANDERS RD				CWS			Private			
SUITE 275				<i>County Served</i>			<i>Population</i>		<i>Primary Source</i>	
WESTBOROUGH, MA 01581				Middlesex			100		GW	
Contaminant	TT/MCL	Result	MCL	Comp. Begin	Comp. End	Vio. ID	ID	Action	Enf. Date	
3100 Coliform (TCR)	MCL			10/01/2010	10/31/2010	66	14	SFL	11/12/2010	
	MCL				10/31/2010	66	15	SOX	11/12/2010	
MA2147000				LANCASTER WATER DEPARTMENT						
<i>Water System Address</i>				<i>Federal PWS Type</i>			<i>Owner Code</i>			
392 MILL ST EXTN				CWS			Local_Govt			
LANCASTER, MA 01523				<i>County Served</i>			<i>Population</i>		<i>Primary Source</i>	
				Worcester			6,000		GW	
Contaminant	TT/MCL	Result	MCL	Comp. Begin	Comp. End	Vio. ID	ID	Action	Enf. Date	
3100 Coliform (TCR)	MCL			09/01/2010	09/30/2010	29	18	SFL	10/28/2010	
	MCL				09/30/2010	29	19	SOX	10/28/2010	
	MCL				09/30/2010	29	20	SFL	02/17/2011	



SAFE DRINKING WATER INFORMATION SYSTEM  
ANNUAL PWS COMPLIANCE REPORT



EPA REGION: 01 Details PRIMACY AGENCY: MA

MA2147008 LANCASTER WOODS CONDOMINIUMS

<i>Water System Address</i>	<i>Federal PWS Type</i>	<i>Owner Code</i>
C/O HODAN MGNT. LTD.	CWS	Private
P.O. BOX 8397	<i>County Served</i>	<i>Population Primary Source</i>
BOSTON, MA 02114	Worcester	120 GW

Contaminant	TT/MCL	Result	MCL	Comp. Begin	Comp. End	Vio. ID	ID	Action	Enf. Date
1005 Arsenic	MCL			01/01/2010	03/31/2010	57	36	SFL	06/04/2010
	MCL				03/31/2010	57	38	SOX	07/23/2010
1005 Arsenic	MCL			04/01/2010	06/30/2010	58	37	SFL	07/23/2010
	MCL				06/30/2010	58	38	SOX	07/23/2010
3100 Coliform (TCR)	MCL			06/01/2010	06/30/2010	59	39	SFL	08/17/2010
	MCL				06/30/2010	59	40	SOX	08/17/2010
3100 Coliform (TCR)	MCL			06/01/2010	06/30/2010	60	39	SFL	08/17/2010
	MCL				06/30/2010	60	40	SOX	08/17/2010

MA2147010 KIMBALL FARM AT OAKRIDGE

<i>Water System Address</i>	<i>Federal PWS Type</i>	<i>Owner Code</i>
ATTN: MARYBETH RATTY	TNCWS	Private
1543 LUNENBURG ROAD	<i>County Served</i>	<i>Population Primary Source</i>
LANCASTER, MA 01523	Worcester	25 GW

Contaminant	TT/MCL	Result	MCL	Comp. Begin	Comp. End	Vio. ID	ID	Action	Enf. Date
1040 Nitrate	MCL			07/01/2010	09/30/2010	11	12	SFK	09/21/2010

MA2151000 LEICESTER WATER SUPPLY DISTRICT

<i>Water System Address</i>	<i>Federal PWS Type</i>	<i>Owner Code</i>
P.O. BOX 86	CWS	Local_Govt
LEICESTER, MA 01524	<i>County Served</i>	<i>Population Primary Source</i>
	Worcester	3,200 SW


Contaminant	TT/MCL	Result	MCL	Comp. Begin	Comp. End	Vio. ID	ID	Action	Enf. Date
1005 Arsenic	MCL			01/01/2010	03/31/2010	32	40	SFL	06/04/2010
	MCL				03/31/2010	32	41	SOX	06/04/2010
3100 Coliform (TCR)	MCL			07/01/2010	07/31/2010	33	42	SFL	09/08/2010

SAFE DRINKING WATER INFORMATION SYSTEM  
ANNUAL PWS COMPLIANCE REPORT



EPA REGION: 01				Details				PRIMACY AGENCY: MA	
MA2151000				LEICESTER WATER SUPPLY DISTRICT					
<i>Water System Address</i>				<i>Federal PWS Type</i>				<i>Owner Code</i>	
P.O. BOX 86				CWS				Local_Govt	
LEICESTER, MA 01524				<i>County Served</i>				<i>Population Primary Source</i>	
				Worcester				3,200 SW	
Contaminant	TT/MCL	Result	MCL	Comp. Begin	Comp. End	Vio. ID	ID	Action	Enf. Date
3100 Coliform (TCR)	MCL			07/01/2010	07/31/2010	33	43	SOX	09/08/2010
MA2151001				CHERRY VALLEY/ ROCHDALE WATER DISTRICT					
<i>Water System Address</i>				<i>Federal PWS Type</i>				<i>Owner Code</i>	
P.O. BOX 138				CWS				Local_Govt	
ROCHDALE, MA 01542				<i>County Served</i>				<i>Population Primary Source</i>	
				Worcester				3,765 SW	
Contaminant	TT/MCL	Result	MCL	Comp. Begin	Comp. End	Vio. ID	ID	Action	Enf. Date
2950 TTHM	MCL			10/01/2010	12/31/2010	9	38	SFL	02/01/2011
	MCL				12/31/2010	9	39	SOX	02/01/2011
3100 Coliform (TCR)	MCL			07/01/2010	07/31/2010	8	36	SFL	09/08/2010
	MCL				07/31/2010	8	37	SOX	09/08/2010
MA2151002				HILLCREST WATER DISTRICT					
<i>Water System Address</i>				<i>Federal PWS Type</i>				<i>Owner Code</i>	
P.O. BOX 317				CWS				Local_Govt	
LEICESTER, MA 01524				<i>County Served</i>				<i>Population Primary Source</i>	
				Worcester				1,500 GW	
Contaminant	TT/MCL	Result	MCL	Comp. Begin	Comp. End	Vio. ID	ID	Action	Enf. Date
3100 Coliform (TCR)	MCL			09/01/2010	09/30/2010	40	60	SFL	10/13/2010
	MCL				09/30/2010	40	61	SOX	10/13/2010

SAFE DRINKING WATER INFORMATION SYSTEM  
ANNUAL PWS COMPLIANCE REPORT




EPA REGION: 01				Details			PRIMACY AGENCY: MA			
MA2151008				WESTLAND MEADOWS						
<i>Water System Address</i>				<i>Federal PWS Type</i>			<i>Owner Code</i>			
P.O. BOX 342				CWS			Private			
PRINCETON, MA 01541				<i>County Served</i>			<i>Population Primary Source</i>			
				Worcester			75 GW			
Contaminant	TT/MCL	Result	MCL	Comp. Begin	Comp. End	Vio. ID	ID	Action	Enf. Date	
3100 Coliform (TCR)	MCL			03/01/2010	03/31/2010	2	49	SFL	06/09/2010	
3100 Coliform (TCR)	MCL			04/01/2010	04/30/2010	3	49	SFL	06/09/2010	
3100 Coliform (TCR)	MCL			09/01/2010	09/30/2010	7	50	SFL	12/08/2010	
3100 Coliform (TCR)	MCL			10/01/2010	10/31/2010	8	50	SFL	12/08/2010	
MA2175000				MEDFIELD WATER DEPT.						
<i>Water System Address</i>				<i>Federal PWS Type</i>			<i>Owner Code</i>			
459 MAIN ST				CWS			Local_Govt			
MEDFIELD, MA 02052				<i>County Served</i>			<i>Population Primary Source</i>			
				Norfolk			12,836 GW			
Contaminant	TT/MCL	Result	MCL	Comp. Begin	Comp. End	Vio. ID	ID	Action	Enf. Date	
3100 Coliform (TCR)	MCL			09/01/2010	09/30/2010	32	34	SFL	11/16/2010	
	MCL				09/30/2010	32	37	SOX	12/22/2010	
3100 Coliform (TCR)	MCL			10/01/2010	10/31/2010	33	34	SFL	11/16/2010	
	MCL				10/31/2010	33	37	SOX	12/22/2010	
3100 Coliform (TCR)	MCL			11/01/2010	11/30/2010	34	35	SFL	02/04/2011	
	MCL				11/30/2010	34	36	SOX	02/04/2011	
MA2185000				MILFORD WATER COMPANY						
<i>Water System Address</i>				<i>Federal PWS Type</i>			<i>Owner Code</i>			
66 DILLA ST				CWS			Private			
MILFORD, MA 01757				<i>County Served</i>			<i>Population Primary Source</i>			
				Worcester			27,100 SW			
Contaminant	TT/MCL	Result	MCL	Comp. Begin	Comp. End	Vio. ID	ID	Action	Enf. Date	
2950 TTHM	MCL			10/01/2010	12/31/2010	31	47	SFL	02/01/2011	

SAFE DRINKING WATER INFORMATION SYSTEM  
ANNUAL PWS COMPLIANCE REPORT



EPA REGION: 01		Details					PRIMACY AGENCY: MA			
MA2187000		MILLIS WATER DEPT								
<i>Water System Address</i>		<i>Federal PWS Type</i>					<i>Owner Code</i>			
7 WATER STREET		CWS					Local_Govt			
MILLIS, MA 02054		<i>County Served</i>					<i>Population</i>		<i>Primary Source</i>	
		Norfolk					8,238		GW	
Contaminant	TT/MCL	Result	MCL	Comp. Begin	Comp. End	Vio. ID	ID	Action	Enf. Date	
3100 Coliform (TCR)	MCL			07/01/2010	07/31/2010	4	18	SFL	09/20/2010	
	MCL				07/31/2010	4	19	SOX	09/20/2010	
MA2208000		NORFOLK WATER DEPARTMENT								
<i>Water System Address</i>		<i>Federal PWS Type</i>					<i>Owner Code</i>			
33 MEDWAY BRANCH ROAD		CWS					Local_Govt			
NORFOLK, MA 02056		<i>County Served</i>					<i>Population</i>		<i>Primary Source</i>	
		Norfolk					5,515		GW	
Contaminant	TT/MCL	Result	MCL	Comp. Begin	Comp. End	Vio. ID	ID	Action	Enf. Date	
3100 Coliform (TCR)	MCL			09/01/2010	09/30/2010	28	22	SFL	12/08/2010	
	MCL				09/30/2010	28	23	SOX	12/31/2010	
MA2216006		NORTHBRI DGE WATER DIVISION								
<i>Water System Address</i>		<i>Federal PWS Type</i>					<i>Owner Code</i>			
44 LAKE ST		CWS					Local_Govt			
PO BOX 188		<i>County Served</i>					<i>Population</i>		<i>Primary Source</i>	
WHITINSVILLE, MA 01588		Worcester					6,829		GW	
Contaminant	TT/MCL	Result	MCL	Comp. Begin	Comp. End	Vio. ID	ID	Action	Enf. Date	
3100 Coliform (TCR)	MCL			08/01/2010	08/31/2010	3	5	SFL	10/07/2010	
	MCL				08/31/2010	3	6	SOX	10/07/2010	

SAFE DRINKING WATER INFORMATION SYSTEM  
ANNUAL PWS COMPLIANCE REPORT



EPA REGION: 01 Details PRIMACY AGENCY: MA

MA2257001 TREASURE VALLEY SCOUT RESERVATION

<i>Water System Address</i>	<i>Federal PWS Type</i>	<i>Owner Code</i>
19 HARVARD ST	TNCWS	Private
WORCESTER, MA 01606	<i>County Served</i>	<i>Population Primary Source</i>
	Worcester	225 GW

Contaminant	TT/MCL	Result	MCL	Comp. Begin	Comp. End	Vio. ID	ID	Action	Enf. Date
3100 Coliform (TCR)	MCL			11/01/2010	11/30/2010	4	21	SOX	02/01/2011
3100 Coliform (TCR)	MCL			12/01/2010	12/31/2010	5	20	SFL	02/01/2011
	MCL				12/31/2010	5	21	SOX	02/01/2011

MA2257003 COOL SANDY BEACH COMMUNITY WATER SYSTEM

<i>Water System Address</i>	<i>Federal PWS Type</i>	<i>Owner Code</i>
6A KOSTA AVE	CWS	Private
RUTLAND, MA 01543	<i>County Served</i>	<i>Population Primary Source</i>
	Worcester	70 GW

Contaminant	TT/MCL	Result	MCL	Comp. Begin	Comp. End	Vio. ID	ID	Action	Enf. Date
3100 Coliform (TCR)	MCL			07/01/2010	07/31/2010	5	49	SOX	12/23/2010
3100 Coliform (TCR)	MCL			08/01/2010	08/31/2010	6	49	SOX	12/23/2010
3100 Coliform (TCR)	MCL			10/01/2010	10/31/2010	7	48	SFL	11/16/2010
	MCL				10/31/2010	7	49	SOX	12/23/2010

MA2270000 SHIRLEY WATER DISTRICT

<i>Water System Address</i>	<i>Federal PWS Type</i>	<i>Owner Code</i>
124 AYER RD	CWS	Local_Govt
SHIRLEY, MA 01464	<i>County Served</i>	<i>Population Primary Source</i>
	Middlesex	4,519 GW

Contaminant	TT/MCL	Result	MCL	Comp. Begin	Comp. End	Vio. ID	ID	Action	Enf. Date
3100 Coliform (TCR)	MCL			08/01/2010	08/31/2010	25	23	SFL	09/20/2010
	MCL				08/31/2010	25	24	SOX	09/20/2010




SAFE DRINKING WATER INFORMATION SYSTEM  
ANNUAL PWS COMPLIANCE REPORT



EPA REGION: 01				Details			PRIMACY AGENCY: MA			
MA2271003				MEMORIAL DR. IND. PARK SITE 1 (RIGR)						
<i>Water System Address</i>				<i>Federal PWS Type</i>			<i>Owner Code</i>			
C/O RICHARD RICKER				NTNCWS			Private			
11 MAPLE AVE.				<i>County Served</i>			<i>Population Primary Source</i>			
SHREWSBURY, MA 01545				Worcester			52 GW			
Contaminant	TT/MCL	Result	MCL	Comp. Begin	Comp. End	Vio. ID	ID	Action	Enf. Date	
3100 Coliform (TCR)	MCL			06/01/2010	06/30/2010	4	6	SFL	07/27/2010	
	MCL				06/30/2010	4	7	SOX	07/27/2010	
3100 Coliform (TCR)	MCL			08/01/2010	08/31/2010	5	8	SFL	10/21/2010	
MA2282000				STERLING WATER DEPARTMENT						
<i>Water System Address</i>				<i>Federal PWS Type</i>			<i>Owner Code</i>			
171 WORCESTER ROAD				CWS			Local_Govt			
STERLING, MA 01564				<i>County Served</i>			<i>Population Primary Source</i>			
				Worcester			6,288 GW			
Contaminant	TT/MCL	Result	MCL	Comp. Begin	Comp. End	Vio. ID	ID	Action	Enf. Date	
5000 Lead & Copper Rule	MR			07/01/2009	12/31/2025	33	32	SFL	03/01/2010	
3100 Coliform (TCR)	MCL			07/01/2010	07/31/2010	34	33	SFL	09/20/2010	
	MCL				07/31/2010	34	34	SOX	09/20/2010	
	MCL				07/31/2010	34	35	SFH	07/21/2010	
MA2286027				10.0 ACADEMY / GYMNASTICS						
<i>Water System Address</i>				<i>Federal PWS Type</i>			<i>Owner Code</i>			
650 GREAT ROAD				TNCWS			Private			
LITTLETON, MA 01460				<i>County Served</i>			<i>Population Primary Source</i>			
				Middlesex			60 GW			
Contaminant	TT/MCL	Result	MCL	Comp. Begin	Comp. End	Vio. ID	ID	Action	Enf. Date	
3100 Coliform (TCR)	MCL			04/01/2010	04/30/2010	5	3	SFL	07/14/2010	
	MCL				04/30/2010	5	4	SOX	07/14/2010	

SAFE DRINKING WATER INFORMATION SYSTEM  
ANNUAL PWS COMPLIANCE REPORT



EPA REGION: 01 Details PRIMACY AGENCY: MA

MA2287009 HEMLOCK RIDGE GOLF COURSE

<i>Water System Address</i>	<i>Federal PWS Type</i>	<i>Owner Code</i>
C/O MARC PALMER	TNCWS	Private
220 HOLLAND ROAD	<i>County Served</i>	<i>Population Primary Source</i>
FISKDALE, MA 01518	Worcester	100 GW

Contaminant	TT/MCL	Result	MCL	Comp. Begin	Comp. End	Vio. ID	ID	Action	Enf. Date
3100 Coliform (TCR)	MR			05/01/2010	05/31/2010	4	10	SFL	08/26/2010
	MR				05/31/2010	4	11	SOX	08/31/2010
3100 Coliform (TCR)	MCL			10/01/2010	10/31/2010	5	12	SFL	02/04/2011
	MCL				10/31/2010	5	13	SOX	02/04/2011

MA2287020 STURBRIDGE RETIREMENT COOP. CORP.

<i>Water System Address</i>	<i>Federal PWS Type</i>	<i>Owner Code</i>
1 KELLY RD	CWS	Private
STURBRIDGE, MA 01566	<i>County Served</i>	<i>Population Primary Source</i>
	Worcester	263 GW

Contaminant	TT/MCL	Result	MCL	Comp. Begin	Comp. End	Vio. ID	ID	Action	Enf. Date
3100 Coliform (TCR)	MCL			09/01/2010	09/30/2010	3	15	SFL	10/07/2010
	MCL				09/30/2010	3	16	SOX	10/07/2010
3100 Coliform (TCR)	MCL			12/01/2010	12/31/2010	4	17	SFL	02/04/2011
	MCL				12/31/2010	4	18	SOX	02/04/2011

MA2290009 SUTTON PUBLIC SCHOOLS

<i>Water System Address</i>	<i>Federal PWS Type</i>	<i>Owner Code</i>
383 BOSTON RD	NTNCWS	Local_Govt
SUTTON, MA 01590	<i>County Served</i>	<i>Population Primary Source</i>
	Worcester	1,700 GW

Contaminant	TT/MCL	Result	MCL	Comp. Begin	Comp. End	Vio. ID	ID	Action	Enf. Date
3100 Coliform (TCR)	MCL			04/01/2010	04/30/2010	1	15	SFL	08/17/2010
	MCL				04/30/2010	1	16	SOX	08/17/2010
3100 Coliform (TCR)	MCL			05/01/2010	05/31/2010	2	15	SFL	08/17/2010
	MCL				05/31/2010	2	16	SOX	08/17/2010



SAFE DRINKING WATER INFORMATION SYSTEM  
ANNUAL PWS COMPLIANCE REPORT



EPA REGION: 01 Details PRIMACY AGENCY: MA

MA2290009 SUTTON PUBLIC SCHOOLS

<i>Water System Address</i>	<i>Federal PWS Type</i>	<i>Owner Code</i>
383 BOSTON RD	NTNCWS	Local_Govt
SUTTON, MA 01590	<i>County Served</i>	<i>Population Primary Source</i>
	Worcester	1,700 GW


Contaminant	TT/MCL	Result	MCL	Comp. Begin	Comp. End	Vio. ID	ID	Action	Enf. Date
3100 Coliform (TCR)	MCL			09/01/2010	09/30/2010	3	17	SFL	09/20/2010
	MCL				09/30/2010	3	18	SOX	09/20/2010
3100 Coliform (TCR)	MCL			10/01/2010	10/31/2010	4	19	SFL	11/16/2010
	MCL				10/31/2010	4	20	SOX	12/23/2010

MA2290015 PLEASANT VALLEY COUNTRY CLUB

<i>Water System Address</i>	<i>Federal PWS Type</i>	<i>Owner Code</i>
95 ARMSBY RD	NTNCWS	Private
SUTTON, MA 01527	<i>County Served</i>	<i>Population Primary Source</i>
	Worcester	460 GW

Contaminant	TT/MCL	Result	MCL	Comp. Begin	Comp. End	Vio. ID	ID	Action	Enf. Date
1039 Perchlorate	MCL			07/01/2010	09/30/2010	30	27	SFK	08/16/2010
1040 Nitrate	MR			01/01/2010	03/31/2010	5	26	SFL	06/04/2010
	MR				03/31/2010	5	29	SOX	06/30/2010
1039 Perchlorate	MR			01/01/2010	03/31/2010	6	26	SFL	06/04/2010
	MR				03/31/2010	6	29	SOX	06/30/2010
3100 Coliform (TCR)	MR			01/01/2010	01/31/2010	2	26	SFL	06/04/2010
	MR				01/31/2010	2	29	SOX	06/30/2010
3100 Coliform (TCR)	MR			02/01/2010	02/28/2010	3	26	SFL	06/04/2010
	MR				02/28/2010	3	29	SOX	06/30/2010
3100 Coliform (TCR)	MR			10/01/2010	10/31/2010	31	30	SFL	02/17/2011
3100 Coliform (TCR)	MR			12/01/2010	12/31/2010	32	30	SFL	02/17/2011
3100 Coliform (TCR)	MR			03/01/2010	03/31/2010	4	26	SFL	06/04/2010
	MR				03/31/2010	4	29	SOX	06/30/2010
2980 1,2-Dichloroethane	MR			01/01/2010	03/31/2010	10	26	SFL	06/04/2010
	MR				03/31/2010	10	29	SOX	06/30/2010
2984 Trichloroethylene	MR			01/01/2010	03/31/2010	11	26	SFL	06/04/2010

SAFE DRINKING WATER INFORMATION SYSTEM  
ANNUAL PWS COMPLIANCE REPORT



EPA REGION: 01 Details PRIMACY AGENCY: MA

MA2290015 PLEASANT VALLEY COUNTRY CLUB

<i>Water System Address</i>	<i>Federal PWS Type</i>	<i>Owner Code</i>
95 ARMSBY RD	NTNCWS	Private
SUTTON, MA 01527	<i>County Served</i>	<i>Population Primary Source</i>
	Worcester	460 GW

Contaminant	TT/MCL	Result	MCL	Comp. Begin	Comp. End	Vio. ID	ID	Action	Enf. Date
2984	Trichloroethylene	MR		01/01/2010	03/31/2010	11	29	SOX	06/30/2010
2981	1,1,1-Trichloroethane	MR		01/01/2010	03/31/2010	12	26	SFL	06/04/2010
		MR			03/31/2010	12	29	SOX	06/30/2010
2976	Vinyl chloride	MR		01/01/2010	03/31/2010	13	26	SFL	06/04/2010
		MR			03/31/2010	13	29	SOX	06/30/2010
2989	CHLOROBENZENE	MR		01/01/2010	03/31/2010	14	26	SFL	06/04/2010
		MR			03/31/2010	14	29	SOX	06/30/2010
2968	o-Dichlorobenzene	MR		01/01/2010	03/31/2010	15	26	SFL	06/04/2010
		MR			03/31/2010	15	29	SOX	06/30/2010
2979	trans-1,2-Dichloroethylene	MR		01/01/2010	03/31/2010	16	26	SFL	06/04/2010
		MR			03/31/2010	16	29	SOX	06/30/2010
2380	cis-1,2-Dichloroethylene	MR		01/01/2010	03/31/2010	17	26	SFL	06/04/2010
		MR			03/31/2010	17	29	SOX	06/30/2010
2983	1,2-Dichloropropane	MR		01/01/2010	03/31/2010	18	26	SFL	06/04/2010
		MR			03/31/2010	18	29	SOX	06/30/2010
2992	Ethylbenzene	MR		01/01/2010	03/31/2010	19	26	SFL	06/04/2010
		MR			03/31/2010	19	29	SOX	06/30/2010
2996	Styrene	MR		01/01/2010	03/31/2010	20	26	SFL	06/04/2010
		MR			03/31/2010	20	29	SOX	06/30/2010
2987	Tetrachloroethylene	MR		01/01/2010	03/31/2010	21	26	SFL	06/04/2010
		MR			03/31/2010	21	29	SOX	06/30/2010
2991	Toluene	MR		01/01/2010	03/31/2010	22	26	SFL	06/04/2010
		MR			03/31/2010	22	29	SOX	06/30/2010
2969	p-Dichlorobenzene	MR		01/01/2010	03/31/2010	23	26	SFL	06/04/2010
		MR			03/31/2010	23	29	SOX	06/30/2010
2955	Xylenes, Total	MR		01/01/2010	03/31/2010	24	26	SFL	06/04/2010
		MR			03/31/2010	24	29	SOX	06/30/2010

SAFE DRINKING WATER INFORMATION SYSTEM  
ANNUAL PWS COMPLIANCE REPORT



EPA REGION: 01 Details PRIMACY AGENCY: MA

MA2290015 PLEASANT VALLEY COUNTRY CLUB

<i>Water System Address</i>	<i>Federal PWS Type</i>	<i>Owner Code</i>
95 ARMSBY RD	NTNCWS	Private
SUTTON, MA 01527	<i>County Served</i>	<i>Population Primary Source</i>
	Worcester	460 GW


Contaminant	TT/MCL	Result	MCL	Comp. Begin	Comp. End	Vio. ID	ID	Action	Enf. Date
2964	DICHLOROMETHANE	MR		01/01/2010	03/31/2010	25	26	SFL	06/04/2010
		MR			03/31/2010	25	29	SOX	06/30/2010
2985	1,1,2-Trichloroethane	MR		01/01/2010	03/31/2010	27	26	SFL	06/04/2010
		MR			03/31/2010	27	29	SOX	06/30/2010
2378	1,2,4-Trichlorobenzene	MR		01/01/2010	03/31/2010	29	26	SFL	06/04/2010
		MR			03/31/2010	29	29	SOX	06/30/2010
2990	Benzene	MR		01/01/2010	03/31/2010	7	26	SFL	06/04/2010
		MR			03/31/2010	7	29	SOX	06/30/2010
2982	Carbon tetrachloride	MR		01/01/2010	03/31/2010	8	26	SFL	06/04/2010
		MR			03/31/2010	8	29	SOX	06/30/2010
2977	1,1-Dichloroethylene	MR		01/01/2010	03/31/2010	9	26	SFL	06/04/2010
		MR			03/31/2010	9	29	SOX	06/30/2010

MA2290021 DCR PURGATORY CHASM STATE RESERVATION

<i>Water System Address</i>	<i>Federal PWS Type</i>	<i>Owner Code</i>
P.O. BOX 484	TNCWS	State_Govt
40 COLD STORAGE DRIVE	<i>County Served</i>	<i>Population Primary Source</i>
AMHERST, MA 01004	Worcester	300 GW

Contaminant	TT/MCL	Result	MCL	Comp. Begin	Comp. End	Vio. ID	ID	Action	Enf. Date
3100	Coliform (TCR)	MCL		10/01/2010	10/31/2010	1	2	SFL	02/04/2011
		MCL			10/31/2010	1	3	SOX	02/04/2011

SAFE DRINKING WATER INFORMATION SYSTEM  
ANNUAL PWS COMPLIANCE REPORT



EPA REGION: 01 Details PRIMACY AGENCY: MA

MA2290025 HONEY DEW DONUTS

<i>Water System Address</i>	<i>Federal PWS Type</i>	<i>Owner Code</i>
4 WORCESTER-PROVIDENCE TURNPIKE	TNCWS	Private
SUTTON, MA 01590	<i>County Served</i>	<i>Population Primary Source</i>
	Worcester	450 GW

Contaminant	TT/MCL	Result	MCL	Comp. Begin	Comp. End	Vio. ID	ID	Action	Enf. Date
3100 Coliform (TCR)	MCL			01/01/2010	01/31/2010	43	5	SFL	03/08/2010
	MCL				01/31/2010	43	6	SOX	03/08/2010

MA2299000 TOWNSEND WATER DEPARTMENT

<i>Water System Address</i>	<i>Federal PWS Type</i>	<i>Owner Code</i>
P.O. BOX 17	CWS	Local_Govt
TOWNSEND, MA 01469	<i>County Served</i>	<i>Population Primary Source</i>
	Middlesex	7,721 GW

Contaminant	TT/MCL	Result	MCL	Comp. Begin	Comp. End	Vio. ID	ID	Action	Enf. Date
1039 Perchlorate	MR			04/01/2010	04/30/2010	34	31	SFL	08/26/2010
1040 Nitrate	MR			07/01/2010	09/30/2010	38	33	SFL	11/12/2010
2051 LASSO	MR			10/01/2010	12/31/2010	42	36	SFL	02/17/2011
2050 Atrazine	MR			10/01/2010	12/31/2010	43	36	SFL	02/17/2011
2046 Carbofuran	MR			10/01/2010	12/31/2010	44	36	SFL	02/17/2011
2959 Chlordane	MR			10/01/2010	12/31/2010	45	36	SFL	02/17/2011
2105 2,4-D	MR			10/01/2010	12/31/2010	46	36	SFL	02/17/2011
2005 Endrin	MR			10/01/2010	12/31/2010	47	36	SFL	02/17/2011
2946 ETHYLENE DIBROMIDE	MR			10/01/2010	12/31/2010	48	36	SFL	02/17/2011
2067 Heptachlor epoxide	MR			10/01/2010	12/31/2010	49	36	SFL	02/17/2011
2065 Heptachlor	MR			10/01/2010	12/31/2010	50	36	SFL	02/17/2011
2326 Pentachlorophenol	MR			10/01/2010	12/31/2010	51	36	SFL	02/17/2011
2020 Toxaphene	MR			10/01/2010	12/31/2010	52	36	SFL	02/17/2011
2110 2,4,5-TP	MR			10/01/2010	12/31/2010	53	36	SFL	02/17/2011
2015 Methoxychlor	MR			10/01/2010	12/31/2010	54	36	SFL	02/17/2011
2010 BHC-GAMMA	MR			10/01/2010	12/31/2010	55	36	SFL	02/17/2011
2383 Total Polychlorinated Biphenyls (PCB)	MR			10/01/2010	12/31/2010	56	36	SFL	02/17/2011

SAFE DRINKING WATER INFORMATION SYSTEM  
ANNUAL PWS COMPLIANCE REPORT




EPA REGION: 01 Details PRIMACY AGENCY: MA

MA2299000 TOWNSEND WATER DEPARTMENT

<i>Water System Address</i>	<i>Federal PWS Type</i>	<i>Owner Code</i>
P.O. BOX 17	CWS	Local_Govt
TOWNSEND, MA 01469	<i>County Served</i>	<i>Population Primary Source</i>
	Middlesex	7,721 GW

Contaminant	TT/MCL	Result	MCL	Comp. Begin	Comp. End	Vio. ID	ID	Action	Enf. Date
2931 1,2-DIBROMO-3-CHLOROPROPANE	MR			10/01/2010	12/31/2010	57	36	SFL	02/17/2011
2306 Benzo(a)pyrene	MR			10/01/2010	12/31/2010	58	36	SFL	02/17/2011
2031 Dalapon	MR			10/01/2010	12/31/2010	59	36	SFL	02/17/2011
2035 Di(2-ethylhexyl) adipate	MR			10/01/2010	12/31/2010	60	36	SFL	02/17/2011
2039 Di(2-ethylhexyl) phthalate	MR			10/01/2010	12/31/2010	61	36	SFL	02/17/2011
2041 Dinoseb	MR			10/01/2010	12/31/2010	62	36	SFL	02/17/2011
2032 Diquat	MR			10/01/2010	12/31/2010	63	36	SFL	02/17/2011
2033 Endothall	MR			10/01/2010	12/31/2010	64	36	SFL	02/17/2011
2034 Glyphosate	MR			10/01/2010	12/31/2010	65	36	SFL	02/17/2011
2274 HEXACHLOROBENZENE	MR			10/01/2010	12/31/2010	66	36	SFL	02/17/2011
2042 Hexachlorocyclopentadiene	MR			10/01/2010	12/31/2010	67	36	SFL	02/17/2011
2036 OXAMYL	MR			10/01/2010	12/31/2010	68	36	SFL	02/17/2011
2040 Picloram	MR			10/01/2010	12/31/2010	69	36	SFL	02/17/2011
2037 Simazine	MR			10/01/2010	12/31/2010	70	36	SFL	02/17/2011
2063 2,3,7,8-TCDD	MR			10/01/2010	12/31/2010	71	36	SFL	02/17/2011
2388 Aroclor 1016	MR			10/01/2010	12/31/2010	72	36	SFL	02/17/2011
2390 Aroclor 1221	MR			10/01/2010	12/31/2010	73	36	SFL	02/17/2011
2392 Aroclor 1232	MR			10/01/2010	12/31/2010	74	36	SFL	02/17/2011
2394 Aroclor 1242	MR			10/01/2010	12/31/2010	75	36	SFL	02/17/2011
2396 Aroclor 1248	MR			10/01/2010	12/31/2010	76	36	SFL	02/17/2011
2398 Aroclor 1254	MR			10/01/2010	12/31/2010	77	36	SFL	02/17/2011
2400 Aroclor 1260	MR			10/01/2010	12/31/2010	79	36	SFL	02/17/2011
3100 Coliform (TCR)	MCL			06/01/2010	06/30/2010	32	29	SFL	08/17/2010
	MCL				06/30/2010	32	30	SOX	08/17/2010
3100 Coliform (TCR)	MCL			07/01/2010	07/31/2010	33	29	SFL	08/17/2010
	MCL				07/31/2010	33	30	SOX	08/17/2010

SAFE DRINKING WATER INFORMATION SYSTEM  
ANNUAL PWS COMPLIANCE REPORT




EPA REGION: 01 Details PRIMACY AGENCY: MA

MA2299000 TOWNSEND WATER DEPARTMENT

<i>Water System Address</i>	<i>Federal PWS Type</i>	<i>Owner Code</i>
P.O. BOX 17	CWS	Local_Govt
TOWNSEND, MA 01469	<i>County Served</i>	<i>Population Primary Source</i>
	Middlesex	7,721 GW

Contaminant	TT/MCL	Result	MCL	Comp. Begin	Comp. End	Vio. ID	ID	Action	Enf. Date
3100 Coliform (TCR)	MCL			08/01/2010	08/31/2010	35	32	SFL	09/20/2010
2985 1,1,2-Trichloroethane	MR			10/01/2010	12/31/2010	100	36	SFL	02/17/2011
2378 1,2,4-Trichlorobenzene	MR			10/01/2010	12/31/2010	102	36	SFL	02/17/2011
2990 Benzene	MR			10/01/2010	12/31/2010	80	36	SFL	02/17/2011
2982 Carbon tetrachloride	MR			10/01/2010	12/31/2010	81	36	SFL	02/17/2011
2977 1,1-Dichloroethylene	MR			10/01/2010	12/31/2010	82	36	SFL	02/17/2011
2980 1,2-Dichloroethane	MR			10/01/2010	12/31/2010	83	36	SFL	02/17/2011
2984 Trichloroethylene	MR			10/01/2010	12/31/2010	84	36	SFL	02/17/2011
2981 1,1,1-Trichloroethane	MR			10/01/2010	12/31/2010	85	36	SFL	02/17/2011
2976 Vinyl chloride	MR			10/01/2010	12/31/2010	86	36	SFL	02/17/2011
2989 CHLOROBENZENE	MR			10/01/2010	12/31/2010	87	36	SFL	02/17/2011
2968 o-Dichlorobenzene	MR			10/01/2010	12/31/2010	88	36	SFL	02/17/2011
2979 trans-1,2-Dichloroethylene	MR			10/01/2010	12/31/2010	89	36	SFL	02/17/2011
2380 cis-1,2-Dichloroethylene	MR			10/01/2010	12/31/2010	90	36	SFL	02/17/2011
2983 1,2-Dichloropropane	MR			10/01/2010	12/31/2010	91	36	SFL	02/17/2011
2992 Ethylbenzene	MR			10/01/2010	12/31/2010	92	36	SFL	02/17/2011
2996 Styrene	MR			10/01/2010	12/31/2010	93	36	SFL	02/17/2011
2987 Tetrachloroethylene	MR			10/01/2010	12/31/2010	94	36	SFL	02/17/2011
2991 Toluene	MR			10/01/2010	12/31/2010	95	36	SFL	02/17/2011
2969 p-Dichlorobenzene	MR			10/01/2010	12/31/2010	96	36	SFL	02/17/2011
2955 Xylenes, Total	MR			10/01/2010	12/31/2010	97	36	SFL	02/17/2011
2964 DICHLOROMETHANE	MR			10/01/2010	12/31/2010	98	36	SFL	02/17/2011

SAFE DRINKING WATER INFORMATION SYSTEM  
ANNUAL PWS COMPLIANCE REPORT



EPA REGION: 01 Details PRIMACY AGENCY: MA

MA2304014 BANGMAS FARM STORE AND DAIRY BAR

<i>Water System Address</i>	<i>Federal PWS Type</i>	<i>Owner Code</i>
C/O ED RENAUD	NTNCWS	Private
1279 PROVIDENCE ROAD	<i>County Served</i>	<i>Population Primary Source</i>
WHITINSVILLE, MA 01588	Worcester	34 GW

Contaminant	TT/MCL	Result	MCL	Comp. Begin	Comp. End	Vio. ID	ID	Action	Enf. Date
3100 Coliform (TCR)	MCL			08/01/2010	08/31/2010	2	3	SFL	10/28/2010
	MCL				08/31/2010	2	4	SOX	10/28/2010
3100 Coliform (TCR)	MCL			10/01/2010	10/31/2010	3	5	SFL	02/04/2011

MA2316000 WEBSTER WATER DEPARTMENT

<i>Water System Address</i>	<i>Federal PWS Type</i>	<i>Owner Code</i>
P.O. BOX 793	CWS	Local_Govt
WEBSTER, MA 01570	<i>County Served</i>	<i>Population Primary Source</i>
	Worcester	15,500 SW


Contaminant	TT/MCL	Result	MCL	Comp. Begin	Comp. End	Vio. ID	ID	Action	Enf. Date
5000 Lead & Copper Rule	MR			07/01/2009	08/25/2010	15	42	SFL	12/14/2009
	MR				08/25/2010	15	52	SOX	08/25/2010
3100 Coliform (TCR)	MCL			06/01/2010	06/30/2010	18	50	SFL	08/24/2010
3100 Coliform (TCR)	MCL			07/01/2010	07/31/2010	19	50	SFL	08/24/2010
	MCL				07/31/2010	19	51	SOX	08/24/2010

MA2316001 WEBSTER FAMILY CAMPGROUND

<i>Water System Address</i>	<i>Federal PWS Type</i>	<i>Owner Code</i>
RT 16 DOUGLAS RD	TNCWS	Private
WEBSTER, MA 01570	<i>County Served</i>	<i>Population Primary Source</i>
	Worcester	50 GW

Contaminant	TT/MCL	Result	MCL	Comp. Begin	Comp. End	Vio. ID	ID	Action	Enf. Date
3100 Coliform (TCR)	MCL			10/01/2010	10/31/2010	73	30	SFK	10/13/2010
3100 Coliform (TCR)	MCL			10/01/2010	10/31/2010	74	30	SFK	10/13/2010
3100 Coliform (TCR)	MCL			11/01/2010	11/30/2010	75	32	SFL	02/16/2011
3100 Coliform (TCR)	MCL			12/01/2010	12/31/2010	76	32	SFL	02/16/2011

SAFE DRINKING WATER INFORMATION SYSTEM  
ANNUAL PWS COMPLIANCE REPORT



EPA REGION: 01 Details PRIMACY AGENCY: MA

MA2321000 WEST BOYLSTON WATER DISTRICT


<i>Water System Address</i>	<i>Federal PWS Type</i>	<i>Owner Code</i>
183 WORCESTER ST	CWS	Local_Govt
	<i>County Served</i>	<i>Population Primary Source</i>
WEST BOYLSTON, MA 01583	Worcester	6,720 GW

Contaminant	TT/MCL	Result	MCL	Comp. Begin	Comp. End	Vio. ID	ID	Action	Enf. Date
3100 Coliform (TCR)	MCL			07/01/2010	07/31/2010	7	41	SFL	09/08/2010
	MCL				07/31/2010	7	42	SOX	09/08/2010

MA2323002 MADDEN ESTATES

<i>Water System Address</i>	<i>Federal PWS Type</i>	<i>Owner Code</i>
254 WICKABOAG VALLEY ROAD	CWS	Private
	<i>County Served</i>	<i>Population Primary Source</i>
WEST BROOKFIELD, MA 01585	Worcester	26 GW

Contaminant	TT/MCL	Result	MCL	Comp. Begin	Comp. End	Vio. ID	ID	Action	Enf. Date
7000 Consumer Confidence Rule	Other			07/01/2009	07/01/2010	123	49	SFL	12/11/2009
	Other				07/01/2010	123	57	SOX	07/01/2010
5000 Lead & Copper Rule	MR			07/01/2009	08/12/2010	122	48	SFL	12/14/2009
	MR				08/12/2010	122	52	SFO	11/11/2009
	MR				08/12/2010	122	58	SOX	08/12/2010
3100 Coliform (TCR)	MCL			01/01/2010	01/31/2010	125	50	SFL	03/08/2010
	MCL				01/31/2010	125	52	SFO	11/11/2009
	MCL				01/31/2010	125	54	SFK	08/11/2009
3100 Coliform (TCR)	MR			01/01/2010	01/31/2010	128	50	SFL	03/08/2010
	MR				01/31/2010	128	52	SFO	11/11/2009
	MR				01/31/2010	128	54	SFK	08/11/2009
3100 Coliform (TCR)	MCL			06/01/2010	06/30/2010	134	55	SFL	08/17/2010
	MCL				06/30/2010	134	56	SOX	08/17/2010



SAFE DRINKING WATER INFORMATION SYSTEM  
ANNUAL PWS COMPLIANCE REPORT



EPA REGION: 01				Details			PRIMACY AGENCY: MA		
MA2332005				LEINO PARK WATER DISTRICT					
<i>Water System Address</i>				<i>Federal PWS Type</i>			<i>Owner Code</i>		
52 OLD OAK AVENUE				CWS			Private		
WESTMINSTER, MA 01473				<i>County Served</i>			<i>Population Primary Source</i>		
				Worcester			120 SW		
Contaminant	TT/MCL	Result	MCL	Comp. Begin	Comp. End	Vio. ID	ID	Action	Enf. Date
2950 TTHM	MCL			10/01/2010	12/31/2010	16	37	SFL	02/01/2011
MA2343000				WINCHENDON WATER DEPARTMENT					
<i>Water System Address</i>				<i>Federal PWS Type</i>			<i>Owner Code</i>		
109 FRONT STREET				CWS			Local_Govt		
WINCHENDON, MA 01475				<i>County Served</i>			<i>Population Primary Source</i>		
				Worcester			5,942 SW		
Contaminant	TT/MCL	Result	MCL	Comp. Begin	Comp. End	Vio. ID	ID	Action	Enf. Date
3100 Coliform (TCR)	MCL			06/01/2010	06/30/2010	6	49	SFL	07/28/2010
	MCL				06/30/2010	6	50	SOX	07/28/2010
MA3023000				BEDFORD WATER DEPT.					
<i>Water System Address</i>				<i>Federal PWS Type</i>			<i>Owner Code</i>		
314 GREAT RD				CWS			Local_Govt		
BEDFORD, MA 01730				<i>County Served</i>			<i>Population Primary Source</i>		
				Middlesex			13,315 SW		
Contaminant	TT/MCL	Result	MCL	Comp. Begin	Comp. End	Vio. ID	ID	Action	Enf. Date
3100 Coliform (TCR)	MCL			08/01/2010	08/31/2010	5	15	SFL	09/21/2010
3100 Coliform (TCR)	MCL			10/01/2010	10/31/2010	6	16	SFL	11/18/2010
MA3051011				ASSURANCE TECHNOLOGY CORP.					
<i>Water System Address</i>				<i>Federal PWS Type</i>			<i>Owner Code</i>		
84 SOUTH STREET				NTNCWS			Private		
CARLISLE, MA 01741				<i>County Served</i>			<i>Population Primary Source</i>		
				Middlesex			75 GW		
Contaminant	TT/MCL	Result	MCL	Comp. Begin	Comp. End	Vio. ID	ID	Action	Enf. Date

SAFE DRINKING WATER INFORMATION SYSTEM  
ANNUAL PWS COMPLIANCE REPORT



EPA REGION: 01				Details				PRIMACY AGENCY: MA	
MA3051011				ASSURANCE TECHNOLOGY CORP.					
<i>Water System Address</i>				<i>Federal PWS Type</i>				<i>Owner Code</i>	
84 SOUTH STREET				NTNCWS				Private	
CARLISLE, MA 01741				<i>County Served</i>				<i>Population Primary Source</i>	
				Middlesex				75 GW	
Contaminant	TT/MCL	Result	MCL	Comp. Begin	Comp. End	Vio. ID	ID	Action	Enf. Date
5000	Lead & Copper Rule	TT		07/01/2008	12/31/2025	48	26	SFO	11/20/2009
3100	Coliform (TCR)	MCL		09/01/2010	09/30/2010	49	27	SFL	10/13/2010
MA3078008				SPRINGDALE FARMS WATER SUPPLY TRUST					
<i>Water System Address</i>				<i>Federal PWS Type</i>				<i>Owner Code</i>	
P.O. BOX 725				CWS				Private	
DOVER, MA 02030				<i>County Served</i>				<i>Population Primary Source</i>	
				Norfolk				130 GW	
Contaminant	TT/MCL	Result	MCL	Comp. Begin	Comp. End	Vio. ID	ID	Action	Enf. Date
3100	Coliform (TCR)	MCL		08/01/2010	08/31/2010	11	13	SFL	09/02/2010
MA3206000				NEWBURYPORT WATER DEPARTMENT					
<i>Water System Address</i>				<i>Federal PWS Type</i>				<i>Owner Code</i>	
CITY HALL PLEASANT ST				CWS				Local_Govt	
NEWBURYPORT, MA 01950				<i>County Served</i>				<i>Population Primary Source</i>	
				Essex				20,335 SW	
Contaminant	TT/MCL	Result	MCL	Comp. Begin	Comp. End	Vio. ID	ID	Action	Enf. Date
3100	Coliform (TCR)	MCL		10/01/2010	10/31/2010	40	12	SFL	11/19/2010
MA3274000				SOMERVILLE WATER DEPT. (MWRA)					
<i>Water System Address</i>				<i>Federal PWS Type</i>				<i>Owner Code</i>	
1 FRANEY RD				CWS				Local_Govt	
SOMERVILLE, MA 02145				<i>County Served</i>				<i>Population Primary Source</i>	
				Middlesex				74,554 SW	
Contaminant	TT/MCL	Result	MCL	Comp. Begin	Comp. End	Vio. ID	ID	Action	Enf. Date
3100	Coliform (TCR)	MCL		11/01/2010	11/30/2010	3	25	SFL	12/13/2010



SAFE DRINKING WATER INFORMATION SYSTEM  
ANNUAL PWS COMPLIANCE REPORT



EPA REGION: 01 Details PRIMACY AGENCY: MA

MA3301020 COLONY HEIGHTS CONDOMINIUM

<i>Water System Address</i>	<i>Federal PWS Type</i>	<i>Owner Code</i>
C/O CENTURION MANAGEMENT CO.	CWS	Private
P.O. BOX 724	<i>County Served</i>	<i>Population Primary Source</i>
TYNGSBOROUGH, MA 01879	Middlesex	120 GW

Contaminant	TT/MCL	Result	MCL	Comp. Begin	Comp. End	Vio. ID	ID	Action	Enf. Date
3100 Coliform (TCR)	MCL			07/01/2010	07/31/2010		3 18	SFL	08/23/2010

MA3320000 WENHAM WATER DEPT.

<i>Water System Address</i>	<i>Federal PWS Type</i>	<i>Owner Code</i>
91 GRAPEVINE RD	CWS	Local_Govt
WENHAM, MA 01984	<i>County Served</i>	<i>Population Primary Source</i>
	Essex	3,687 GW

Contaminant	TT/MCL	Result	MCL	Comp. Begin	Comp. End	Vio. ID	ID	Action	Enf. Date
3100 Coliform (TCR)	MCL			09/01/2010	09/30/2010		5 15	SFL	10/07/2010
3100 Coliform (TCR)	MCL			10/01/2010	10/31/2010		6 16	SFL	11/18/2010

MA3330019 HAYSTACK ESTATES

<i>Water System Address</i>	<i>Federal PWS Type</i>	<i>Owner Code</i>
ALLIED PROPERTY MANAGEMENT	CWS	Private
P.O. BOX 315	<i>County Served</i>	<i>Population Primary Source</i>
TYNGSBOROUGH, MA 01862	Middlesex	60 GW

Contaminant	TT/MCL	Result	MCL	Comp. Begin	Comp. End	Vio. ID	ID	Action	Enf. Date
5000 Lead & Copper Rule	MR			07/01/1994	12/31/2025	97V0001	9700008	SFJ	03/31/1997
4006 Combined Uranium	MCL			10/01/2010	12/31/2010		8 24	SFL	01/27/2011

SAFE DRINKING WATER INFORMATION SYSTEM  
ANNUAL PWS COMPLIANCE REPORT




EPA REGION: 01 Details PRIMACY AGENCY: MA

MA3342000 WILMINGTON WATER DEPT

<i>Water System Address</i>	<i>Federal PWS Type</i>	<i>Owner Code</i>
121 GLEN ROAD	CWS	Local_Govt
WILMINGTON, MA 01887	<i>County Served</i>	<i>Population Primary Source</i>
	Middlesex	22,718 SW

Contaminant	TT/MCL	Result	MCL	Comp. Begin	Comp. End	Vio. ID	ID	Action	Enf. Date
1039	Perchlorate	MR		06/01/2010	09/30/2010	27	26	SFL	11/09/2010
2976	Vinyl chloride	MR		06/01/2010	09/30/2010	10	26	SFL	11/09/2010
2989	CHLOROBENZENE	MR		06/01/2010	09/30/2010	11	26	SFL	11/09/2010
2968	o-Dichlorobenzene	MR		06/01/2010	09/30/2010	12	26	SFL	11/09/2010
2979	trans-1,2-Dichloroethylene	MR		06/01/2010	09/30/2010	13	26	SFL	11/09/2010
2380	cis-1,2-Dichloroethylene	MR		06/01/2010	09/30/2010	14	26	SFL	11/09/2010
2983	1,2-Dichloropropane	MR		06/01/2010	09/30/2010	15	26	SFL	11/09/2010
2992	Ethylbenzene	MR		06/01/2010	09/30/2010	16	26	SFL	11/09/2010
2996	Styrene	MR		06/01/2010	09/30/2010	17	26	SFL	11/09/2010
2987	Tetrachloroethylene	MR		06/01/2010	09/30/2010	18	26	SFL	11/09/2010
2991	Toluene	MR		06/01/2010	09/30/2010	19	26	SFL	11/09/2010
2969	p-Dichlorobenzene	MR		06/01/2010	09/30/2010	20	26	SFL	11/09/2010
2955	Xylenes, Total	MR		06/01/2010	09/30/2010	21	26	SFL	11/09/2010
2964	DICHLOROMETHANE	MR		06/01/2010	09/30/2010	22	26	SFL	11/09/2010
2985	1,1,2-Trichloroethane	MR		06/01/2010	09/30/2010	24	26	SFL	11/09/2010
2378	1,2,4-Trichlorobenzene	MR		06/01/2010	09/30/2010	26	26	SFL	11/09/2010
2990	Benzene	MR		06/01/2010	09/30/2010	4	26	SFL	11/09/2010
2982	Carbon tetrachloride	MR		06/01/2010	09/30/2010	5	26	SFL	11/09/2010
2977	1,1-Dichloroethylene	MR		06/01/2010	09/30/2010	6	26	SFL	11/09/2010
2980	1,2-Dichloroethane	MR		06/01/2010	09/30/2010	7	26	SFL	11/09/2010
2984	Trichloroethylene	MR		06/01/2010	09/30/2010	8	26	SFL	11/09/2010
2981	1,1,1-Trichloroethane	MR		06/01/2010	09/30/2010	9	26	SFL	11/09/2010

SAFE DRINKING WATER INFORMATION SYSTEM  
ANNUAL PWS COMPLIANCE REPORT




EPA REGION: 01		Details					PRIMACY AGENCY: MA			
MA4001000		ABINGTON/ROCKLAND JOINT WTR. WORKS								
<i>Water System Address</i>		<i>Federal PWS Type</i>					<i>Owner Code</i>			
96 EAST WATER ST		CWS					Local_Govt			
ROCKLAND, MA 02370		<i>County Served</i>					<i>Population</i>		<i>Primary Source</i>	
		Plymouth					33,607		SW	
Contaminant	TT/MCL	Result	MCL	Comp. Begin	Comp. End	Vio. ID	ID	Action	Enf. Date	
3100 Coliform (TCR)	MCL			10/01/2010	10/31/2010	1	18	SFL	02/10/2011	
	MCL				10/31/2010	1	19	SOX	02/10/2011	
MA4018000		AVON WATER DEPARTMENT								
<i>Water System Address</i>		<i>Federal PWS Type</i>					<i>Owner Code</i>			
65 EAST MAIN ST		CWS					Local_Govt			
AVON, MA 02322		<i>County Served</i>					<i>Population</i>		<i>Primary Source</i>	
		Norfolk					4,181		GW	
Contaminant	TT/MCL	Result	MCL	Comp. Begin	Comp. End	Vio. ID	ID	Action	Enf. Date	
5000 Lead & Copper Rule	MR			04/01/2002	12/31/2025	02V0001	0200006	SFJ	08/15/2002	
3100 Coliform (TCR)	MCL			11/01/2010	11/30/2010	28	17	SFL	02/18/2011	
	MCL				11/30/2010	28	18	SOX	02/18/2011	
MA4020000		BARNSTABLE FIRE DISTRICT								
<i>Water System Address</i>		<i>Federal PWS Type</i>					<i>Owner Code</i>			
P.O. BOX 546		CWS					Local_Govt			
BARNSTABLE, MA 02630		<i>County Served</i>					<i>Population</i>		<i>Primary Source</i>	
		Barnstable					4,000		GW	
Contaminant	TT/MCL	Result	MCL	Comp. Begin	Comp. End	Vio. ID	ID	Action	Enf. Date	
3100 Coliform (TCR)	MCL			05/01/2010	05/31/2010	2	12	SFL	08/30/2010	
	MCL				05/31/2010	2	13	SOX	08/30/2010	
3100 Coliform (TCR)	MCL			07/01/2010	07/31/2010	4	14	SFK	07/06/2010	
3100 Coliform (TCR)	MCL			07/01/2010	07/31/2010	5	14	SFK	07/06/2010	
3100 Coliform (TCR)	MCL			11/01/2010	11/30/2010	6	15	SFL	02/18/2011	
3100 Coliform (TCR)	MCL			11/01/2010	11/30/2010	7	15	SFL	02/18/2011	

SAFE DRINKING WATER INFORMATION SYSTEM  
ANNUAL PWS COMPLIANCE REPORT



EPA REGION: 01		Details					PRIMACY AGENCY: MA			
MA4036001		BUZZARDS BAY WATER DISTRICT								
<i>Water System Address</i>		<i>Federal PWS Type</i>					<i>Owner Code</i>			
P.O. BOX 243		CWS					Local_Govt			
		<i>County Served</i>					<i>Population Primary Source</i>			
BUZZARDS BAY, MA 02532		Barnstable					7,700		GW	
Contaminant	TT/MCL	Result	MCL	Comp. Begin	Comp. End	Vio. ID	ID	Action	Enf. Date	
3100	Coliform (TCR)	MCL		08/01/2010	08/31/2010	4	16	SOX	11/15/2010	
		MCL			08/31/2010	4	17	SFL	11/15/2010	
3100	Coliform (TCR)	MCL		12/01/2010	12/31/2010	5	18	SFL	02/18/2011	
		MCL			12/31/2010	5	19	SOX	02/18/2011	
MA4044003		SPECTRUM GYMNASTICS INC.								
<i>Water System Address</i>		<i>Federal PWS Type</i>					<i>Owner Code</i>			
959 WEST CHESTNUT ST		TNCWS					Private			
		<i>County Served</i>					<i>Population Primary Source</i>			
BROCKTON, MA 02401		Plymouth					50		GW	
Contaminant	TT/MCL	Result	MCL	Comp. Begin	Comp. End	Vio. ID	ID	Action	Enf. Date	
3100	Coliform (TCR)	MCL		10/01/2010	10/31/2010	1	6	SFL	02/10/2011	
		MCL			10/31/2010	1	7	SOX	02/10/2011	
MA4052010		PINE WOOD WAY CAMPING AREA INC								
<i>Water System Address</i>		<i>Federal PWS Type</i>					<i>Owner Code</i>			
10 IRENE RD		TNCWS					Private			
		<i>County Served</i>					<i>Population Primary Source</i>			
SOUTH CARVER, MA 02366		Plymouth					200		GW	
Contaminant	TT/MCL	Result	MCL	Comp. Begin	Comp. End	Vio. ID	ID	Action	Enf. Date	
7500	Public Notice	Other		10/08/2010	12/31/2025	3	11	SFL	02/10/2011	
3100	Coliform (TCR)	MCL		10/01/2010	10/31/2010	2	11	SFL	02/10/2011	

SAFE DRINKING WATER INFORMATION SYSTEM  
ANNUAL PWS COMPLIANCE REPORT



EPA REGION: 01 Details PRIMACY AGENCY: MA

MA4052026 CRANBERRY VILLAGE INC

<i>Water System Address</i>	<i>Federal PWS Type</i>	<i>Owner Code</i>
75 CRANBERRY RD	CWS	Private
CARVER, MA 02330	<i>County Served</i>	<i>Population Primary Source</i>
	Plymouth	414 GW

Contaminant	TT/MCL	Result	MCL	Comp. Begin	Comp. End	Vio. ID	ID	Action	Enf. Date
7000 Consumer Confidence Rule	Other			07/01/2010	07/21/2010	4	12	SFL	08/05/2010
	Other				07/21/2010	4	14	SOX	07/21/2010
5000 Lead & Copper Rule	TT	00.00000000		01/01/1997	12/31/2025	99V0001	9900005	SFL	04/26/1999

MA4062006 CHILMARK COMMUNITY CENTER

<i>Water System Address</i>	<i>Federal PWS Type</i>	<i>Owner Code</i>
P.O. BOX 119	TNCWS	Local_Govt
CHILMARK, MA 02535	<i>County Served</i>	<i>Population Primary Source</i>
	Dukes	75 GW

Contaminant	TT/MCL	Result	MCL	Comp. Begin	Comp. End	Vio. ID	ID	Action	Enf. Date
3100 Coliform (TCR)	MCL			11/01/2010	11/30/2010	10	13	SFL	02/10/2011
3100 Coliform (TCR)	MCL			12/01/2010	12/31/2010	11	13	SFL	02/10/2011
3100 Coliform (TCR)	MCL			10/01/2010	10/31/2010	9	13	SFL	02/10/2011

MA4062008 CHILMARK SCHOOL

<i>Water System Address</i>	<i>Federal PWS Type</i>	<i>Owner Code</i>
P.O. BOX 60	NTNCWS	Local_Govt
ATTN: SUSAN STEVENS - PRINCIPAL	<i>County Served</i>	<i>Population Primary Source</i>
CHILMARK, MA 02535	Dukes	90 GW

Contaminant	TT/MCL	Result	MCL	Comp. Begin	Comp. End	Vio. ID	ID	Action	Enf. Date
3100 Coliform (TCR)	MCL			09/01/2010	09/30/2010	28	11	SFL	11/08/2010
	MCL				09/30/2010	28	12	SOX	11/08/2010
2981 1,1,1-Trichloroethane	MR			04/01/2010	06/30/2010	10	10	SFL	11/04/2010
2976 Vinyl chloride	MR			04/01/2010	06/30/2010	11	10	SFL	11/04/2010
2989 CHLOROBENZENE	MR			04/01/2010	06/30/2010	12	10	SFL	11/04/2010
2968 o-Dichlorobenzene	MR			04/01/2010	06/30/2010	13	10	SFL	11/04/2010

SAFE DRINKING WATER INFORMATION SYSTEM  
ANNUAL PWS COMPLIANCE REPORT



EPA REGION: 01 Details PRIMACY AGENCY: MA

MA4062008 CHILMARK SCHOOL

<i>Water System Address</i>	<i>Federal PWS Type</i>	<i>Owner Code</i>
P.O. BOX 60	NTNCWS	Local_Govt
ATTN: SUSAN STEVENS - PRINCIPAL	<i>County Served</i>	<i>Population Primary Source</i>
CHILMARK, MA 02535	Dukes	90 GW


Contaminant	TT/MCL	Result	MCL	Comp. Begin	Comp. End	Vio. ID	ID	Action	Enf. Date
2979	trans-1,2-Dichloroethylene	MR		04/01/2010	06/30/2010	14	10	SFL	11/04/2010
2380	cis-1,2-Dichloroethylene	MR		04/01/2010	06/30/2010	15	10	SFL	11/04/2010
2983	1,2-Dichloropropane	MR		04/01/2010	06/30/2010	16	10	SFL	11/04/2010
2992	Ethylbenzene	MR		04/01/2010	06/30/2010	17	10	SFL	11/04/2010
2996	Styrene	MR		04/01/2010	06/30/2010	18	10	SFL	11/04/2010
2987	Tetrachloroethylene	MR		04/01/2010	06/30/2010	19	10	SFL	11/04/2010
2991	Toluene	MR		04/01/2010	06/30/2010	20	10	SFL	11/04/2010
2969	p-Dichlorobenzene	MR		04/01/2010	06/30/2010	21	10	SFL	11/04/2010
2955	Xylenes, Total	MR		04/01/2010	06/30/2010	22	10	SFL	11/04/2010
2964	DICHLOROMETHANE	MR		04/01/2010	06/30/2010	23	10	SFL	11/04/2010
2985	1,1,2-Trichloroethane	MR		04/01/2010	06/30/2010	25	10	SFL	11/04/2010
2378	1,2,4-Trichlorobenzene	MR		04/01/2010	06/30/2010	27	10	SFL	11/04/2010
2990	Benzene	MR		04/01/2010	06/30/2010	5	10	SFL	11/04/2010
2982	Carbon tetrachloride	MR		04/01/2010	06/30/2010	6	10	SFL	11/04/2010
2977	1,1-Dichloroethylene	MR		04/01/2010	06/30/2010	7	10	SFL	11/04/2010
2980	1,2-Dichloroethane	MR		04/01/2010	06/30/2010	8	10	SFL	11/04/2010
2984	Trichloroethylene	MR		04/01/2010	06/30/2010	9	10	SFL	11/04/2010

MA4072000 DARTMOUTH WATER DIVISION

<i>Water System Address</i>	<i>Federal PWS Type</i>	<i>Owner Code</i>
751 ALLEN ST	CWS	Local_Govt
DARTMOUTH, MA 02747	<i>County Served</i>	<i>Population Primary Source</i>
	Bristol	23,831 SW


Contaminant	TT/MCL	Result	MCL	Comp. Begin	Comp. End	Vio. ID	ID	Action	Enf. Date
3100	Coliform (TCR)	MCL		10/01/2010	10/31/2010	2	8	SFL	02/10/2011
		MCL			10/31/2010	2	9	SOX	02/10/2011
3100	Coliform (TCR)	MCL		11/01/2010	11/30/2010	3	10	SFL	02/18/2011

SAFE DRINKING WATER INFORMATION SYSTEM  
ANNUAL PWS COMPLIANCE REPORT



EPA REGION: 01				Details			PRIMACY AGENCY: MA			
MA4072000				DARTMOUTH WATER DIVISION						
<i>Water System Address</i>				<i>Federal PWS Type</i>			<i>Owner Code</i>			
751 ALLEN ST				CWS			Local_Govt			
DARTMOUTH, MA 02747				<i>County Served</i>			<i>Population Primary Source</i>			
				Bristol			23,831 SW			
Contaminant	TT/MCL	Result	MCL	Comp. Begin	Comp. End	Vio. ID	ID	Action	Enf. Date	
3100 Coliform (TCR)	MCL			11/01/2010	11/30/2010	3	11	SOX	02/18/2011	
MA4076000				DIGHTON WATER DISTRICT						
<i>Water System Address</i>				<i>Federal PWS Type</i>			<i>Owner Code</i>			
192 WILLIAMS STREET				CWS			Local_Govt			
NORTH DIGHTON, MA 02764				<i>County Served</i>			<i>Population Primary Source</i>			
				Bristol			6,833 SW			
Contaminant	TT/MCL	Result	MCL	Comp. Begin	Comp. End	Vio. ID	ID	Action	Enf. Date	
3100 Coliform (TCR)	MCL			09/01/2010	09/30/2010	7	14	SFL	11/08/2010	
	MCL				09/30/2010	7	15	SOX	11/08/2010	
MA4076004				INIMA USA / AQUARIA WATER						
<i>Water System Address</i>				<i>Federal PWS Type</i>			<i>Owner Code</i>			
PO BOX 1000				CWS			Private			
NORTH DIGHTON, MA 02764				<i>County Served</i>			<i>Population Primary Source</i>			
				Bristol			95,000 SW			
Contaminant	TT/MCL	Result	MCL	Comp. Begin	Comp. End	Vio. ID	ID	Action	Enf. Date	
7000 Consumer Confidence Rule	Other			07/01/2010	10/07/2010	2	4	SFL	09/17/2010	
	Other				10/07/2010	2	6	SOX	10/07/2010	
3100 Coliform (TCR)	MCL			10/01/2010	10/31/2010	3	7	SFL	02/10/2011	
	MCL				10/31/2010	3	8	SOX	02/10/2011	

SAFE DRINKING WATER INFORMATION SYSTEM  
ANNUAL PWS COMPLIANCE REPORT



EPA REGION: 01 Details PRIMACY AGENCY: MA

MA4086011 WHI SPERING PINES CONDO ASSOCIATION

<i>Water System Address</i>	<i>Federal PWS Type</i>	<i>Owner Code</i>
C/O CHARLES DENAGY	NTNCWS	Private
3 CASPER CREEK ROAD	<i>County Served</i>	<i>Population Primary Source</i>
POUGHKEEPSIE, NY 12603	Barnstable	60 GW

Contaminant	TT/MCL	Result	MCL	Comp. Begin	Comp. End	Vio. ID	ID	Action	Enf. Date
1039 Perchlorate	MCL			07/01/2010	09/30/2010	26			

MA4094000 FAIRHAVEN WATER DEPT

<i>Water System Address</i>	<i>Federal PWS Type</i>	<i>Owner Code</i>
5 ARSENE ST	CWS	Local_Govt
FAIRHAVEN, MA 02719	<i>County Served</i>	<i>Population Primary Source</i>
	Bristol	15,999 GW

Contaminant	TT/MCL	Result	MCL	Comp. Begin	Comp. End	Vio. ID	ID	Action	Enf. Date
3100 Coliform (TCR)	MCL			07/01/2010	07/31/2010	4	14	SFL	11/08/2010
	MCL				07/31/2010	4	15	SOX	11/08/2010
3100 Coliform (TCR)	MCL			07/01/2010	07/31/2010	5	14	SFL	11/08/2010
	MCL				07/31/2010	5	15	SOX	11/08/2010

MA4096000 FALMOUTH WATER DEPT

<i>Water System Address</i>	<i>Federal PWS Type</i>	<i>Owner Code</i>
416 GIFFORD ST	CWS	Local_Govt
FALMOUTH, MA 02540	<i>County Served</i>	<i>Population Primary Source</i>
	Barnstable	77,500 SW

Contaminant	TT/MCL	Result	MCL	Comp. Begin	Comp. End	Vio. ID	ID	Action	Enf. Date
7500 Public Notice	Other			06/12/2010	06/22/2010	5	39	SFK	06/16/2010
	Other				06/22/2010	5	40	SOX	06/22/2010
3100 Coliform (TCR)	MCL			06/01/2010	06/30/2010	1	39	SFK	06/16/2010
	MCL				06/30/2010	1	40	SOX	06/22/2010
3100 Coliform (TCR)	MCL			06/01/2010	06/30/2010	2	39	SFK	06/16/2010
	MCL				06/30/2010	2	40	SOX	06/22/2010

SAFE DRINKING WATER INFORMATION SYSTEM  
ANNUAL PWS COMPLIANCE REPORT



EPA REGION: 01		Details					PRIMACY AGENCY: MA			
MA4102008		FREETOWN ELEMENTARY SCHOOL								
<i>Water System Address</i>		<i>Federal PWS Type</i>					<i>Owner Code</i>			
43 BULLOCK RD		NTNCWS					Local_Govt			
FREETOWN, MA 02717		<i>County Served</i>					<i>Population Primary Source</i>			
		Bristol					560 GW			
Contaminant	TT/MCL	Result	MCL	Comp. Begin	Comp. End	Vio. ID	ID	Action	Enf. Date	
5000	Lead & Copper Rule	TT		01/01/2010	12/31/2025	26	9	SFL	06/22/2010	
MA4122000		HANOVER WATER DEPT								
<i>Water System Address</i>		<i>Federal PWS Type</i>					<i>Owner Code</i>			
40 POND ST		CWS					Local_Govt			
HANOVER, MA 02339		<i>County Served</i>					<i>Population Primary Source</i>			
		Plymouth					14,286 GW			
Contaminant	TT/MCL	Result	MCL	Comp. Begin	Comp. End	Vio. ID	ID	Action	Enf. Date	
7000	Consumer Confidence Rule	Other		07/01/2010	07/14/2010	1	10	SFL	07/21/2010	
		Other			07/14/2010	1	11	SOX	07/14/2010	
3100	Coliform (TCR)	MCL		11/01/2010	11/30/2010	2	12	SFL	02/18/2011	
		MCL			11/30/2010	2	13	SOX	02/18/2011	
MA4133000		HOLBROOK PUBLIC WORKS DEPT								
<i>Water System Address</i>		<i>Federal PWS Type</i>					<i>Owner Code</i>			
50 NORTH FRANKLIN STREET		CWS					Local_Govt			
HOLBROOK, MA 02343		<i>County Served</i>					<i>Population Primary Source</i>			
		Norfolk					10,785 SW			
Contaminant	TT/MCL	Result	MCL	Comp. Begin	Comp. End	Vio. ID	ID	Action	Enf. Date	
7500	Public Notice	Other		12/31/2010	02/18/2011	7	35	SFL	02/18/2011	
		Other			02/18/2011	7	36	SOX	02/18/2011	
3100	Coliform (TCR)	MCL		11/01/2010	11/30/2010	6	35	SFL	02/18/2011	
		MCL			11/30/2010	6	36	SOX	02/18/2011	

SAFE DRINKING WATER INFORMATION SYSTEM  
ANNUAL PWS COMPLIANCE REPORT



EPA REGION: 01 Details PRIMACY AGENCY: MA

MA4146016 FREETOWN/LAKEVILLE REGIONAL SCHOOL DIST.

<i>Water System Address</i>	<i>Federal PWS Type</i>	<i>Owner Code</i>
98 HOWLAND ROAD	NTNCWS	Local_Govt
LAKEVILLE, MA 02347	<i>County Served</i>	<i>Population Primary Source</i>
	Plymouth	2,144 GW

Contaminant	TT/MCL	Result	MCL	Comp. Begin	Comp. End	Vio. ID	ID	Action	Enf. Date
3100 Coliform (TCR)	MCL			07/01/2010	07/31/2010	4	12	SFL	11/08/2010
	MCL				07/31/2010	4	13	SOX	11/08/2010

MA4146017 POQUOY BROOK GOLF COURSE

<i>Water System Address</i>	<i>Federal PWS Type</i>	<i>Owner Code</i>
20 LEONARD ST	TNCWS	Private
LAKEVILLE, MA 02347	<i>County Served</i>	<i>Population Primary Source</i>
	Plymouth	350 GW

Contaminant	TT/MCL	Result	MCL	Comp. Begin	Comp. End	Vio. ID	ID	Action	Enf. Date
3100 Coliform (TCR)	MCL			10/01/2010	10/31/2010	4	8	SFL	02/10/2011
	MCL				10/31/2010	4	9	SOX	02/10/2011
3100 Coliform (TCR)	MCL			11/01/2010	11/30/2010	5	8	SFL	02/10/2011
	MCL				11/30/2010	5	9	SOX	02/10/2011

MA4146046 STARRS COUNTRY MARKET

<i>Water System Address</i>	<i>Federal PWS Type</i>	<i>Owner Code</i>
78 MAIN ST	TNCWS	Private
LAKEVILLE, MA 02347	<i>County Served</i>	<i>Population Primary Source</i>
	Plymouth	50 GW

Contaminant	TT/MCL	Result	MCL	Comp. Begin	Comp. End	Vio. ID	ID	Action	Enf. Date
3100 Coliform (TCR)	MCL			04/01/2010	04/30/2010	1	8	SFL	08/30/2010
	MCL				04/30/2010	1	9	SOX	08/30/2010

SAFE DRINKING WATER INFORMATION SYSTEM  
ANNUAL PWS COMPLIANCE REPORT



EPA REGION: 01 Details PRIMACY AGENCY: MA

MA4146049 BISHOP RUOCCO HOUSE

<i>Water System Address</i>	<i>Federal PWS Type</i>	<i>Owner Code</i>
BISHOP RUOCCO HOUSE FOR GIRLS	TNCWS	Private
22 HIGHLAND ROAD	<i>County Served</i>	<i>Population Primary Source</i>
LAKEVILLE, MA 02347	Plymouth	25 GW

Contaminant	TT/MCL	Result	MCL	Comp. Begin	Comp. End	Vio. ID	ID	Action	Enf. Date
3100 Coliform (TCR)	MCL			09/01/2010	09/30/2010	1	2	SFL	11/29/2010
3100 Coliform (TCR)	MCL			10/01/2010	10/31/2010	2	2	SFL	11/29/2010
3100 Coliform (TCR)	MCL			11/01/2010	11/30/2010	3	2	SFL	11/29/2010

MA4169000 MARION WATER DIVISION

<i>Water System Address</i>	<i>Federal PWS Type</i>	<i>Owner Code</i>
P.O. BOX 1050	CWS	Local_Govt
MARION, MA 02738	<i>County Served</i>	<i>Population Primary Source</i>
	Plymouth	6,475 GW

Contaminant	TT/MCL	Result	MCL	Comp. Begin	Comp. End	Vio. ID	ID	Action	Enf. Date
1039 Perchlorate	MCL			07/01/2010	09/30/2010	2	24	SFK	02/04/2011

MA4171000 MARSHFIELD WATER DEPARTMENT

<i>Water System Address</i>	<i>Federal PWS Type</i>	<i>Owner Code</i>
870 MORAIN ST	CWS	Local_Govt
MARSHFIELD, MA 02050	<i>County Served</i>	<i>Population Primary Source</i>
	Plymouth	34,000 GW


Contaminant	TT/MCL	Result	MCL	Comp. Begin	Comp. End	Vio. ID	ID	Action	Enf. Date
3100 Coliform (TCR)	MCL			05/01/2010	05/31/2010	26	19	SFL	08/30/2010
	MCL				05/31/2010		20	SOX	08/30/2010
3100 Coliform (TCR)	MCL			06/01/2010	06/30/2010	27	21	SFL	08/30/2010
	MCL				06/30/2010		22	SOX	08/30/2010

SAFE DRINKING WATER INFORMATION SYSTEM  
ANNUAL PWS COMPLIANCE REPORT



EPA REGION: 01				Details				PRIMACY AGENCY: MA	
MA4182003				FAIRHAVENS INC.					
<i>Water System Address</i>				<i>Federal PWS Type</i>				<i>Owner Code</i>	
334 MARION RD				CWS				Private	
MIDDLEBOROUGH, MA 02346				<i>County Served</i>				<i>Population Primary Source</i>	
				Plymouth				28 GW	
Contaminant	TT/MCL	Result	MCL	Comp. Begin	Comp. End	Vio. ID	ID	Action	Enf. Date
3100 Coliform (TCR)	MCL			10/01/2010	10/31/2010	3	10	SFL	02/10/2011
	MCL				10/31/2010	3	11	SOX	02/10/2011
MA4197001				SIASCONSET WATER DEPARTMENT					
<i>Water System Address</i>				<i>Federal PWS Type</i>				<i>Owner Code</i>	
P.O. BOX 365				CWS				Local_Govt	
SIASCONSET, MA 02564				<i>County Served</i>				<i>Population Primary Source</i>	
				Nantucket				3,000 GW	
Contaminant	TT/MCL	Result	MCL	Comp. Begin	Comp. End	Vio. ID	ID	Action	Enf. Date
3100 Coliform (TCR)	MCL			08/01/2010	08/31/2010	42	17	SFL	11/08/2010
	MCL				08/31/2010	42	18	SOX	11/08/2010
MA4211000				NORTH ATTLEBORO WATER DEPT					
<i>Water System Address</i>				<i>Federal PWS Type</i>				<i>Owner Code</i>	
49 WHITING ST				CWS				Local_Govt	
NORTH ATTLEBOROUGH, MA 02760				<i>County Served</i>				<i>Population Primary Source</i>	
				Bristol				27,143 SW	
Contaminant	TT/MCL	Result	MCL	Comp. Begin	Comp. End	Vio. ID	ID	Action	Enf. Date
3100 Coliform (TCR)	MCL			08/01/2010	08/31/2010	3	30	SFL	11/08/2010
	MCL				08/31/2010	3	31	SOX	11/08/2010

SAFE DRINKING WATER INFORMATION SYSTEM  
ANNUAL PWS COMPLIANCE REPORT



EPA REGION: 01				Details				PRIMACY AGENCY: MA	
MA4221000				OAK BLUFFS WATER DISTRICT					
<i>Water System Address</i>				<i>Federal PWS Type</i>				<i>Owner Code</i>	
BOX 1297				CWS				Local_Govt	
OAK BLUFFS, MA 02557				<i>County Served</i>				<i>Population Primary Source</i>	
				Dukes				23,751 GW	
Contaminant	TT/MCL	Result	MCL	Comp. Begin	Comp. End	Vio. ID	ID	Action	Enf. Date
1040 Nitrate	MR			07/01/2010	09/30/2010	22	46	SFL	03/11/2011
5000 Lead & Copper Rule	MR			10/01/2010	12/31/2025	21	45	SFL	11/30/2010
3100 Coliform (TCR)	MCL			04/01/2010	04/30/2010	20	43	SFL	08/30/2010
	MCL				04/30/2010	20	44	SOX	08/30/2010
MA4231000				PEMBROKE WATER DIVISION DPW					
<i>Water System Address</i>				<i>Federal PWS Type</i>				<i>Owner Code</i>	
100 CENTER ST				CWS				Local_Govt	
PEMBROKE, MA 02359				<i>County Served</i>				<i>Population Primary Source</i>	
				Plymouth				19,072 SW	
Contaminant	TT/MCL	Result	MCL	Comp. Begin	Comp. End	Vio. ID	ID	Action	Enf. Date
3100 Coliform (TCR)	MCL			09/01/2010	09/30/2010	45	30	SOX	11/08/2010
3100 Coliform (TCR)	MCL			08/01/2010	08/31/2010	46	29	SFL	11/08/2010
	MCL				08/31/2010	46	32	SOX	11/08/2010
MA4238000				PLAINVILLE WATER DEPARTMENT					
<i>Water System Address</i>				<i>Federal PWS Type</i>				<i>Owner Code</i>	
P.O. BOX 1565				CWS				Local_Govt	
PLAINVILLE, MA 02762				<i>County Served</i>				<i>Population Primary Source</i>	
				Norfolk				7,500 SW	
Contaminant	TT/MCL	Result	MCL	Comp. Begin	Comp. End	Vio. ID	ID	Action	Enf. Date
7000 Consumer Confidence Rule	Other			07/01/2010	07/30/2010	1	28	SFL	07/21/2010
	Other				07/30/2010	1	30	SOX	07/30/2010
3100 Coliform (TCR)	MCL			07/01/2010	07/31/2010	2	31	SFL	11/08/2010
	MCL				07/31/2010	2	32	SOX	11/08/2010

SAFE DRINKING WATER INFORMATION SYSTEM  
ANNUAL PWS COMPLIANCE REPORT



EPA REGION: 01				Details				PRIMACY AGENCY: MA	
MA4239051				LONG POND VILLAGE MOBILE HOMES					
<i>Water System Address</i>				<i>Federal PWS Type</i>				<i>Owner Code</i>	
661 WASHINGTON STREET				CWS				Private	
NORWOOD, MA 02062				<i>County Served</i>				<i>Population Primary Source</i>	
				Plymouth				60 GW	
Contaminant	TT/MCL	Result	MCL	Comp. Begin	Comp. End	Vio. ID	ID	Action	Enf. Date
1041 Nitrite	MR			01/01/2010	03/31/2010	43	22	SFL	06/24/2010
1040 Nitrate	MR			01/01/2010	03/31/2010	44	22	SFL	06/24/2010
5000 Lead & Copper Rule	TT			08/30/2010	12/31/2025	46	23	SFL	03/01/2011
MA4247017				HILLSIDE COUNTRY CLUB BY LOMBARDI					
<i>Water System Address</i>				<i>Federal PWS Type</i>				<i>Owner Code</i>	
82 HILLSIDE AVE				TNCWS				Private	
REHOBOTH, MA 02769				<i>County Served</i>				<i>Population Primary Source</i>	
				Bristol				80 GW	
Contaminant	TT/MCL	Result	MCL	Comp. Begin	Comp. End	Vio. ID	ID	Action	Enf. Date
3100 Coliform (TCR)	MCL			10/01/2010	10/31/2010	2	10	SFL	02/10/2011
3100 Coliform (TCR)	MR			11/01/2010	11/30/2010	3	10	SFL	02/10/2011
3100 Coliform (TCR)	MR			10/01/2010	10/31/2010	4	10	SFL	02/10/2011
MA4247047				REHOBOTH PUBLIC SAFETY BUILDING					
<i>Water System Address</i>				<i>Federal PWS Type</i>				<i>Owner Code</i>	
C/O ROBERT ASHTON				TNCWS				Local_Govt	
148 PECK STREET				<i>County Served</i>				<i>Population Primary Source</i>	
REHOBOTH, MA 02769				Bristol				30 GW	
Contaminant	TT/MCL	Result	MCL	Comp. Begin	Comp. End	Vio. ID	ID	Action	Enf. Date
3100 Coliform (TCR)	MCL			04/01/2010	04/30/2010	1	8	SFL	08/30/2010
	MCL				04/30/2010	1	9	SOX	08/30/2010
3100 Coliform (TCR)	MCL			07/01/2010	07/31/2010	2	10	SFK	07/07/2010
3100 Coliform (TCR)	MCL			07/01/2010	07/31/2010	3	10	SFK	07/07/2010

SAFE DRINKING WATER INFORMATION SYSTEM  
ANNUAL PWS COMPLIANCE REPORT



EPA REGION: 01 Details PRIMACY AGENCY: MA

MA4250003 OLD COLONY REG.VOC.TECH. HIGH SCH.

<i>Water System Address</i>	<i>Federal PWS Type</i>	<i>Owner Code</i>
476 NORTH AVENUE	NTNCWS	Local_Govt
ROCHESTER, MA 02770	<i>County Served</i>	<i>Population Primary Source</i>
	Plymouth	659 GW

Contaminant	TT/MCL	Result	MCL	Comp. Begin	Comp. End	Vio. ID	ID	Action	Enf. Date
3100 Coliform (TCR)	MCL			01/01/2010	01/31/2010	4	10	SFL	02/25/2010
	MCL				01/31/2010	4	11	SOX	02/25/2010

MA4250010 PERRYS CAMPGROUND

<i>Water System Address</i>	<i>Federal PWS Type</i>	<i>Owner Code</i>
296 NORTH ROAD	TNCWS	Private
BEDFORD, MA 01730	<i>County Served</i>	<i>Population Primary Source</i>
	Plymouth	25 GW


Contaminant	TT/MCL	Result	MCL	Comp. Begin	Comp. End	Vio. ID	ID	Action	Enf. Date
3100 Coliform (TCR)	MCL			09/01/2010	09/30/2010	1	2	SFL	11/29/2010

MA4261009 AMARI RESTAURANT

<i>Water System Address</i>	<i>Federal PWS Type</i>	<i>Owner Code</i>
P.O. BOX 899	TNCWS	Private
SANDWICH, MA 02563	<i>County Served</i>	<i>Population Primary Source</i>
	Barnstable	155 GW

Contaminant	TT/MCL	Result	MCL	Comp. Begin	Comp. End	Vio. ID	ID	Action	Enf. Date
7500 Public Notice	Other			11/08/2010	02/10/2011	4	11	SFL	02/10/2011
	Other				02/10/2011	4	12	SOX	02/10/2011
3100 Coliform (TCR)	MCL			10/01/2010	10/31/2010	3	11	SFL	02/10/2011
	MCL				10/31/2010	3	12	SOX	02/10/2011

SAFE DRINKING WATER INFORMATION SYSTEM  
ANNUAL PWS COMPLIANCE REPORT



EPA REGION: 01				Details			PRIMACY AGENCY: MA		
MA4266000				SHARON WATER DEPT					
<i>Water System Address</i>				<i>Federal PWS Type</i>			<i>Owner Code</i>		
217 REAR SOUTH MAIN ST				CWS			Local_Govt		
SHARON, MA 02067				<i>County Served</i>			<i>Population Primary Source</i>		
				Norfolk			17,692 SW		
Contaminant	TT/MCL	Result	MCL	Comp. Begin	Comp. End	Vio. ID	ID	Action	Enf. Date
3100 Coliform (TCR)	MCL			11/01/2010	11/30/2010	1	8	SFL	02/18/2011
	MCL				11/30/2010	1	9	SOX	02/18/2011
MA4285003				COPPERWOOD II CONDOMINIUMS					
<i>Water System Address</i>				<i>Federal PWS Type</i>			<i>Owner Code</i>		
1017 TURNPIKE ST., #16				CWS			Private		
CANTON, MA 02021				<i>County Served</i>			<i>Population Primary Source</i>		
				Norfolk			75 GW		
Contaminant	TT/MCL	Result	MCL	Comp. Begin	Comp. End	Vio. ID	ID	Action	Enf. Date
5000 Lead & Copper Rule	MR			10/01/2010	12/31/2025	56	21	SFL	11/30/2010
7500 Public Notice	Other			11/11/2010	12/31/2025	58	22	SFL	02/10/2011
3100 Coliform (TCR)	MCL			05/01/2010	05/31/2010	52	20	SFL	08/30/2010
3100 Coliform (TCR)	MCL			06/01/2010	06/30/2010	53	20	SFL	08/30/2010
3100 Coliform (TCR)	MCL			07/01/2010	07/31/2010	54	20	SFL	08/30/2010
3100 Coliform (TCR)	MR			06/01/2010	06/30/2010	55	20	SFL	08/30/2010
3100 Coliform (TCR)	MCL			10/01/2010	10/31/2010	57	22	SFL	02/10/2011
MA4296008				WEST TISBURY TOWN HALL					
<i>Water System Address</i>				<i>Federal PWS Type</i>			<i>Owner Code</i>		
P.O. BOX 278				TNCWS			Local_Govt		
WEST TISBURY, MA 02575				<i>County Served</i>			<i>Population Primary Source</i>		
				Dukes			25 GW		
Contaminant	TT/MCL	Result	MCL	Comp. Begin	Comp. End	Vio. ID	ID	Action	Enf. Date
3100 Coliform (TCR)	MCL			09/01/2010	09/30/2010	3	11	SFK	09/24/2010
3100 Coliform (TCR)	MCL			09/01/2010	09/30/2010	4	11	SFK	09/24/2010

SAFE DRINKING WATER INFORMATION SYSTEM  
ANNUAL PWS COMPLIANCE REPORT




EPA REGION: 01				Details			PRIMACY AGENCY: MA		
MA4300019				WHITMAN HOUSE RESTAURANT					
<i>Water System Address</i>				<i>Federal PWS Type</i>			<i>Owner Code</i>		
P.O. BOX 1086				TNCWS			Private		
TRURO, MA 02666				<i>County Served</i>			<i>Population Primary Source</i>		
				Barnstable			200 GW		
Contaminant	TT/MCL	Result	MCL	Comp. Begin	Comp. End	Vio. ID	ID	Action	Enf. Date
3100	Coliform (TCR)	MCL		09/01/2010	09/30/2010	3	12	SFL	11/29/2010
3100	Coliform (TCR)	MCL		10/01/2010	10/31/2010	4	12	SFL	11/29/2010
3100	Coliform (TCR)	MCL		11/01/2010	11/30/2010	5	12	SFL	11/29/2010
MA4300039				ROSEVILLE CONDOMINIUMS					
<i>Water System Address</i>				<i>Federal PWS Type</i>			<i>Owner Code</i>		
957 ROUTE 80				TNCWS			Private		
GUILFORD, CT 06437				<i>County Served</i>			<i>Population Primary Source</i>		
				Barnstable			70 GW		
Contaminant	TT/MCL	Result	MCL	Comp. Begin	Comp. End	Vio. ID	ID	Action	Enf. Date
3100	Coliform (TCR)	MCL		07/01/2010	07/31/2010	3	13	SFL	11/29/2010
3100	Coliform (TCR)	MCL		08/01/2010	08/31/2010	4	13	SFL	11/29/2010
MA4300041				TRURO TOWN HALL					
<i>Water System Address</i>				<i>Federal PWS Type</i>			<i>Owner Code</i>		
P.O. BOX 2030				TNCWS			Local_Govt		
TRURO, MA 02666				<i>County Served</i>			<i>Population Primary Source</i>		
				Barnstable			70 GW		
Contaminant	TT/MCL	Result	MCL	Comp. Begin	Comp. End	Vio. ID	ID	Action	Enf. Date
3100	Coliform (TCR)	MCL		09/01/2010	09/30/2010	1	16	SFL	11/29/2010
3100	Coliform (TCR)	MCL		10/01/2010	10/31/2010	2	16	SFL	11/29/2010
3100	Coliform (TCR)	MCL		11/01/2010	11/30/2010	3	16	SFL	11/29/2010
3100	Coliform (TCR)	MCL		12/01/2010	12/31/2010	4	17	SFL	02/18/2011

SAFE DRINKING WATER INFORMATION SYSTEM  
ANNUAL PWS COMPLIANCE REPORT



EPA REGION: 01				Details			PRIMACY AGENCY: MA		
MA4318032				PJS DARI BURGER					
<i>Water System Address</i>				<i>Federal PWS Type</i>			<i>Owner Code</i>		
P.O. BOX 903				TNCWS			Private		
WELLFLEET, MA 02667				<i>County Served</i>			<i>Population Primary Source</i>		
				Barnstable			350 GW		
Contaminant	TT/MCL	Result	MCL	Comp. Begin	Comp. End	Vio. ID	ID	Action	Enf. Date
3100	Coliform (TCR)	MCL		09/01/2010	09/30/2010	1	5	SFL	11/29/2010
3100	Coliform (TCR)	MCL		10/01/2010	10/31/2010	2	5	SFL	11/29/2010
MA4318065				BOBS SUB AND CONE					
<i>Water System Address</i>				<i>Federal PWS Type</i>			<i>Owner Code</i>		
PO BOX 206				TNCWS			Private		
SOUTH WELLFLEET, MA 02663				<i>County Served</i>			<i>Population Primary Source</i>		
				Barnstable			25 GW		
Contaminant	TT/MCL	Result	MCL	Comp. Begin	Comp. End	Vio. ID	ID	Action	Enf. Date
1040	Nitrate	MR		04/01/2010	06/30/2010	10	24	SFL	11/10/2010
7500	Public Notice	Other		10/27/2010	12/31/2025	13	25	SFL	11/29/2010
3100	Coliform (TCR)	MCL		09/01/2010	09/30/2010	11	25	SFL	11/29/2010
MA4318089				CCNS HIGHLAND AREA (TRURO)					
<i>Water System Address</i>				<i>Federal PWS Type</i>			<i>Owner Code</i>		
99 MARCONI SITE ROAD				TNCWS			Fed_Govt		
WELLFLEET, MA 02667				<i>County Served</i>			<i>Population Primary Source</i>		
				Barnstable			840 GW		
Contaminant	TT/MCL	Result	MCL	Comp. Begin	Comp. End	Vio. ID	ID	Action	Enf. Date
3100	Coliform (TCR)	MCL		11/01/2010	11/30/2010	1	6	SFL	02/18/2011

SAFE DRINKING WATER INFORMATION SYSTEM  
ANNUAL PWS COMPLIANCE REPORT



EPA REGION: 01		Details					PRIMACY AGENCY: MA			
MA4318094		WELLFLEET MUNICIPAL WATER SUPPLY								
<i>Water System Address</i>		<i>Federal PWS Type</i>					<i>Owner Code</i>			
C/O DPW		CWS					Local_Govt			
220 WEST MAIN STREET		<i>County Served</i>					<i>Population Primary Source</i>			
WELLFLEET, MA 02667		Barnstable					675 GW			
Contaminant	TT/MCL	Result	MCL	Comp. Begin	Comp. End	Vio. ID	ID	Action	Enf. Date	
3100 Coliform (TCR)	MCL			09/01/2010	09/30/2010	1	11	SFL	11/29/2010	
	MCL				09/30/2010	1	12	SOX	11/29/2010	
MA4334019		ELLI ES PLACE								
<i>Water System Address</i>		<i>Federal PWS Type</i>					<i>Owner Code</i>			
581 DRIFT RD		TNCWS					Private			
WESTPORT, MA 02790		<i>County Served</i>					<i>Population Primary Source</i>			
		Bristol					150 GW			
Contaminant	TT/MCL	Result	MCL	Comp. Begin	Comp. End	Vio. ID	ID	Action	Enf. Date	
3100 Coliform (TCR)	MCL			06/01/2010	06/30/2010	4	15	SFL	08/30/2010	
	MCL				06/30/2010	4	16	SOX	08/30/2010	
3100 Coliform (TCR)	MCL			07/01/2010	07/31/2010	5	15	SFL	08/30/2010	
	MCL				07/31/2010	5	16	SOX	08/30/2010	
3100 Coliform (TCR)	MR			09/01/2010	09/30/2010	6	17	SFL	02/28/2011	
3100 Coliform (TCR)	MR			10/01/2010	10/31/2010	7	17	SFL	02/28/2011	
3100 Coliform (TCR)	MR			11/01/2010	11/30/2010	8	17	SFL	02/28/2011	
MA4334035		OUR LADY OF GRACE CHURCH								
<i>Water System Address</i>		<i>Federal PWS Type</i>					<i>Owner Code</i>			
569 SANFORD RD		TNCWS					Private			
WESTPORT, MA 02790		<i>County Served</i>					<i>Population Primary Source</i>			
		Bristol					75 GW			
Contaminant	TT/MCL	Result	MCL	Comp. Begin	Comp. End	Vio. ID	ID	Action	Enf. Date	
3100 Coliform (TCR)	MCL			08/01/2010	08/31/2010	1	10	SFL	11/29/2010	
	MCL				08/31/2010	1	11	SOX	11/29/2010	

SAFE DRINKING WATER INFORMATION SYSTEM  
ANNUAL PWS COMPLIANCE REPORT



EPA REGION: 01 Details PRIMACY AGENCY: MA

MA4334088 WESTPORT SENIOR VILLAGE

<i>Water System Address</i>	<i>Federal PWS Type</i>	<i>Owner Code</i>
456 ROCK STREET	CWS	Private
FALL RIVER, MA 02721	<i>County Served</i>	<i>Population Primary Source</i>
	Bristol	150 GW

Contaminant	TT/MCL	Result	MCL	Comp. Begin	Comp. End	Vio. ID	ID	Action	Enf. Date
3100 Coliform (TCR)	MCL			07/01/2010	07/31/2010	3	3	SFL	11/29/2010
3100 Coliform (TCR)	MCL			11/01/2010	11/30/2010	4	3	SFL	11/29/2010

MA4338002 ELIOT WOODS CONDOS

<i>Water System Address</i>	<i>Federal PWS Type</i>	<i>Owner Code</i>
728 AUBURN ST	CWS	Private
WHITMAN, MA 02382	<i>County Served</i>	<i>Population Primary Source</i>
	Plymouth	140 GW

Contaminant	TT/MCL	Result	MCL	Comp. Begin	Comp. End	Vio. ID	ID	Action	Enf. Date
3100 Coliform (TCR)	MCL			08/01/2010	08/31/2010	1	30	SFL	11/29/2010
	MCL				08/31/2010	1	31	SOX	11/29/2010

MA4350000 WRENTHAM WATER DIVISION

<i>Water System Address</i>	<i>Federal PWS Type</i>	<i>Owner Code</i>
P.O. BOX 658	CWS	Local_Govt
WRENTHAM, MA 02093	<i>County Served</i>	<i>Population Primary Source</i>
	Norfolk	9,424 GW

Contaminant	TT/MCL	Result	MCL	Comp. Begin	Comp. End	Vio. ID	ID	Action	Enf. Date
3100 Coliform (TCR)	MCL			10/01/2010	10/31/2010	74	33	SFL	02/10/2011
	MCL				10/31/2010	74	34	SOX	02/10/2011

PRIMACY AGENCY TOTAL: MA

Total Number of PWSs: 156