THIS PLAN IS FOR GENERAL INFORMATION. May Not Be Complete Or Correct In All Details And Should Not Be Used As A Basis Of Land Titles And Measurements Until Otherwise Confirmed.

TRUE NORTH

W.H.–W.A. 31
WILLIAM I. MARLOR ET UX
FEE SEE L–6184

W.H.–W.A. 34
HAROLD C. PYNN ET UX
EASE. SEE L–7518

W.H.–W.A. 34A
EASE. SEE L–9376

LINE 2329
HAVERHILL–NEWBURYPORT LINE
M–E. EASEMENT
LINE 2396
LINE 2377
LINE 2373
MATCH LINE ON T–2
D.H.
N.E.P.Co.
23KV
115KV
BUS
1st Tap
Aerial Grd.Wire
BARN
75'
100'
30'

W.H.–W.A. 33
SEE GEN. 13101
KING STREET 18 SUB, (0018)
H–62971 & D–6236

W.H.–W.A. 33
SEE GEN. 13101A
CLIFTON D. MAYO
FEE D–5362

W.H.–W.A. 32
OWNER UNKNOWN (CURTIS)
CONDEMNATION EASEM, L–7380

LEGEND:

- EXISTING STONE WALL
- EXISTING POLE
- PROPOSED NEW POLE LOCATION
- PROPOSED NEW #2319 LINE
- APPROVED ACCESS ROUTE
- et5-14 FLAGGED WETLANDS (EARTH TECH FALL 2003)
- 100–FOOT WETLAND BUFFER

0 40 100 200 FEET

1"= 40'–0" HORIZONTAL

REVISED DECEMBER 2, 2003

NATIONAL GRID USA SERVICE COMPANY

MASSACHUSETTS ELECTRIC COMPANY

MAP OF

WARD HILL–WEST AMESBURY LINE
(VIA KING STREET SUBSTATION)

SHEET 1 OF 6

SCALE 1"=40' DATE JULY 12, 1962

THIS PLAN IS FOR GENERAL INFORMATION. May Not Be Complete Or Correct In All Details And Should Not Be Used As A Basis Of Land Titles And Measurements Until Otherwise Confirmed.

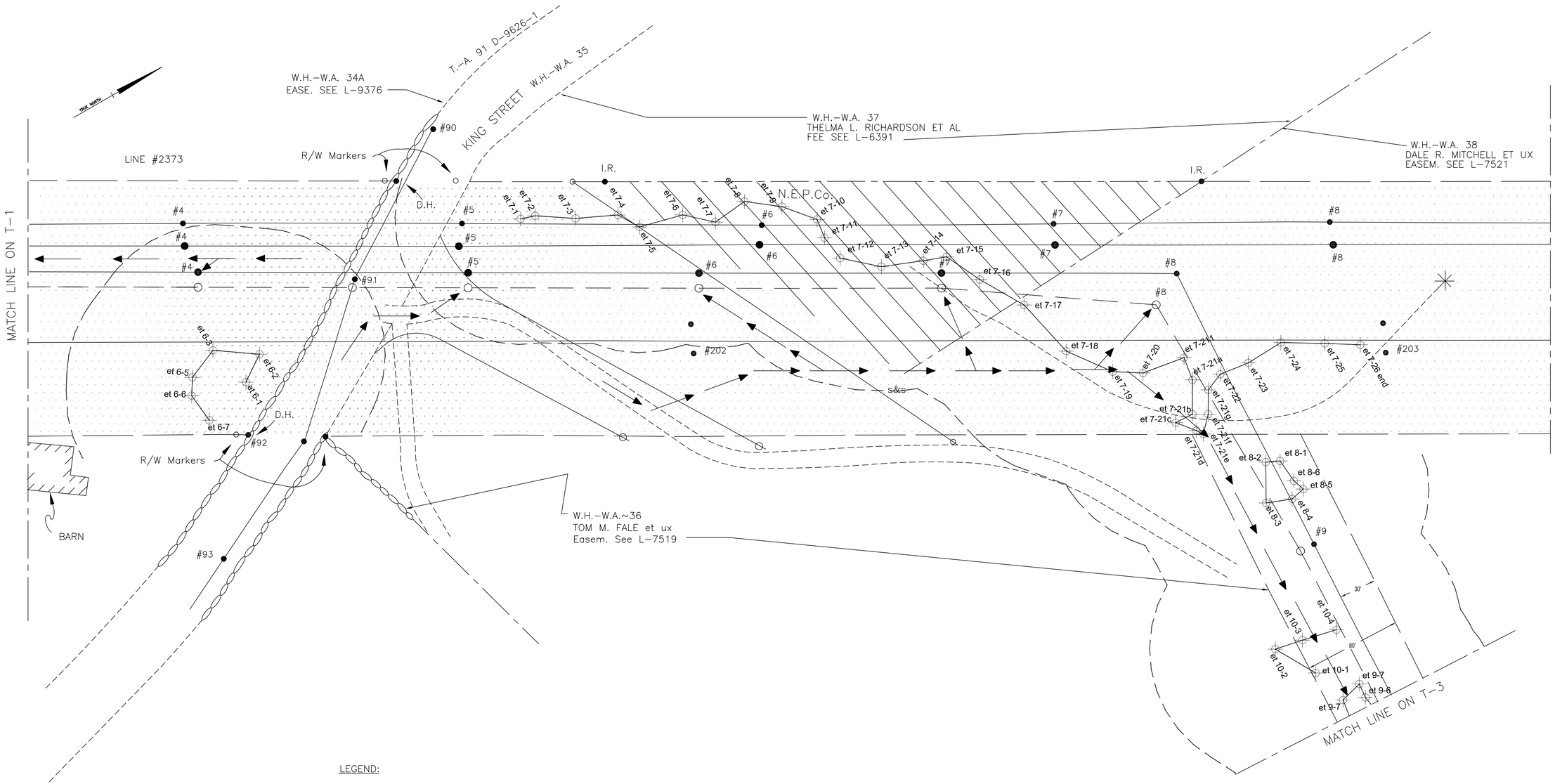

LEGEND:

- EXISTING STONE WALL
- EXISTING POLE
- PROPOSED NEW POLE LOCATION
- PROPOSED NEW #2319 LINE
- APPROVED ACCESS ROUTE
- et5-14 FLAGGED WETLANDS (EARTH TECH FALL 2003)
- 100–FOOT WETLAND BUFFER

0 40 100 200 FEET

1"= 40'–0" HORIZONTAL

REVISED DECEMBER 2, 2003

NATIONAL GRID USA SERVICE COMPANY

MASSACHUSETTS ELECTRIC COMPANY

MAP OF

WARD HILL–WEST AMESBURY LINE

(VIA KING STREET SUBSTATION)

SHEET 2 OF 6

SCALE 1"=40' DATE JULY 12, 1962

THIS PLAN IS FOR GENERAL INFORMATION. May Not Be Complete Or Correct In All Details And Should Not Be Used As A Basis Of Land Titles And Measurements Until Otherwise Confirmed.

Kst.–1–5
W.H.–W.A. 36
TOM M. FALE et. ux
EASE. L–8191
EASE. L–7521

Kst.–1–4
W.H.–W.A. 38
DALE R. MITCHELL
EASE. L–8191
EASE. L–7521

True North

Stone

S.&S.

Black Oak Tree

Kst.–1–7
BEVERLY MOTOR SALES CO. INC. et. ali
Cond. L–8102

MATCH LINE ON T–2

MATCH LINE BOTTOM

#10 #11 #12 #13 #14

30' 80' 50'

S87°26'E

ACCESS FROM EVERGREEN

et 9-1 et 9-2 et 9-3 et 9-4 et 9-5 et 9-6 et 9-7 et 9-9 et 9-10 et 9-11 et 9-12 et 9-13 end open

Kst.–1–5
W.H.–W.A. 36
TOM M. FALE et. ux
EASE. L–8192
EASE. L–7519

et 11-1 et 11-2 et 11-3 et 11-4 et 11-5 et 11-6 et 11-7 et 11-8 et 11-9

et 11a-1 et 11a-2 et 11a-3 et 11a-4 et 11a-5 et 11a-6 et 11a-7 et 11a-8 et 11a-9 et 11a-10

Stk.

Kst.–1–6
W.H.–W.A. 36
DAVID. T. DYES et. ux
EASE. L–8193

GEORGETOWN, MASSACHUSETTS
ESSEX,COUNTY

Kst.–1–5
W.H.–W.A. 36
TOM M. FALE et. ux
EASE. L–8192
EASE. L–7519

TOWN OF GROVELAND

MATCH LINE ABOVE

Stk.

D.H.

COMMONWEALTH OF MASSACHUSETTS
PARKER RIVER WILD LIFE REFUGE
CRANE POND DIVISION
EASE SEE L–7890

#15 #16 #17 #18 #19

et 12-1 et 12-2 et 12-3 et 12-4 et 12-5 et 12-6 et 12-7 et 12-8 et 12-9 et 12-10 et 12-11 et 12-12 et 12-13 et 12-14 et 12-15 et 12-16 et 12-17 et 12-18 et 12-19

S6°56'E

et 13-1 et 13-2 et 13-3 et 13-4 et 1133-5 et 13-6 et 13-7 et 13-8 et 13-9 et 13-10 et 13-11 et 13-12 et 13-13 et 13-114 et 13-15 et 13-16 et 13-17 et 13-18 et 13-19 et 13-20 et 13-21 et 13-22 et 13-23 et 13-24

GROVELAND
GEORGETOWN

61 60 59

T.L.B.

MATCH LINE ON T4

GEORGETOWN, MASSACHUSETTS
ESSEX,COUNTY

LEGEND:

- EXISTING STONE WALL
- EXISTING POLE
- PROPOSED NEW POLE LOCATION
- PROPOSED NEW #2319 LINE
- APPROVED ACCESS ROUTE
- et5-14 FLAGGED WETLANDS (EARTH TECH FALL 2003)
- 100–FOOT WETLAND BUFFER

0 40 100 200 FEET

1"= 40'–0" HORIZONTAL

REVISED DECEMBER 2, 2003

NATIONAL GRID USA SERVICE COMPANY

MASSACHUSETTS ELECTRIC COMPANY

MAP OF
WARD HILL–WEST AMESBURY LINE
(VIA KING STREET SUBSTATION)
SHEET 3 OF 6

SCALE 1"=40' DATE JULY 12, 1962

THIS PLAN IS FOR GENERAL INFORMATION. May Not Be Complete Or Correct In All Details And Should Not Be Used As A Basis Of Land Titles And Measurements Until Otherwise Confirmed.

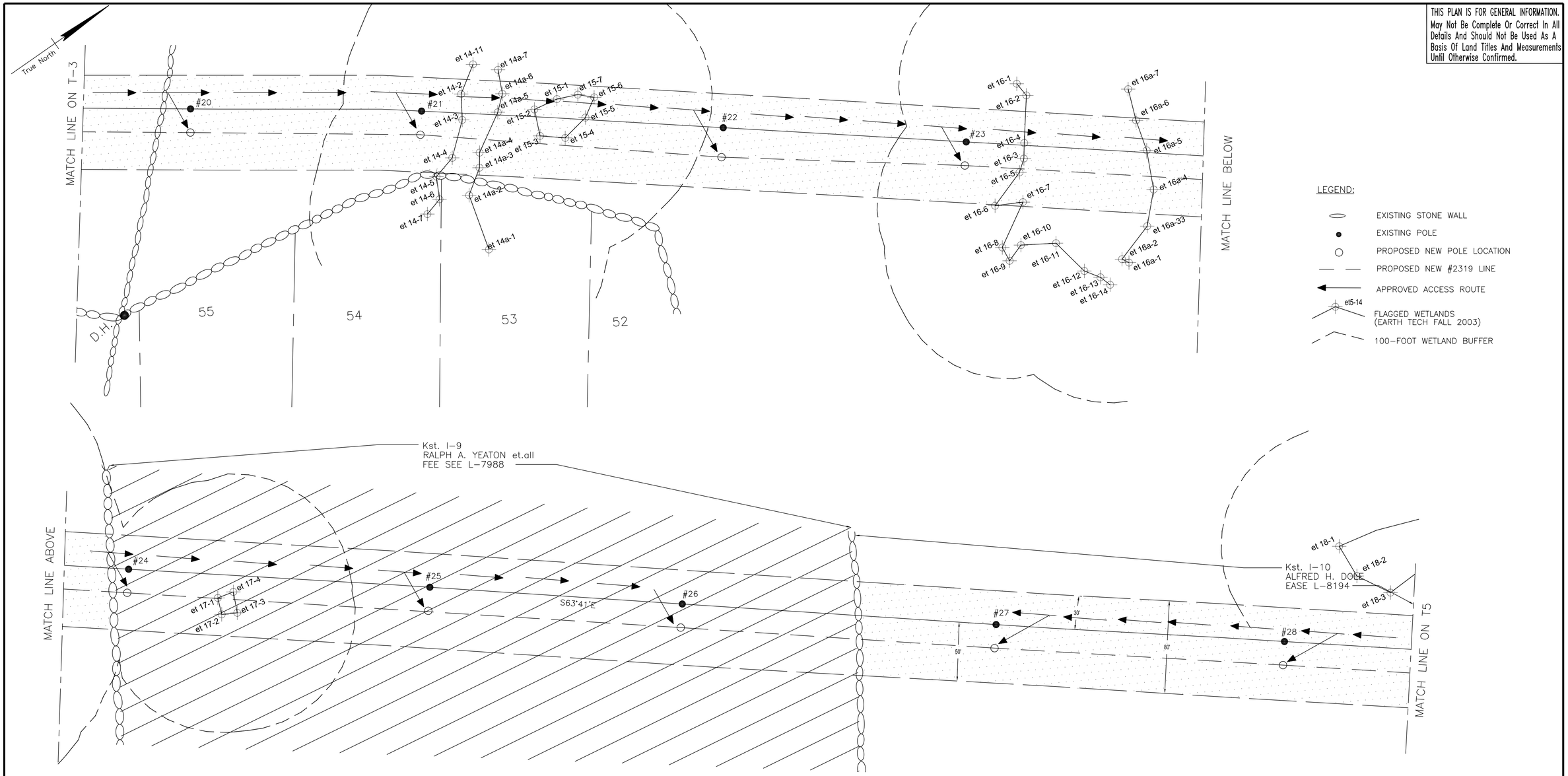

GEORGETOWN, MASSACHUSETTS
ESSEX,COUNTY

0 40 100 200 FEET

1"= 40'-0" HORIZONTAL

REVISED DECEMBER 2, 2003

NATIONAL GRID USA SERVICE COMPANY

MASSACHUSETTS ELECTRIC COMPANY

MAP OF

WARD HILL-WEST AMESBURY LINE
(VIA KING STREET SUBSTATION)

SHEET 4 OF 6

SCALE 1"=40' DATE JULY 12, 1962

THIS PLAN IS FOR GENERAL INFORMATION. May Not Be Complete Or Correct In All Details And Should Not Be Used As A Basis Of Land Titles And Measurements Until Otherwise Confirmed.

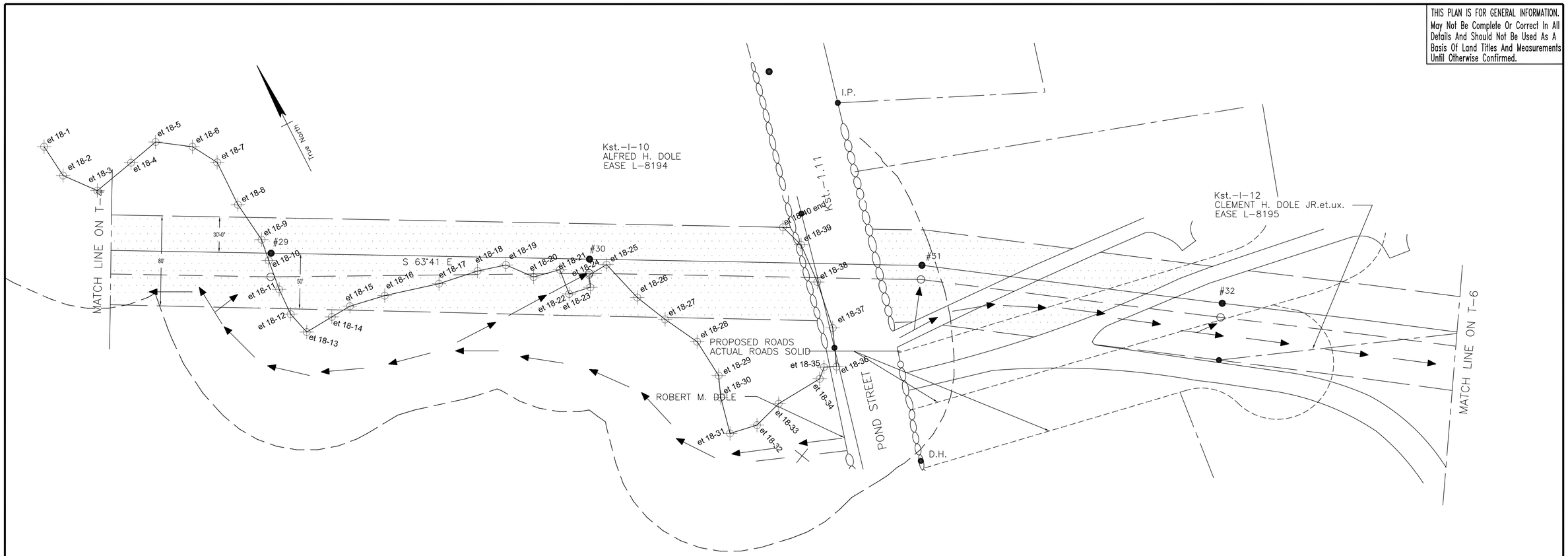

GEORGETOWN, MASSACHUSETTS
ESSEX,COUNTY

LEGEND:

- EXISTING STONE WALL
- EXISTING POLE
- PROPOSED NEW POLE LOCATION
- PROPOSED NEW #2319 LINE
- APPROVED ACCESS ROUTE
- et5-14 FLAGGED WETLANDS (EARTH TECH FALL 2003)
- 100-FOOT WETLAND BUFFER

0 40 100 200 FEET

1"= 40'-0" HORIZONTAL

REVISED DECEMBER 2, 2003

NATIONAL GRID USA SERVICE COMPANY

MASSACHUSETTS ELECTRIC COMPANY

MAP OF

WARD HILL-WEST AMESBURY LINE
(VIA KING STREET SUBSTATION)

SHEET 5 OF 6

SCALE 1"=40' DATE JULY 12, 1962

THIS PLAN IS FOR GENERAL INFORMATION. May Not Be Complete Or Correct In All Details And Should Not Be Used As A Basis Of Land Titles And Measurements Until Otherwise Confirmed.

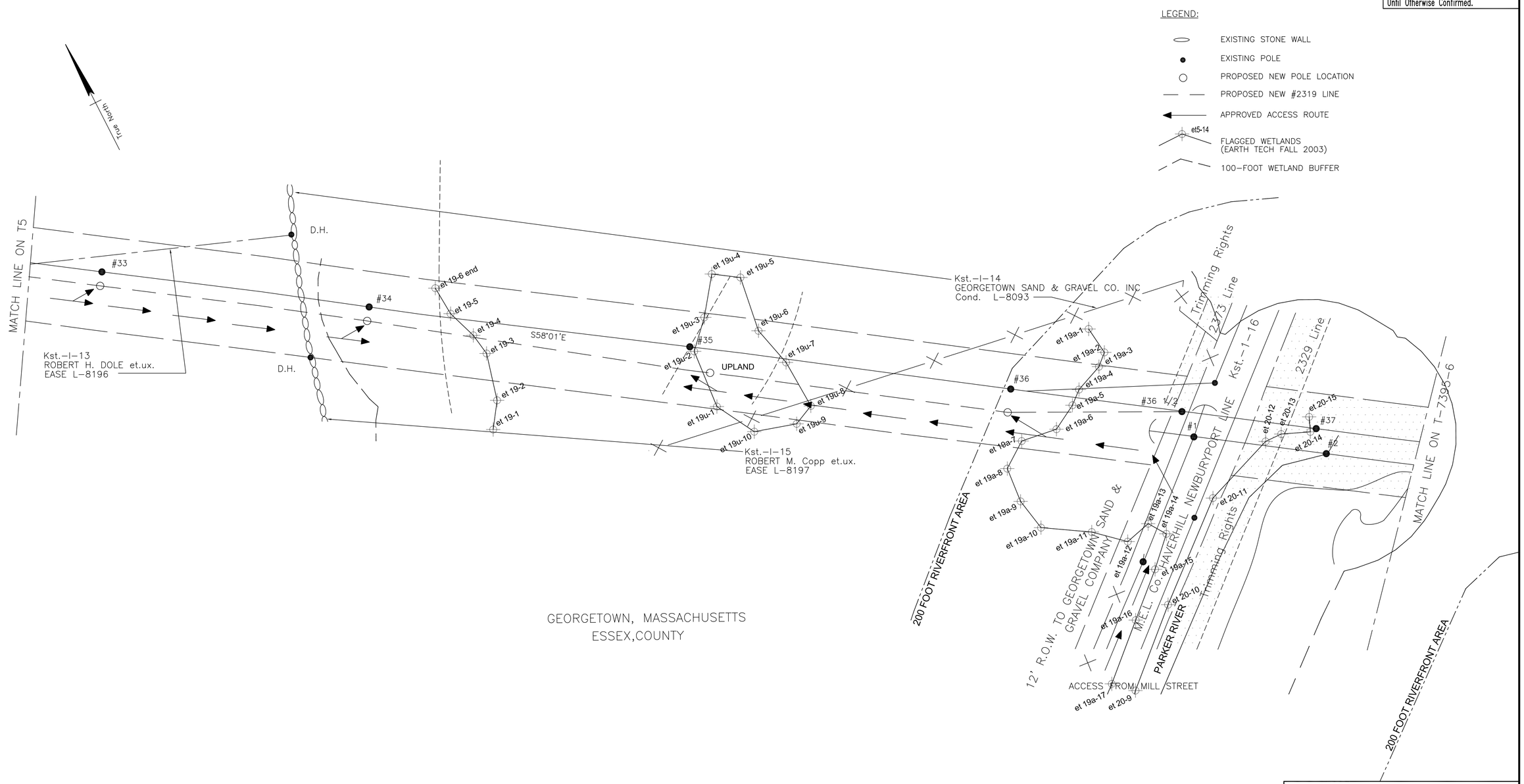

REVISED DECEMBER 2, 2003

NATIONAL GRID USA SERVICE COMPANY

MASSACHUSETTS ELECTRIC COMPANY

MAP OF

WARD HILL–WEST AMESBURY LINE

(VIA KING STREET SUBSTATION)

SHEET 6 OF 6

SCALE 1"=40' DATE JULY 12, 1962