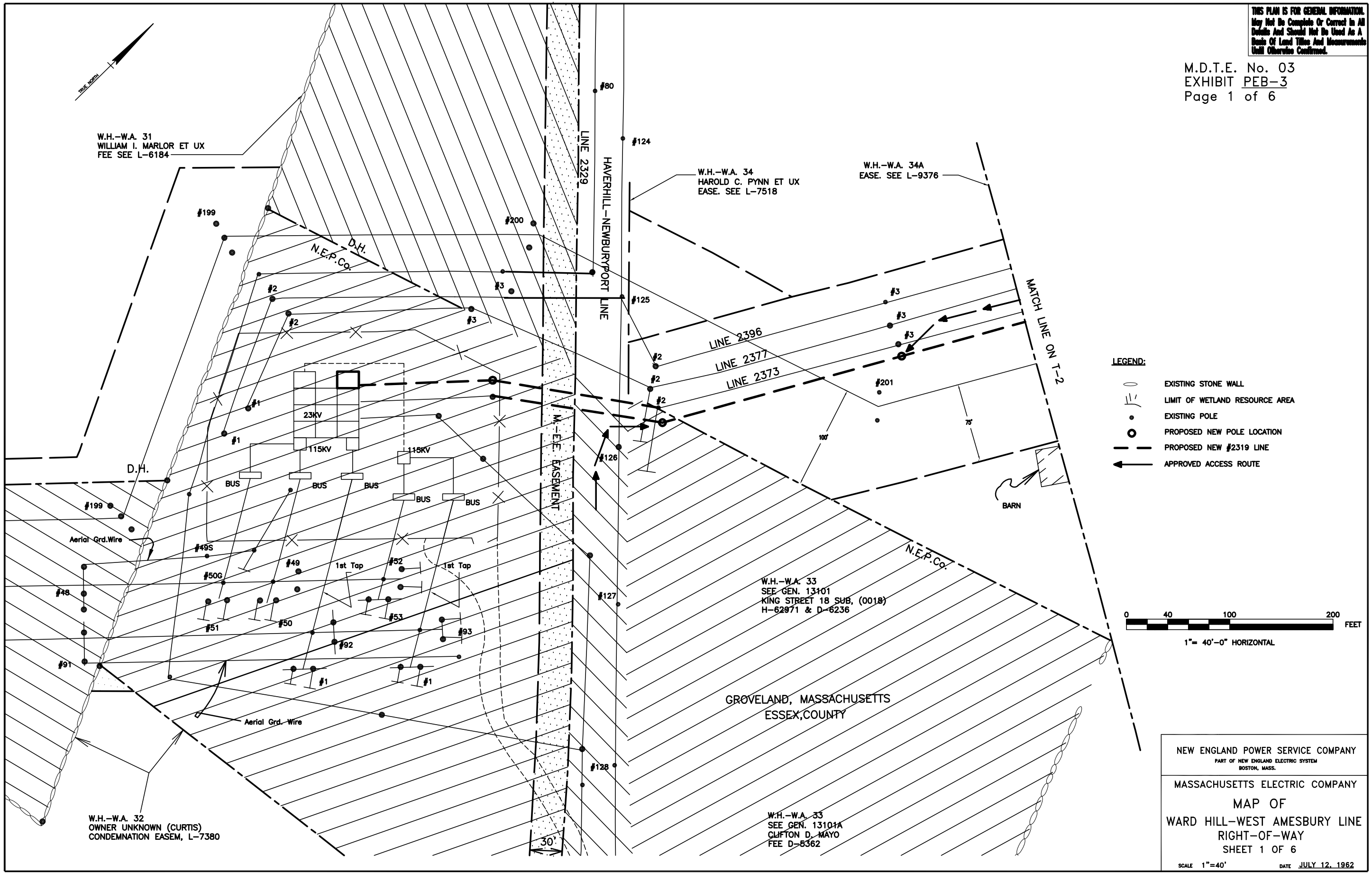

H:\22164.00\ELEC\MDTE\T1.dwg, 12/12/2003 1:27:49 PM, TNewell, PDFoutput.pc3, Tabloid, 1:1057.72

THIS PLAN IS FOR GENERAL INFORMATION. May Not Be Complete Or Correct In All Details And Should Not Be Used As A Basis Of Land Titles And Measurements Until Otherwise Confirmed.

M.D.T.E. No. 03
EXHIBIT PEB-3
Page 2 of 6

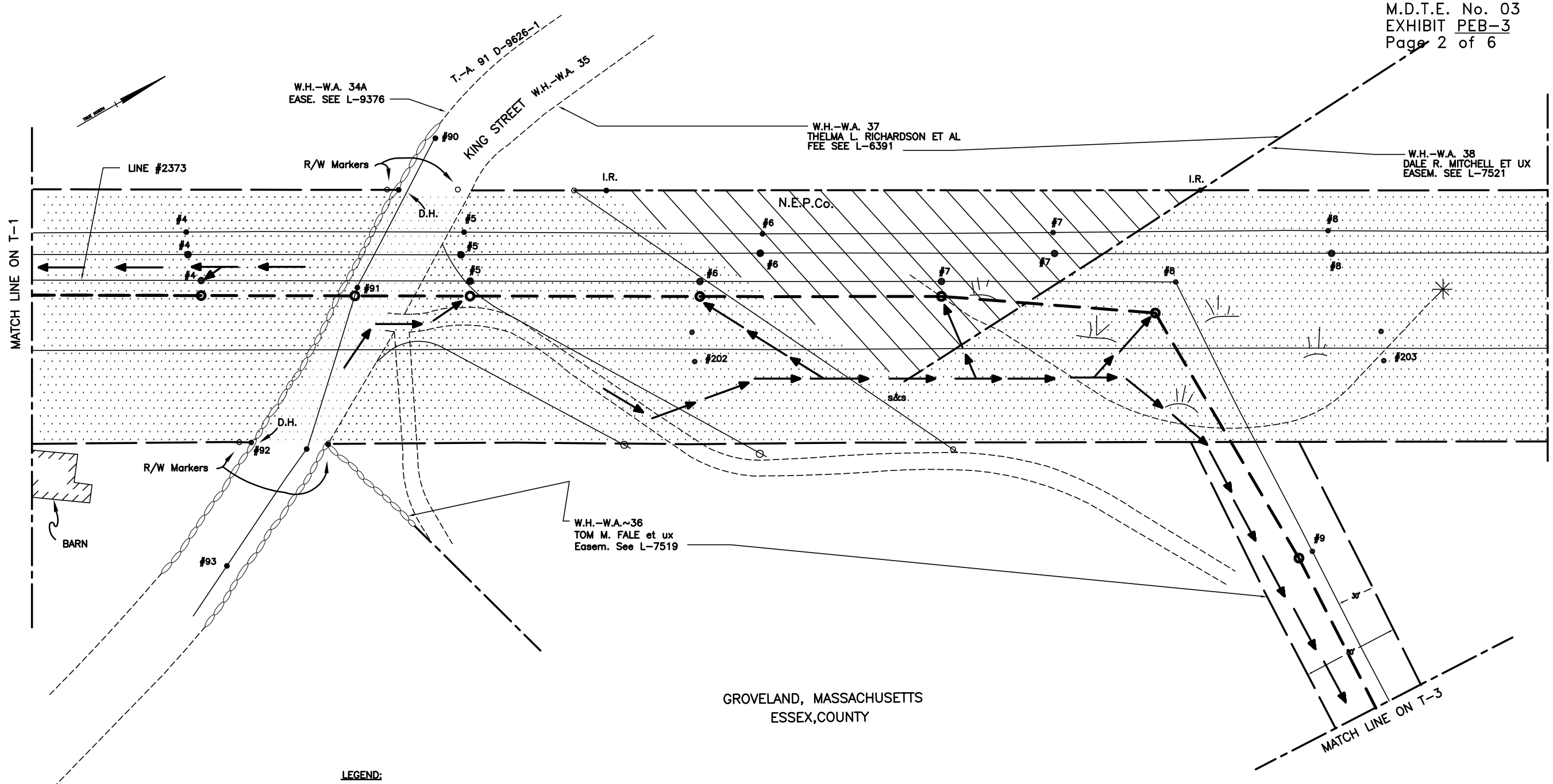

GROVELAND, MASSACHUSETTS
ESSEX,COUNTY

LEGEND:

- EXISTING STONE WALL
- LIMIT OF WETLAND RESOURCE AREA
- EXISTING POLE
- PROPOSED NEW POLE LOCATION
- PROPOSED NEW #2319 LINE
- APPROVED ACCESS ROUTE

0 40 100 200 FEET
1"= 40'-0" HORIZONTAL

NEW ENGLAND POWER SERVICE COMPANY
PART OF NEW ENGLAND ELECTRIC SYSTEM
BOSTON, MASS.

MASSACHUSETTS ELECTRIC COMPANY

MAP OF
WARD HILL-WEST AMESBURY LINE
RIGHT-OF-WAY
SHEET 2 OF 6

SCALE 1"=40' DATE JULY 12, 1962

H:\22164.00\ELEC\MDTE\T2.dwg, 12/12/2003 1:28:47 PM, TNewell, PDFoutput.pc3, Tabloid, 1:1057.72

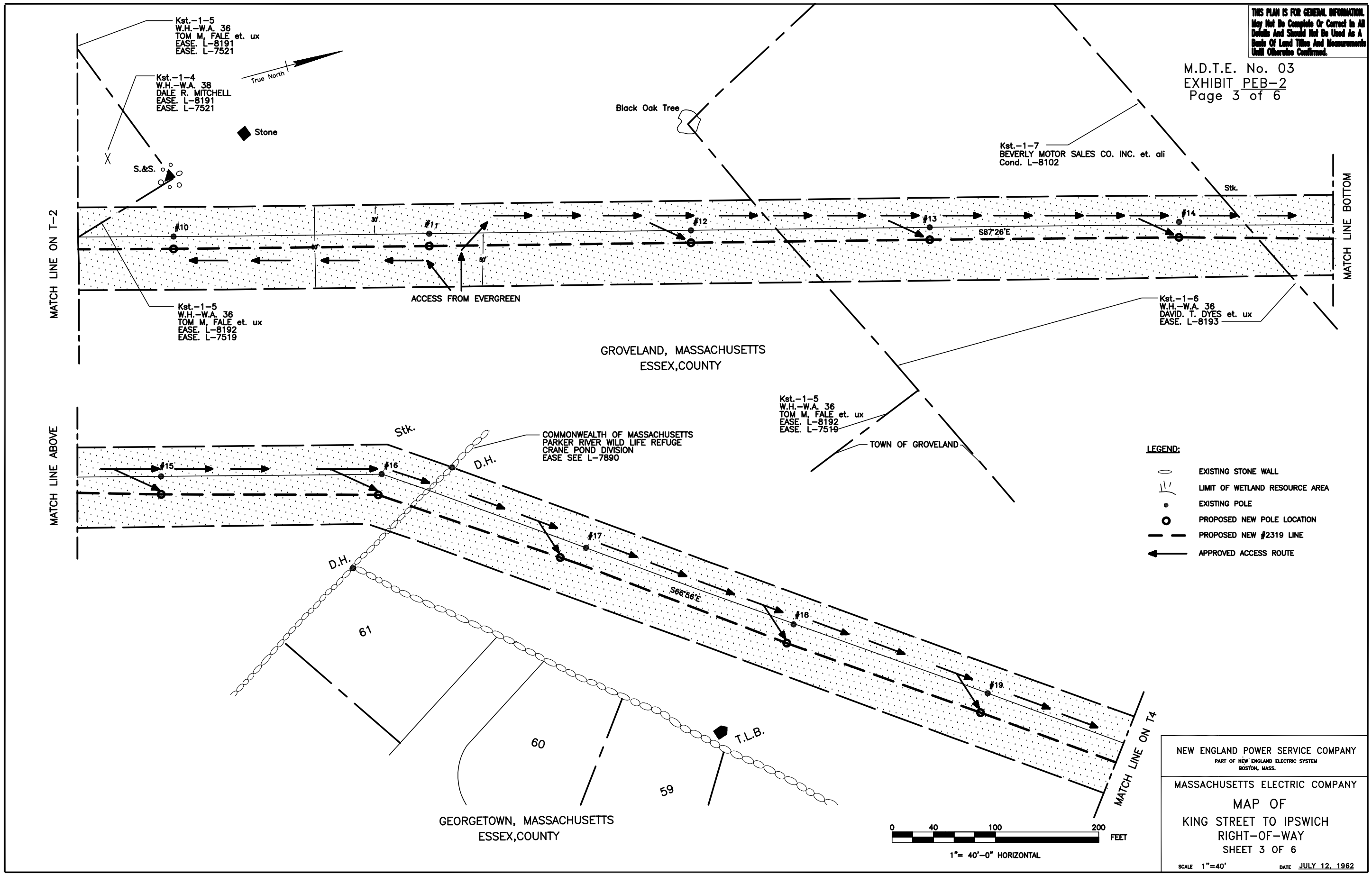

H:\22164.00\ELEC\MDTE\T3.dwg, 12/12/2003 1:29:45 PM, TNewell, PDFoutput.pc3, Tabloid, 1:1057.72

THIS PLAN IS FOR GENERAL INFORMATION. May Not Be Complete Or Correct In All Details And Should Not Be Used As A Basis Of Land Titles And Measurements Until Otherwise Confirmed.

M.D.T.E. No. 03
EXHIBIT PEB-2
Page 4 of 6

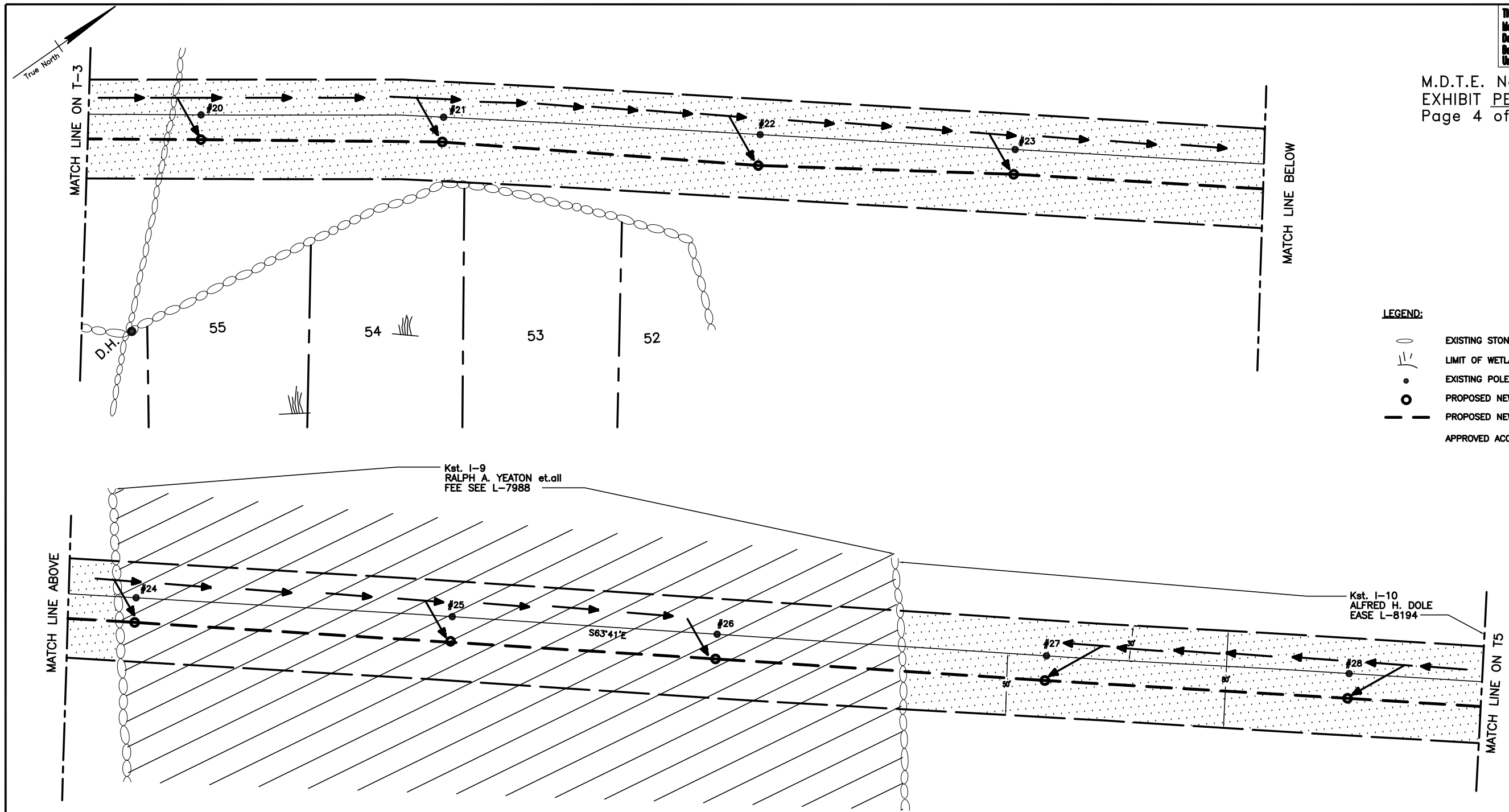

LEGEND:

- EXISTING STONE WALL
- LIMIT OF WETLAND RESOURCE AREA
- EXISTING POLE
- PROPOSED NEW POLE LOCATION
- PROPOSED NEW #2319 LINE
- APPROVED ACCESS ROUTE

GEORGETOWN, MASSACHUSETTS
ESSEX,COUNTY

0 40 100 200 FEET
1"= 40'-0" HORIZONTAL

NEW ENGLAND POWER SERVICE COMPANY
PART OF NEW ENGLAND ELECTRIC SYSTEM
BOSTON, MASS.

MASSACHUSETTS ELECTRIC COMPANY

MAP OF
KING STREET TO IPSWICH
RIGHT-OF-WAY
SHEET 4 OF 6

SCALE 1"=40' DATE JULY 12, 1962

H:\22164.00\ELEC\MDTE\T4.dwg, 12/12/2003 1:30:48 PM, TNewell, PDFoutput.pc3, Tabloid, 1:1057.72

THIS PLAN IS FOR GENERAL INFORMATION. May Not Be Complete Or Correct In All Details And Should Not Be Used As A Basis Of Land Titles And Measurements Until Otherwise Confirmed.

M.D.T.E. No. 03
EXHIBIT PEB-2
Page 5 of 6

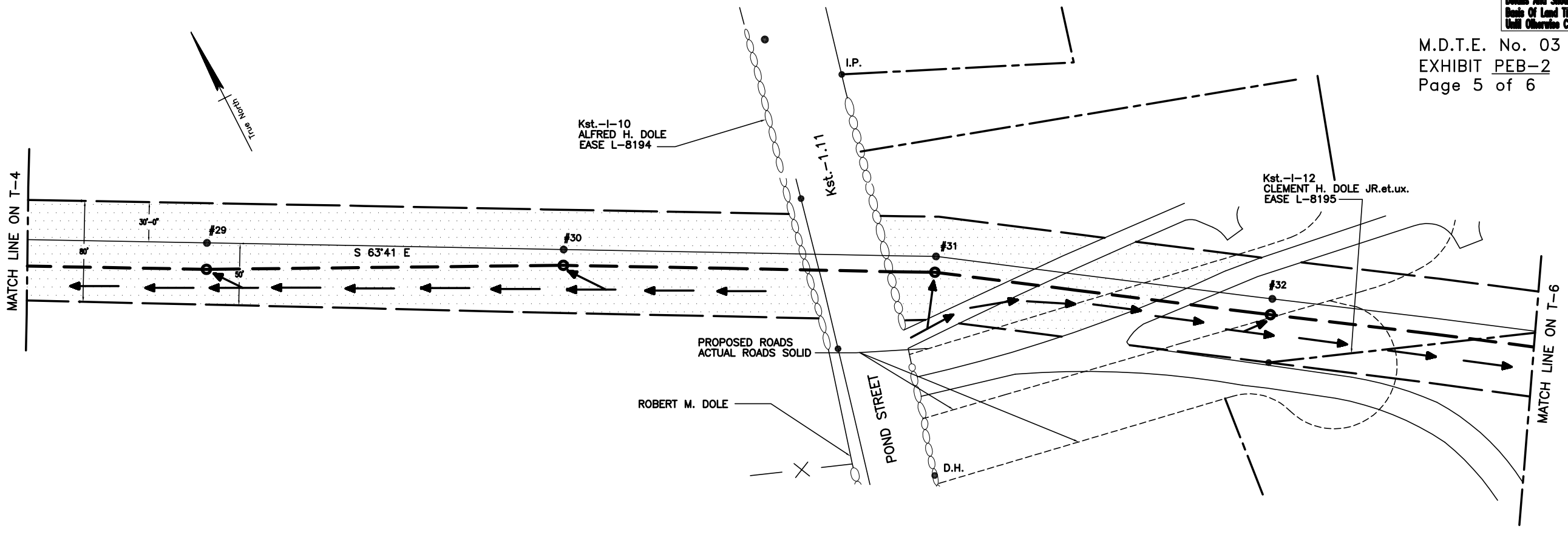

GEORGETOWN, MASSACHUSETTS
ESSEX,COUNTY

LEGEND:

- EXISTING STONE WALL
- LIMIT OF WETLAND RESOURCE AREA
- EXISTING POLE
- PROPOSED NEW POLE LOCATION
- PROPOSED NEW #2319 LINE
- APPROVED ACCESS ROUTE

0 40 100 200 FEET

1"= 40'-0" HORIZONTAL

NEW ENGLAND POWER SERVICE COMPANY
PART OF NEW ENGLAND ELECTRIC SYSTEM
BOSTON, MASS.

MASSACHUSETTS ELECTRIC COMPANY

MAP OF
KING STREET TO IPSWICH
RIGHT-OF-WAY
SHEET 5 OF 6

SCALE 1"=40' DATE JULY 12, 1962

H:\22164.00\ELEC\MDTE\T5.dwg, 12/12/2003 1:31:43 PM, TNewell, PDFoutput.pc3, Tabloid, 1:1057.72

THIS PLAN IS FOR GENERAL INFORMATION. May Not Be Complete Or Correct In All Details And Should Not Be Used As A Basis Of Land Titles And Measurements Until Otherwise Confirmed.

M.D.T.E. No. 03
EXHIBIT PEB-2
Page 6 of 6

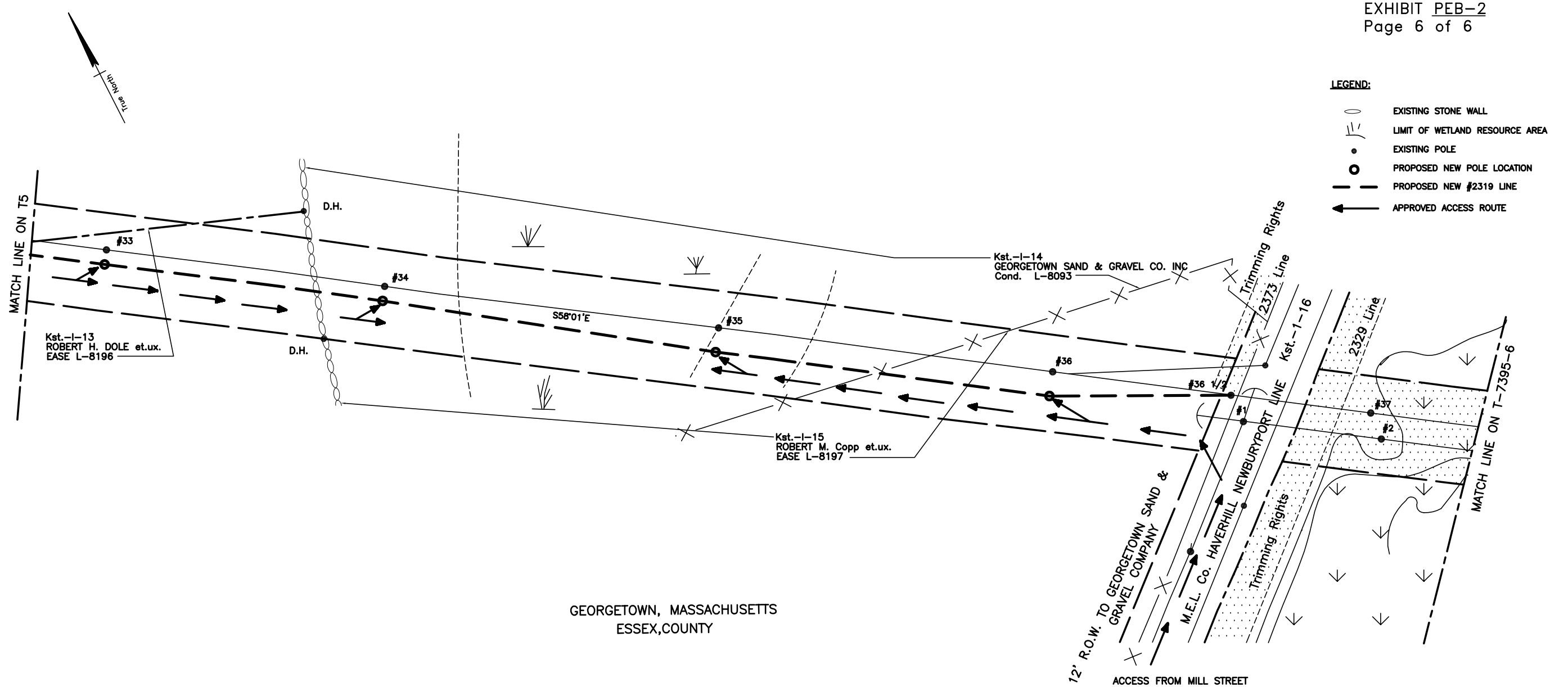

LEGEND:

- EXISTING STONE WALL
- LIMIT OF WETLAND RESOURCE AREA
- EXISTING POLE
- PROPOSED NEW POLE LOCATION
- PROPOSED NEW #2319 LINE
- APPROVED ACCESS ROUTE

GEORGETOWN, MASSACHUSETTS
ESSEX,COUNTY

0 40 100 200 FEET
1"= 40'-0" HORIZONTAL

NEW ENGLAND POWER SERVICE COMPANY
PART OF NEW ENGLAND ELECTRIC SYSTEM
BOSTON, MASS.

MASSACHUSETTS ELECTRIC COMPANY

MAP OF
KING STREET TO IPSWICH
RIGHT-OF-WAY
SHEET 6 OF 6

SCALE 1"=40' DATE JULY 12, 1962

H:\22164.00\ELEC\MDTE\T6.dwg, 12/12/2003 1:32:35 PM, TNewell, PDFoutput.pc3, Tabloid, 1:1057.72