LEGEND
— SIDE TRIM
* INDICATES NUMBER OF TREES REMOVED

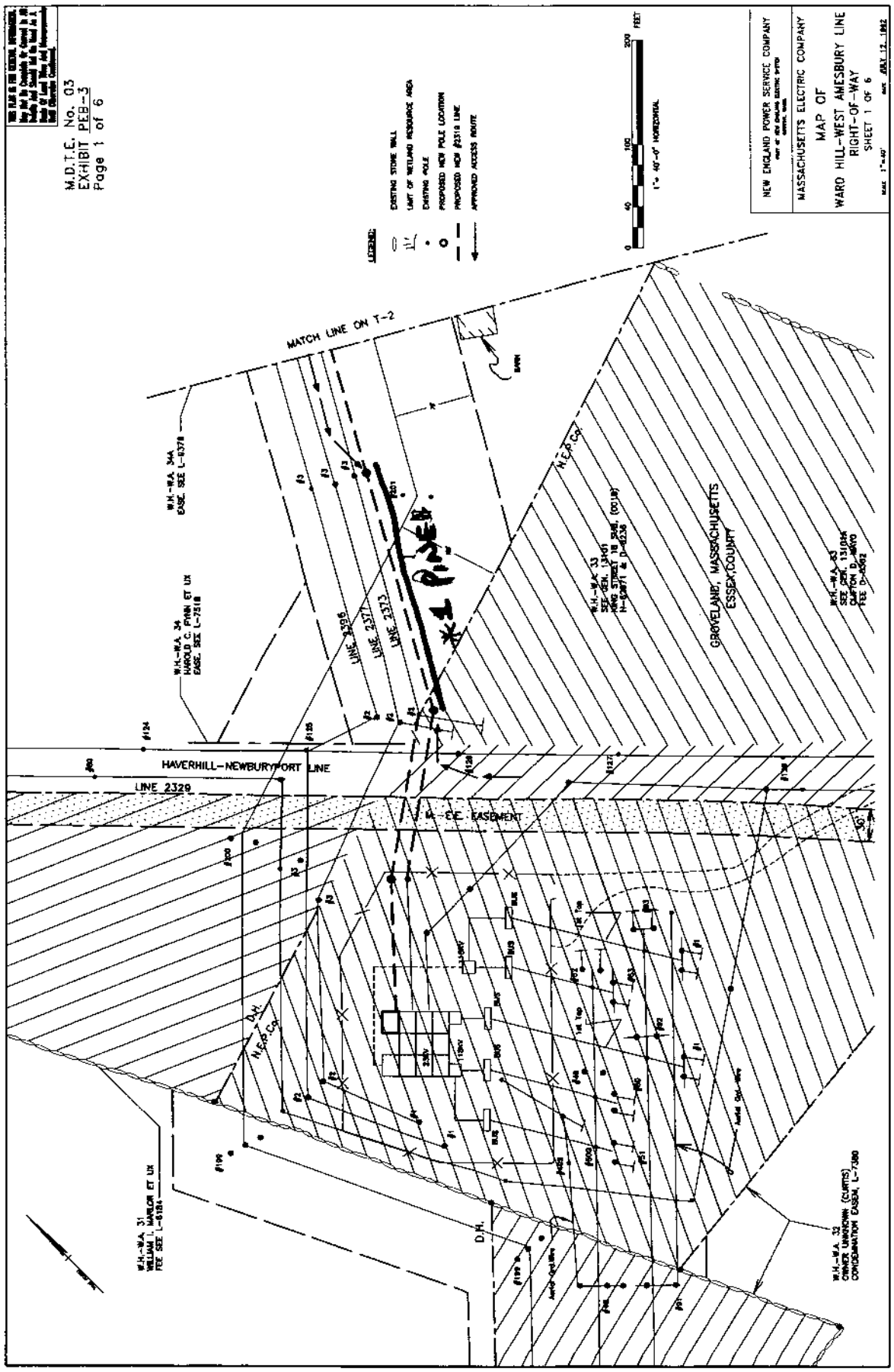

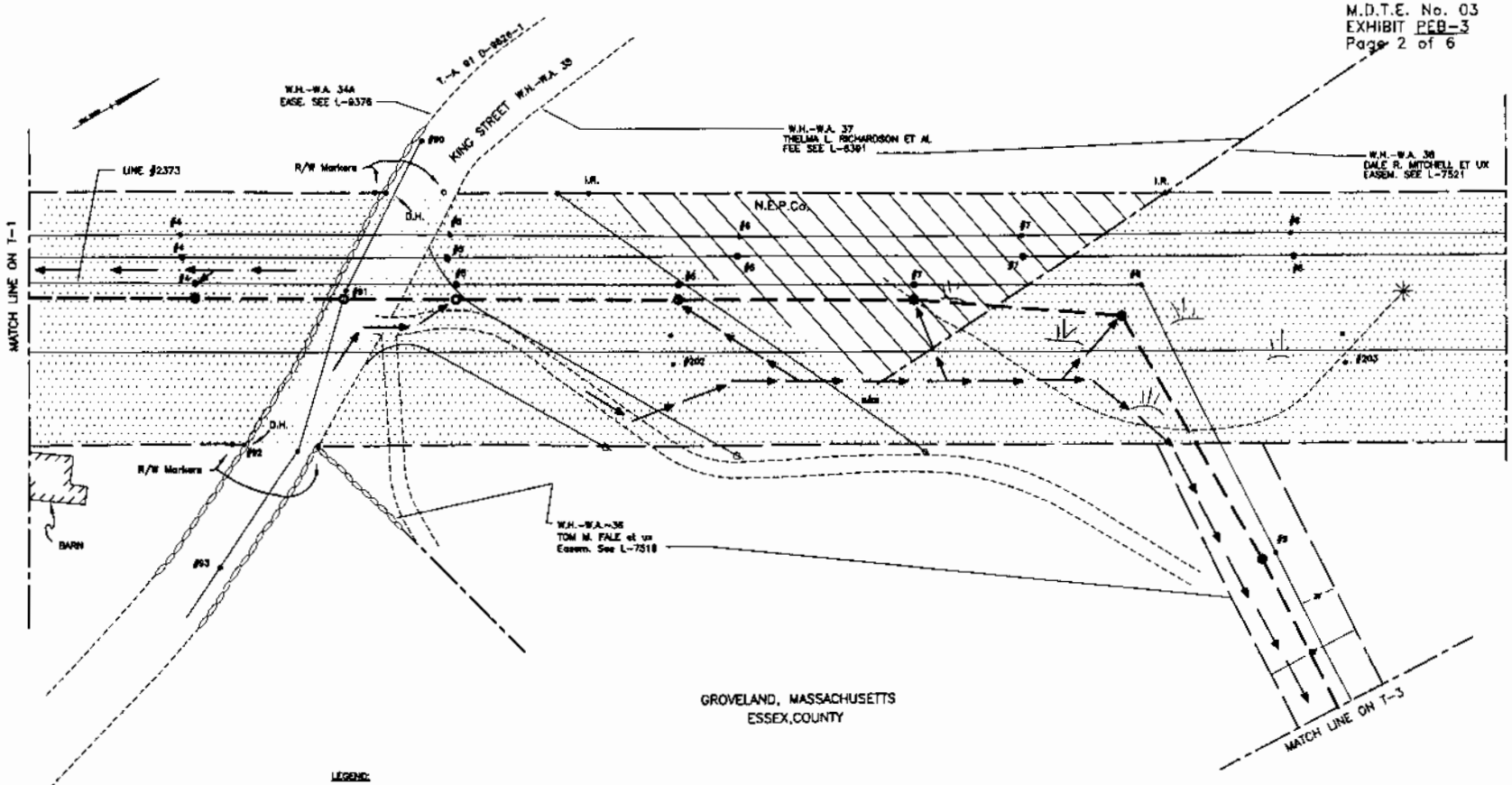


GROVELAND, MASSACHUSETTS
ESSEX,COUNTY

LEGEND:

- EXISTING STONE WALL
- LIMIT OF WETLAND RESOURCE AREA
- EXISTING POLE
- PROPOSED NEW POLE LOCATION
- PROPOSED NEW #2316 LINE
- APPROVED ACCESS ROUTE

0 40 100 200 FEET
1" = 40'-0" HORIZONTAL

NEW ENGLAND POWER SERVICE COMPANY
PART OF NEW ENGLAND ELECTRIC SYSTEM
BOSTON, MASS.

MASSACHUSETTS ELECTRIC COMPANY
MAP OF
WARD HILL-WEST AMESBURY LINE
RIGHT-OF-WAY
SHEET 2 OF 6

SCALE 1"=40' DATE JULY 12, 1982

H:\22184.00\ELEC\MDTE\T2.dwg, 12/12/2003 1:28:47 PM, TNewell, PDFoutput.pc3, Tabloid, 1:1057.72

Page 2 of 6

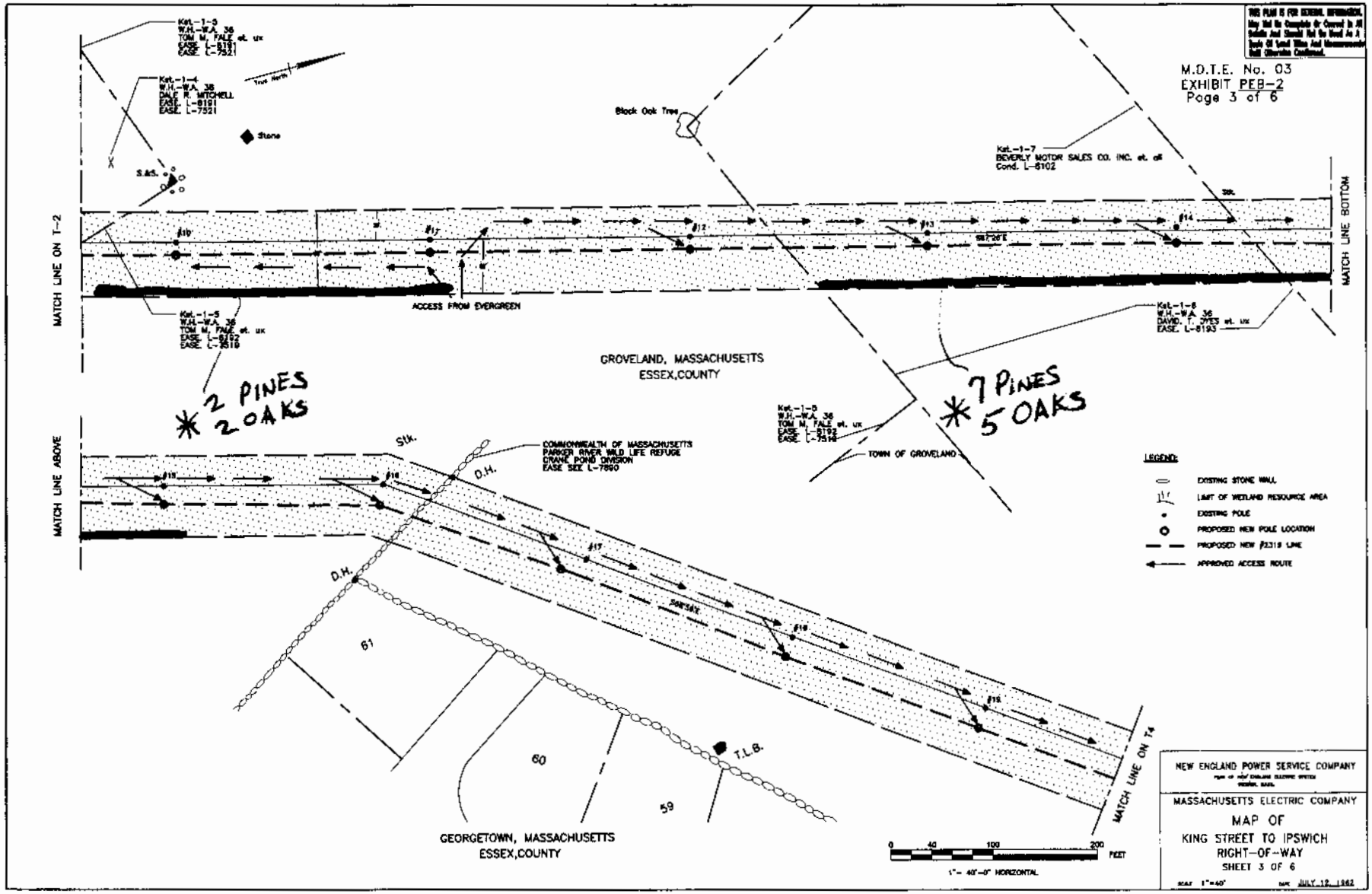


H:\22164.00\ELEC\MDTE\T3.dwg, 12/12/2003 1:29:45 PM, TNewell, PDFoutput.pc3, Tabloid, 1:1057.72

Page 3 of 6

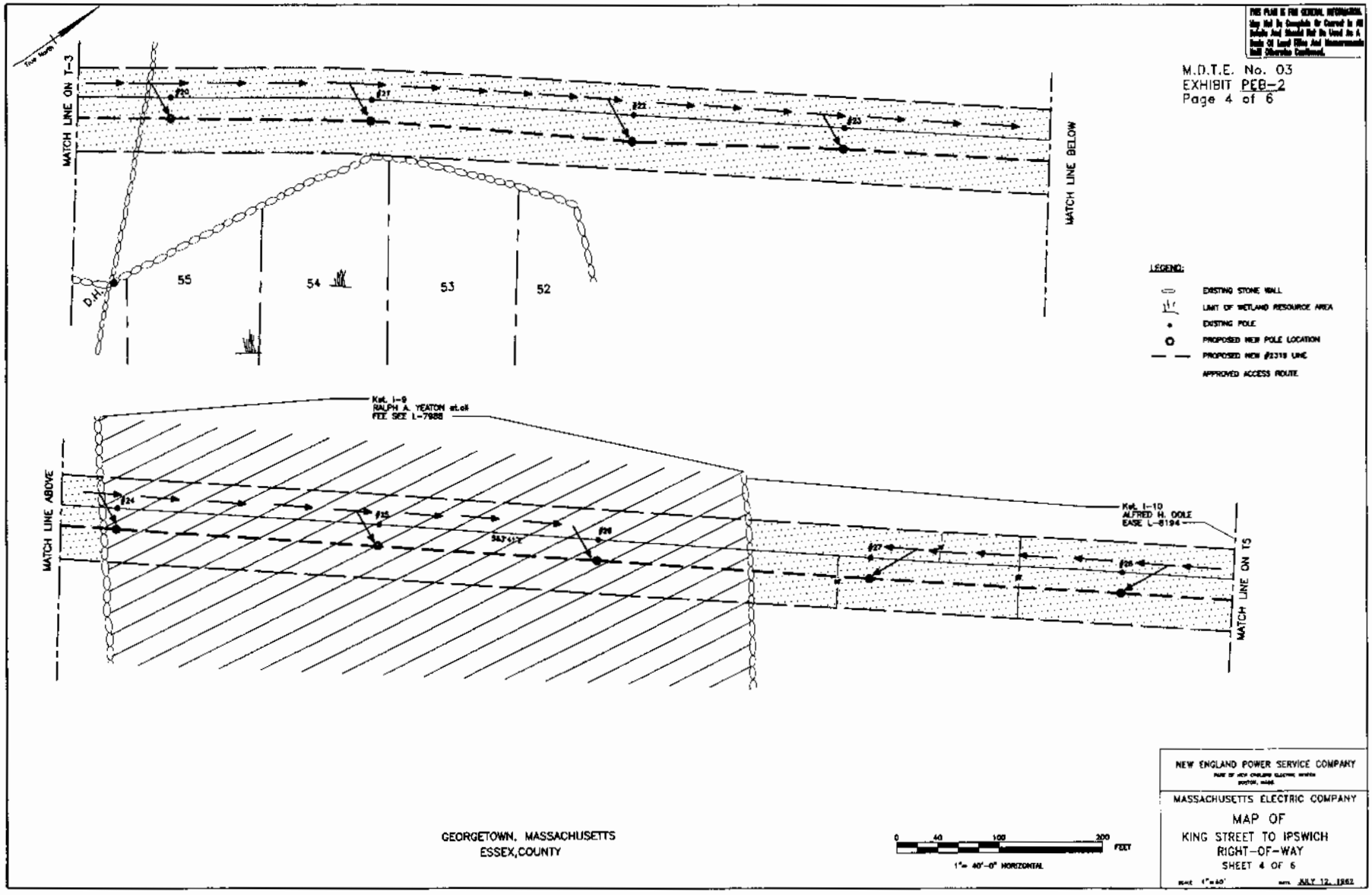


GEORGETOWN, MASSACHUSETTS
ESSEX,COUNTY

NEW ENGLAND POWER SERVICE COMPANY
PART OF NEW ENGLAND ELECTRIC SYSTEM
BOSTON, MASS.

MASSACHUSETTS ELECTRIC COMPANY

MAP OF
KING STREET TO IPSWICH
RIGHT-OF-WAY
SHEET 4 OF 6

SCALE 1"=40' DATE JULY 12, 1962

H:\22164.00\ELEC\MDTE\T4.dwg, 12/12/2003 1:30:48 PM, TNewell, PDFoutput.pc3, Tabloid, 1:1057.72

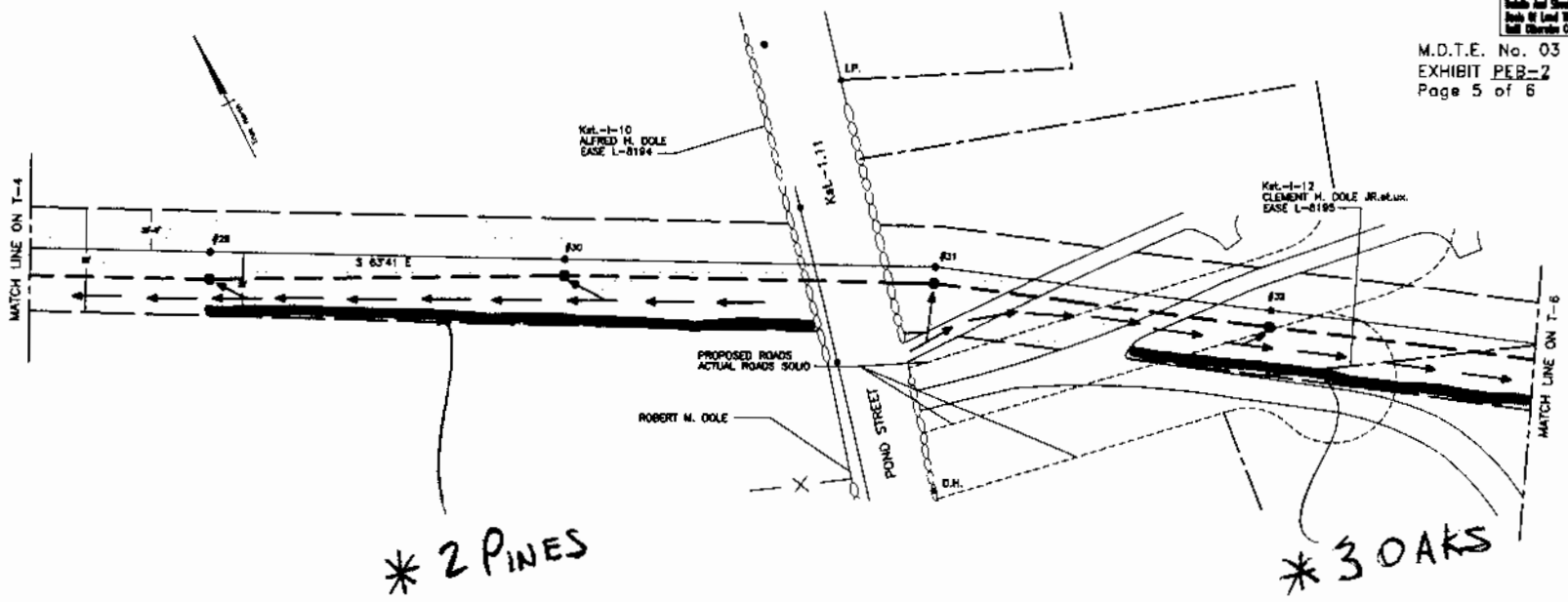


GEORGETOWN, MASSACHUSETTS
ESSEX,COUNTY

LEGEND:

- EXISTING STONE WALL
- LIMIT OF WETLAND RESOURCE AREA
- EXISTING POLE
- PROPOSED NEW POLE LOCATION
- PROPOSED NEW #2318 LINE
- APPROVED ACCESS ROUTE

0 40 100 200 FEET
1"= 40'-0" HORIZONTAL

NEW ENGLAND POWER SERVICE COMPANY
PART OF NEW ENGLAND ELECTRIC SYSTEM
BOSTON, MASS.

MASSACHUSETTS ELECTRIC COMPANY
MAP OF
KING STREET TO IPSWICH
RIGHT-OF-WAY
SHEET 5 OF 6
SCALE 1"=40' DATE JULY 12, 1962

THIS PLAN IS FOR GENERAL INFORMATION. May Not Be Complete Or Correct In All Details And Should Not Be Used As A Basis Of Land Takes And Measurements Will Otherwise Confirmed.

H:\22164.00\ELEC\MDTE\T5.dwg, 12/12/2003 1:31:43 PM, TNewell, PDFoutput.pc3, Tabloid, 1:1057.72

Page 5 of 6

H:\22164.00\ELEC\MDTE\T6.dwg, 12/12/2003 1:32:35 PM, TNewell, PDFoutput.pc3, Tabloid, 1:1057.72

THIS PLAN IS FOR GENERAL INFORMATION. May Not Be Complete Or Correct In All Details And Should Not Be Used As A Basis Of Land Title And Measurements Shall Otherwise Confirmed.

M.D.T.E. No. 03
EXHIBIT PEB-2
Page 6 of 6

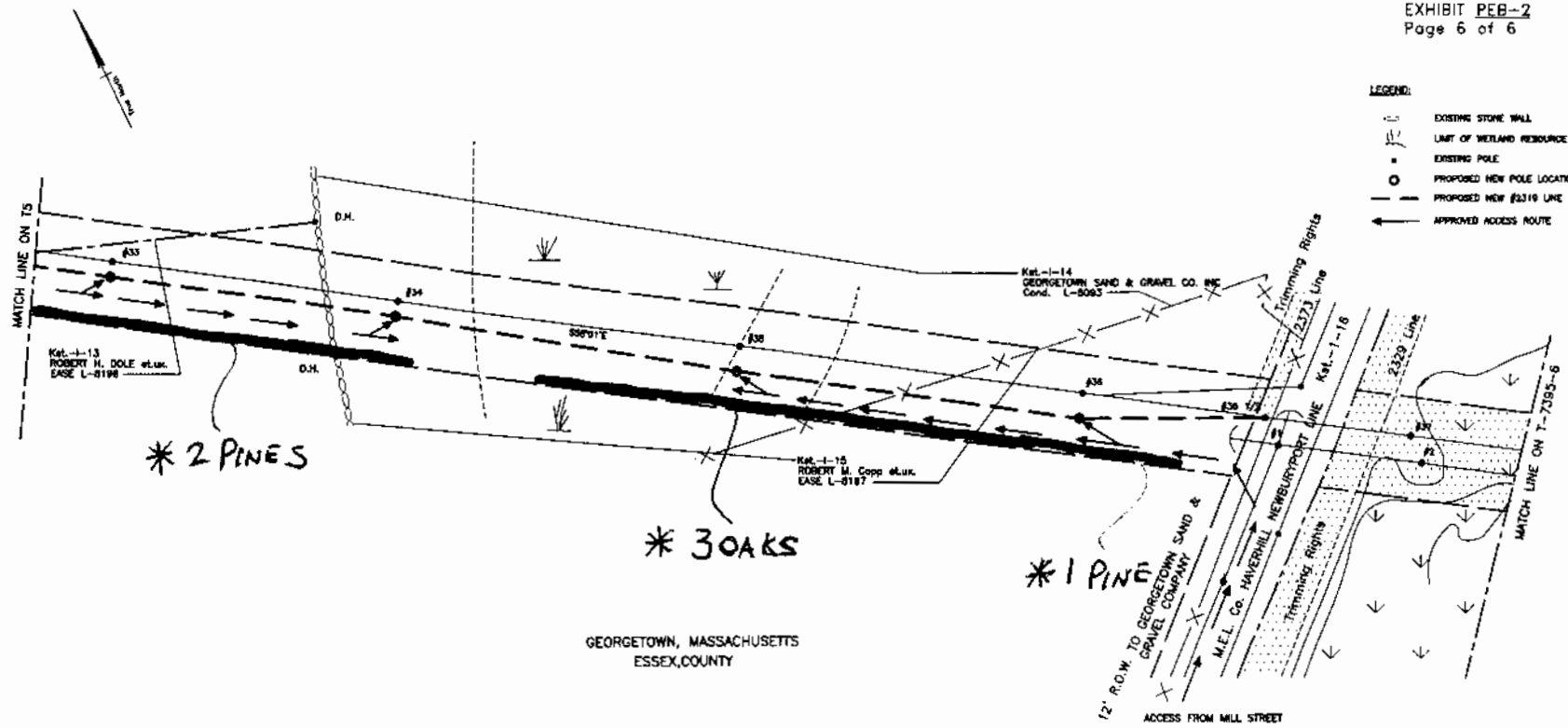


GEORGETOWN, MASSACHUSETTS
ESSEX,COUNTY

LEGEND:

- EXISTING STONE WALL
- LIMIT OF WETLAND RESOURCE AREA
- EXISTING POLE
- PROPOSED NEW POLE LOCATION
- PROPOSED NEW #2310 LINE
- APPROVED ACCESS ROUTE

0 40 100 200 FEET
1"= 40'-0" HORIZONTAL

NEW ENGLAND POWER SERVICE COMPANY
PART OF NEW ENGLAND ELECTRIC SYSTEM
WORCESTER, MASS.

MASSACHUSETTS ELECTRIC COMPANY

MAP OF
KING STREET TO IPSWICH
RIGHT-OF-WAY
SHEET 6 OF 6

SCALE 1"=40' DATE JULY 12, 1982