Final Landscape Designations

March, 2012

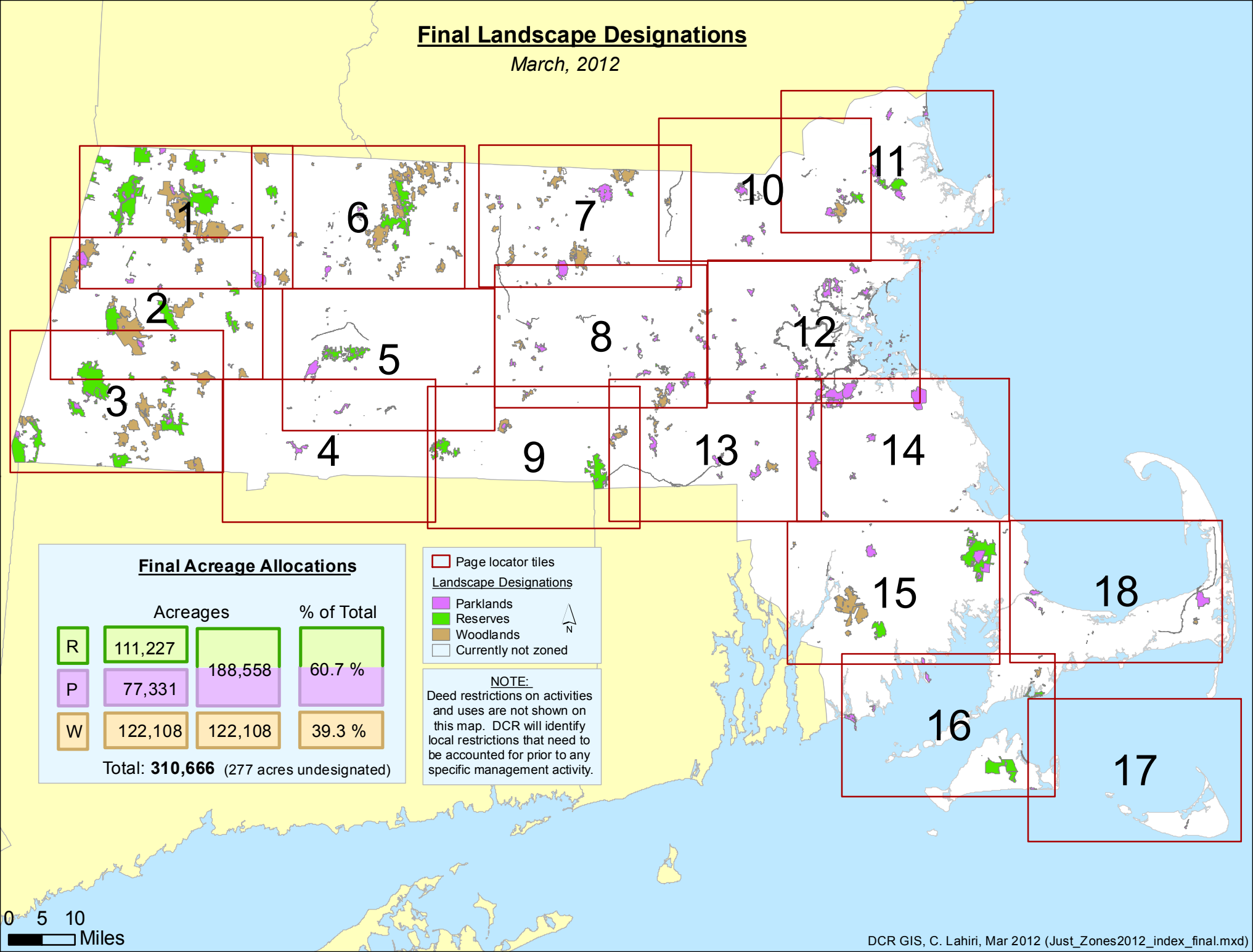

Final Acreage Allocations

	Acreages		% of Total
R	111,227	188,558	60.7 %
P	77,331		
W	122,108	122,108	39.3 %

Total: **310,666** (277 acres undesignated)

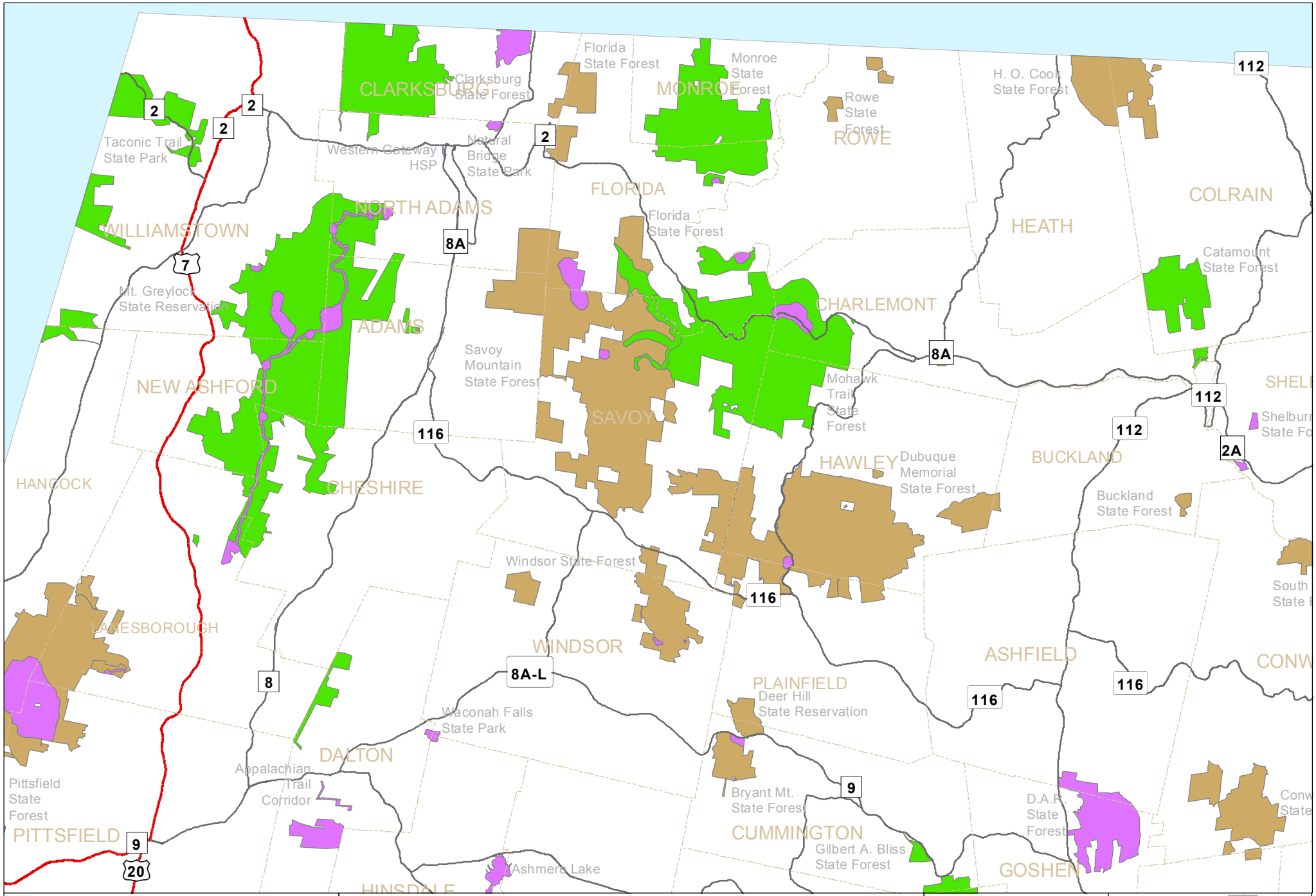

Landscape Designations

- Parklands
- Reserves
- Woodlands
- Currently not zoned

0 1 2 Miles

March 2012
DCR GIS, C. Lahiri
Just_Zones2012.mxd

LANDSCAPE DESIGNATIONS

Berkshire - North

(locator page 1)

NOTE: Deed restrictions on activities and uses are not shown on this map.DCR will identify local restrictions that need to be accounted for prior to any specific management activity.
MORE INFO: http://www.mass.gov/dcr/ld/landscapedesignations.htm

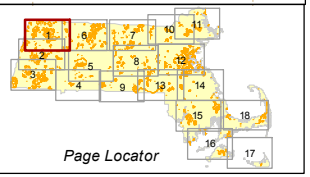

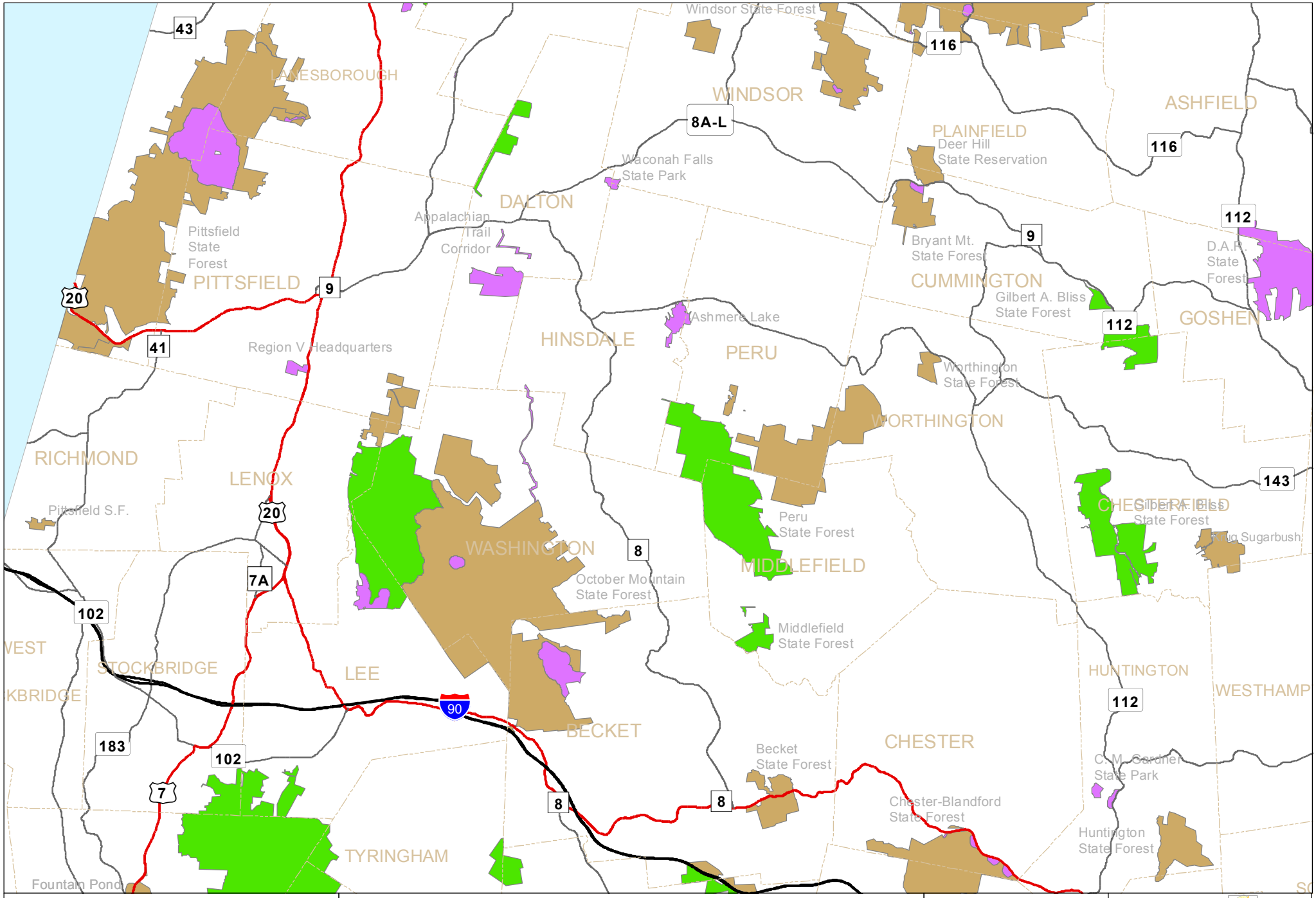

Landscape Designations

- Parklands
- Reserves
- Woodlands
- Currently not zoned

0 1 2 Miles

March 2012
DCR GIS, C. Lahiri
Just_Zones2012.mxd

N

LANDSCAPE DESIGNATIONS

Berkshire - Central

(locator page 2)

NOTE: Deed restrictions on activities and uses are not shown on this map.DCR will identify local restrictions that need to be accounted for prior to any specific management activity.
MORE INFO: http://www.mass.gov/dcr/ld/landscapedesignations.htm

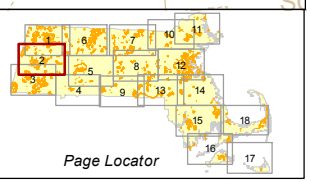

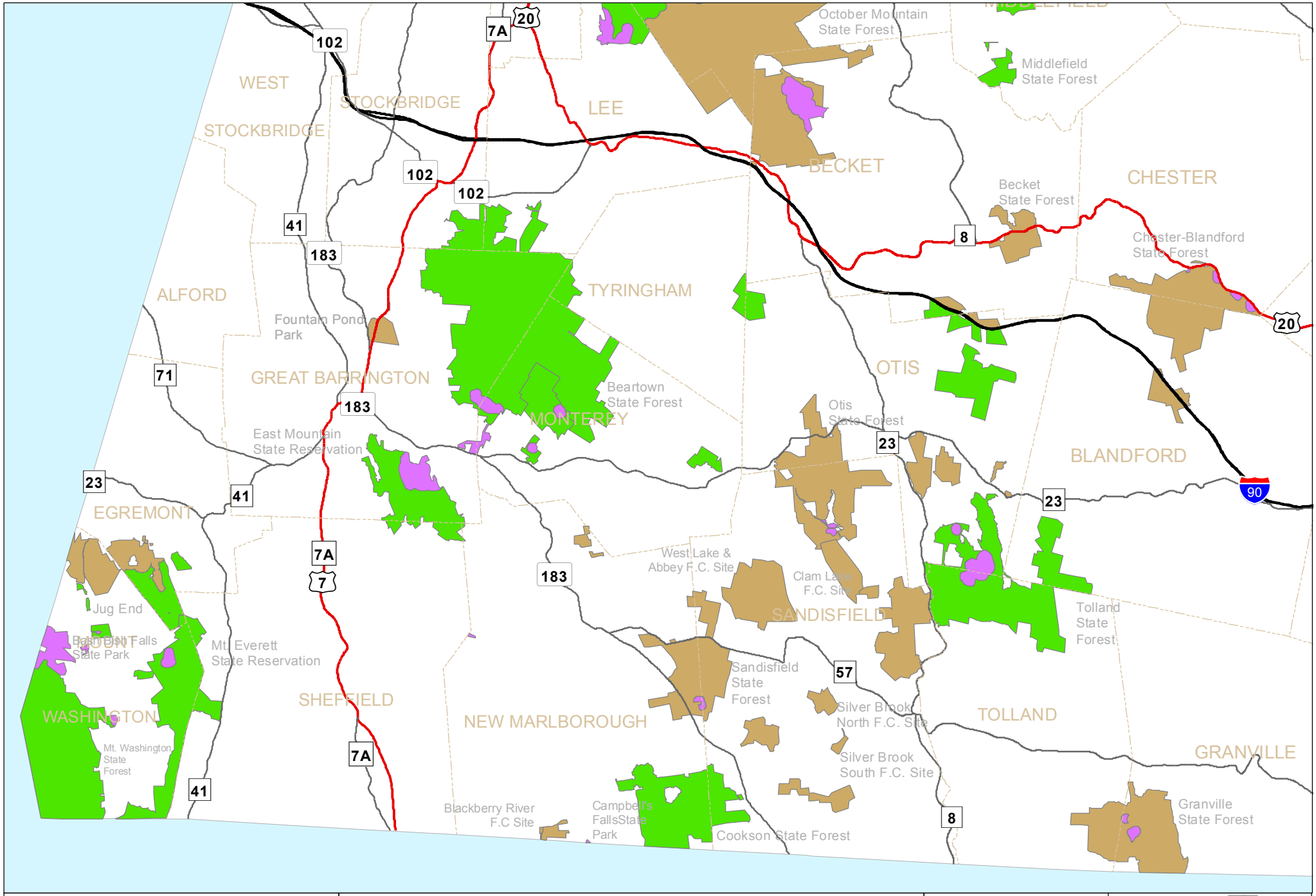

Landscape Designations

- Parklands
- Reserves
- Woodlands
- Currently not zoned

0 1 2 Miles

March 2012
DCR GIS, C. Lahiri
Just_Zones2012.mxd

N

LANDSCAPE DESIGNATIONS

Berkshire - South

(locator page 3)

NOTE: Deed restrictions on activities and uses are not shown on this map.DCR will identify local restrictions that need to be accounted for prior to any specific management activity.
MORE INFO: http://www.mass.gov/dcr/ld/landscapedesignations.htm

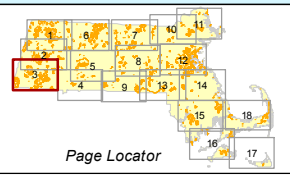

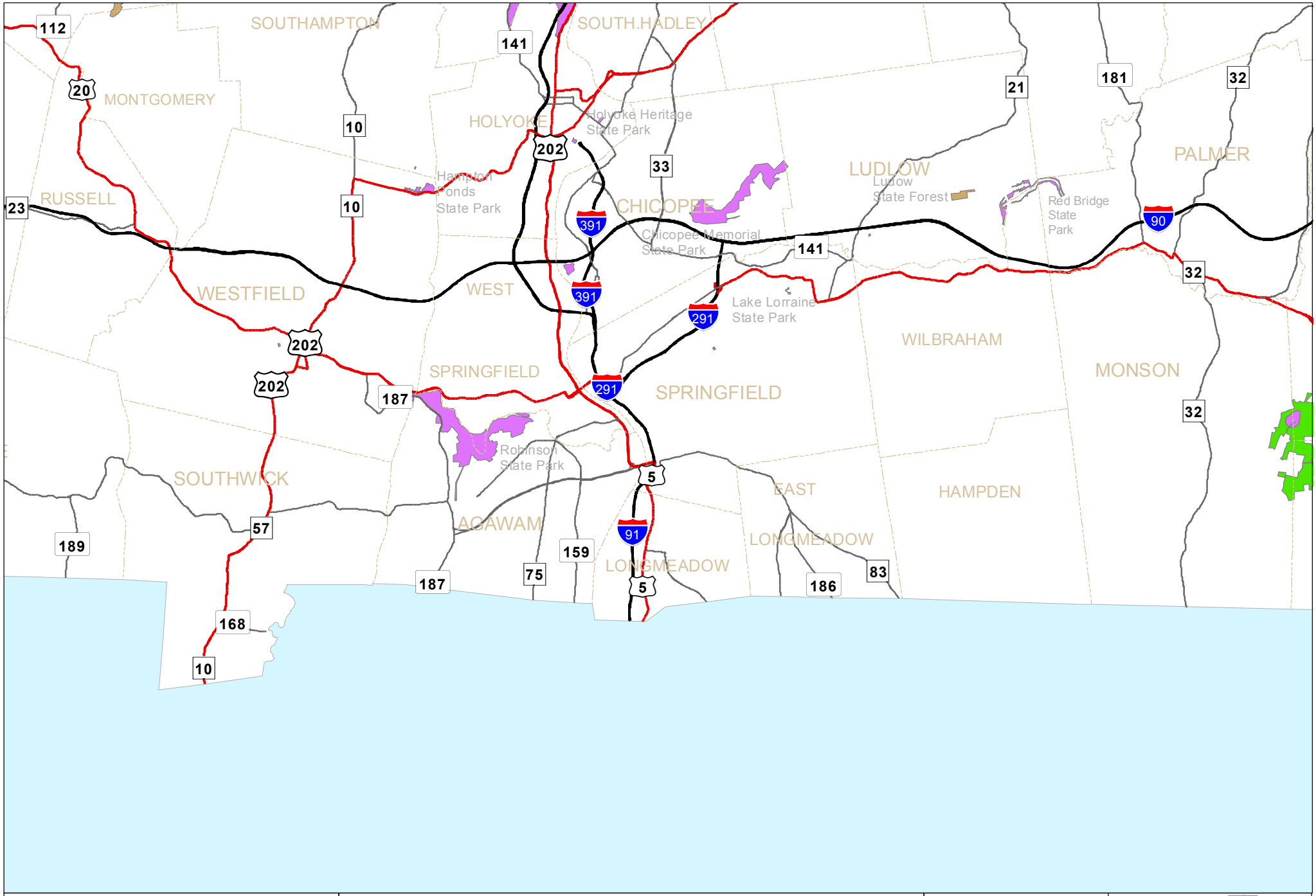

Landscape Designations

- Parklands
- Reserves
- Woodlands
- Currently not zoned

0 1 2 Miles

March 2012
DCR GIS, C. Lahiri
Just_Zones2012.mxd

N

LANDSCAPE DESIGNATIONS

Valley - South

(locator page 4)

NOTE: Deed restrictions on activities and uses are not shown on this map.DCR will identify local restrictions that need to be accounted for prior to any specific management activity.
MORE INFO: http://www.mass.gov/dcr/ld/landscapedesignations.htm

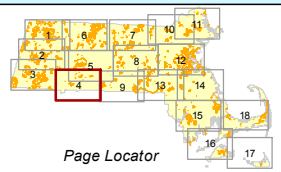

Page Locator

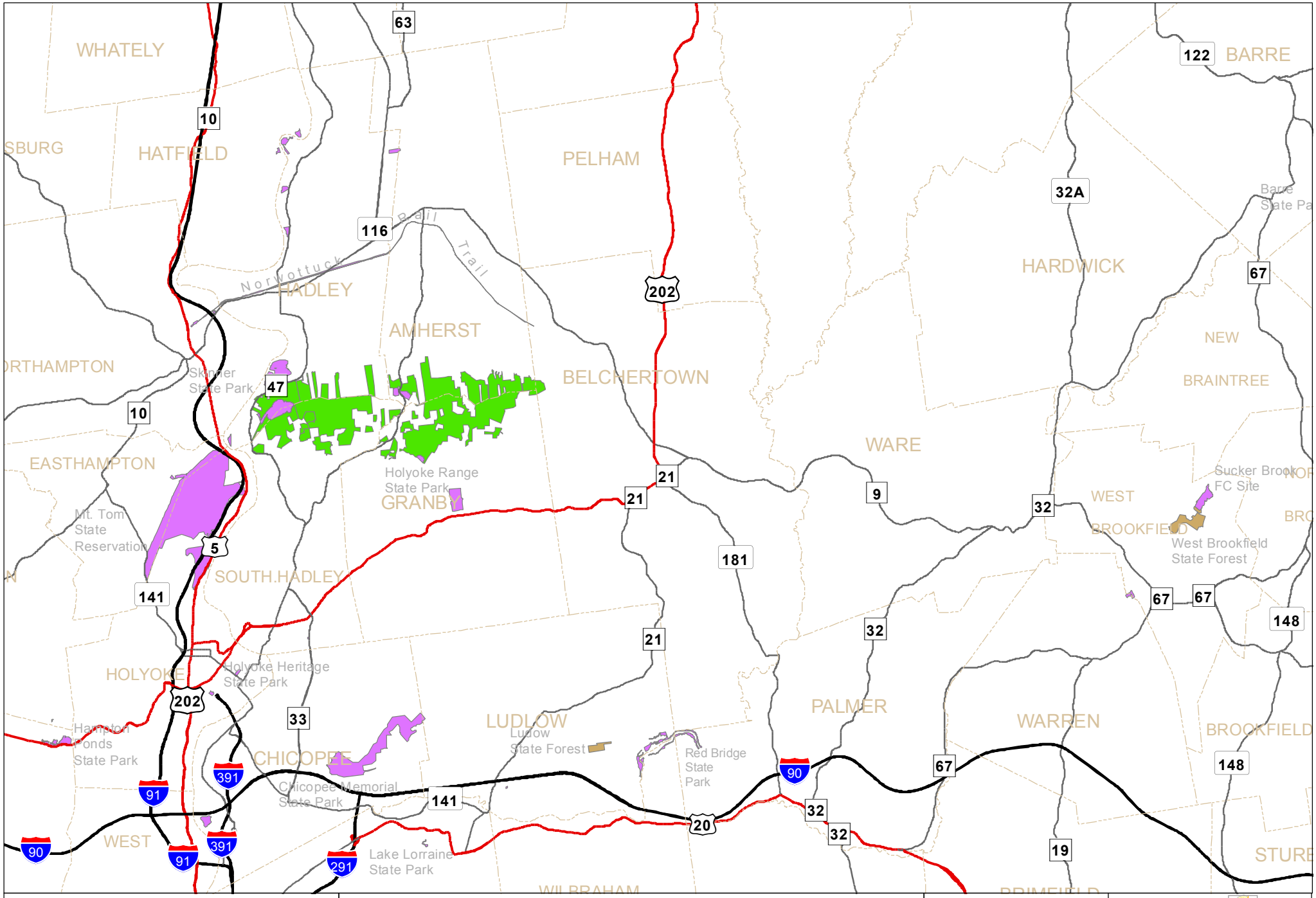

Landscape Designations

- Parklands
- Reserves
- Woodlands
- Currently not zoned

0 1 2 Miles

March 2012
DCR GIS, C. Lahiri
Just_Zones2012.mxd

LANDSCAPE DESIGNATIONS

Valley - Central

(locator page 5)

NOTE: Deed restrictions on activities and uses are not shown on this map.DCR will identify local restrictions that need to be accounted for prior to any specific management activity.
MORE INFO: http://www.mass.gov/dcr/ld/landscapedesignations.htm

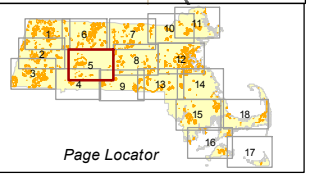

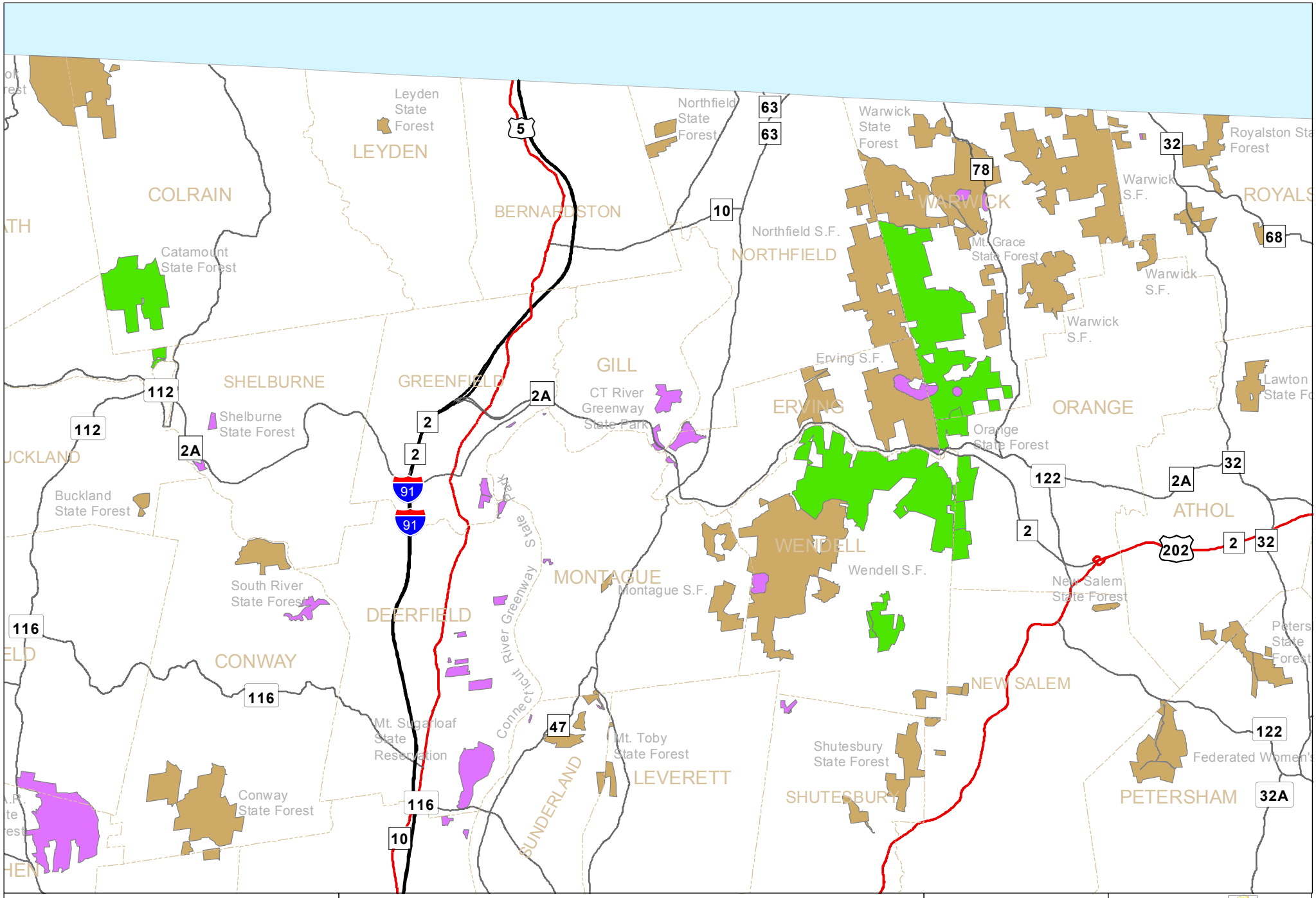

Landscape Designations

- Parklands
- Reserves
- Woodlands
- Currently not zoned

0 1 2 Miles

March 2012
DCR GIS, C. Lahiri
Just_Zones2012.mxd

N

LANDSCAPE DESIGNATIONS

Valley - North

(locator page 6)

NOTE: Deed restrictions on activities and uses are not shown on this map.DCR will identify local restrictions that need to be accounted for prior to any specific management activity.
MORE INFO: http://www.mass.gov/dcr/ld/landscapedesignations.htm

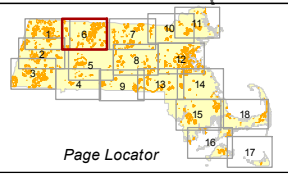

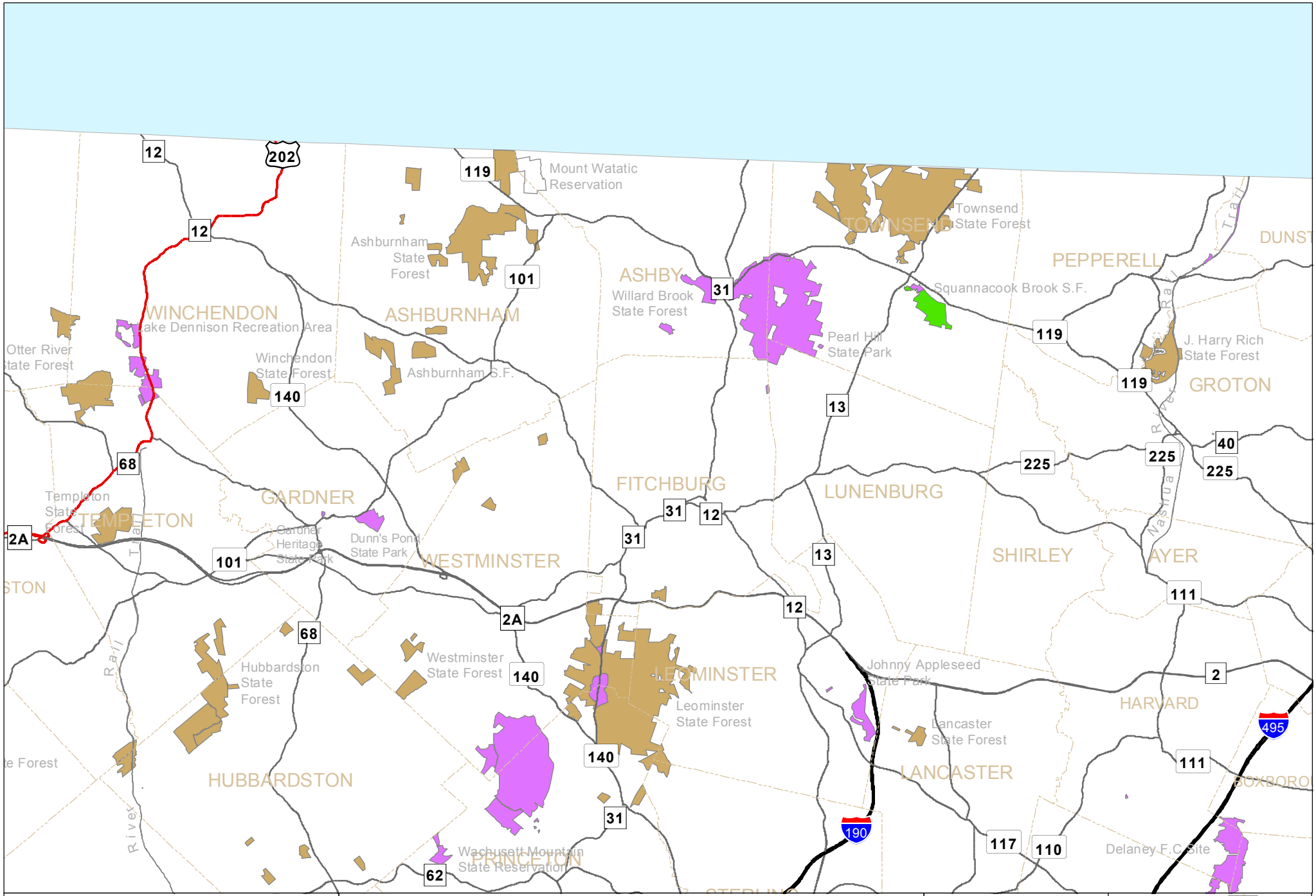

Landscape Designations

- Parklands
- Reserves
- Woodlands
- Currently not zoned

0 1 2 Miles

March 2012
DCR GIS, C. Lahiri
Just_Zones2012.mxd

LANDSCAPE DESIGNATIONS

Worcester - North

(locator page 7)

NOTE: Deed restrictions on activities and uses are not shown on this map.DCR will identify local restrictions that need to be accounted for prior to any specific management activity.
MORE INFO: http://www.mass.gov/dcr/ld/landscapedesignations.htm

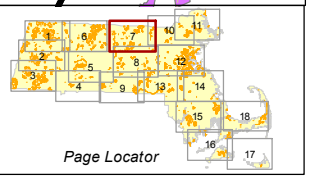

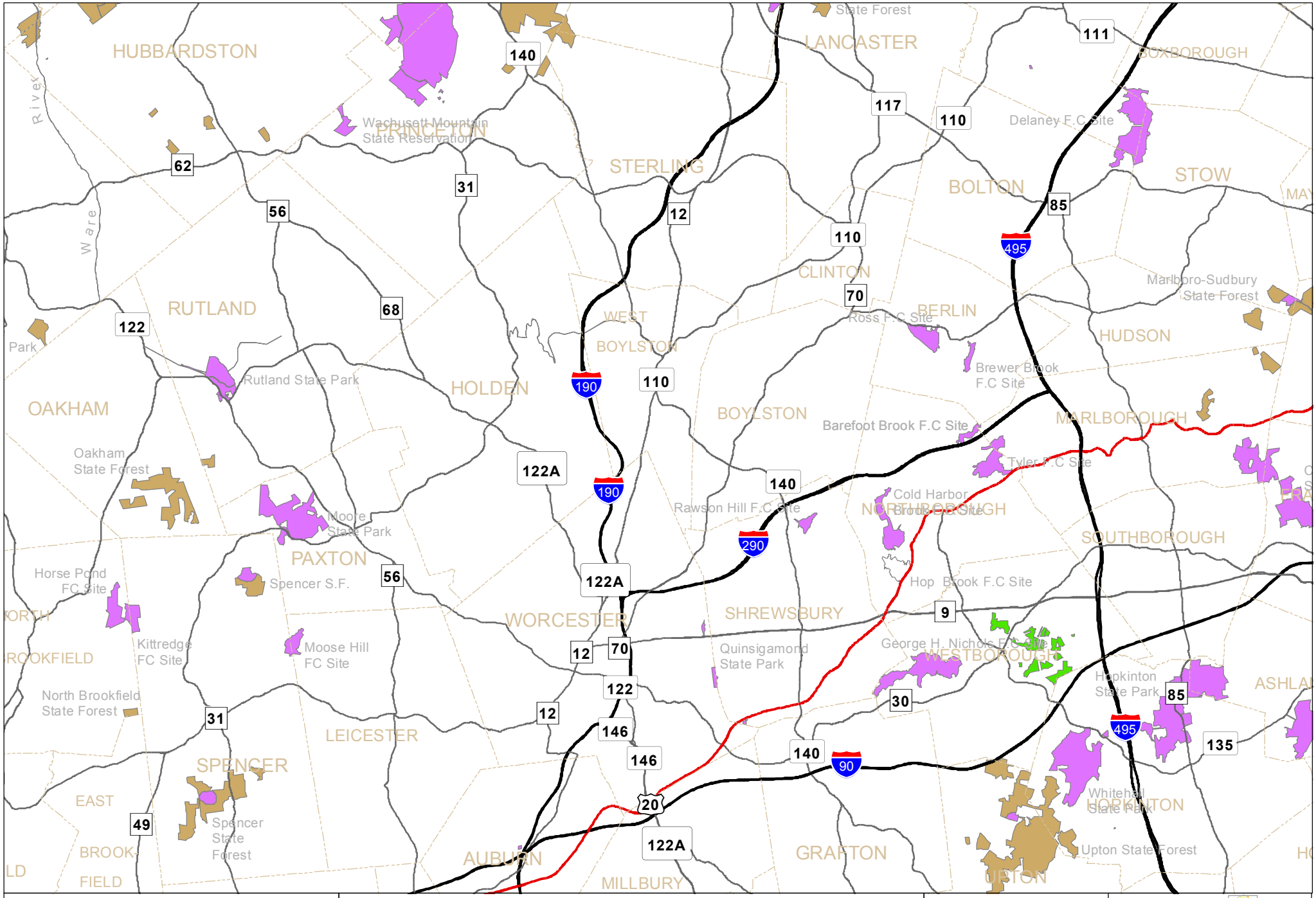

Landscape Designations

- Parklands
- Reserves
- Woodlands
- Currently not zoned

0 1 2 Miles

March 2012
DCR GIS, C. Lahiri
Just_Zones2012.mxd

N

LANDSCAPE DESIGNATIONS

Worcester area

(locator page 8)

NOTE: Deed restrictions on activities and uses are not shown on this map.DCR will identify local restrictions that need to be accounted for prior to any specific management activity.
MORE INFO: http://www.mass.gov/dcr/ld/landscapedesignations.htm

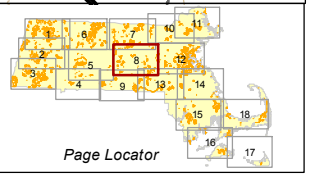

Landscape Designations

- Parklands
- Reserves
- Woodlands
- Currently not zoned

0 1 2 Miles

March 2012
DCR GIS, C. Lahiri
Just_Zones2012.mxd

N

LANDSCAPE DESIGNATIONS

Worcester - South

(locator page 9)

NOTE: Deed restrictions on activities and uses are not shown on this map.DCR will identify local restrictions that need to be accounted for prior to any specific management activity.
MORE INFO: http://www.mass.gov/dcr/ld/landscapedesignations.htm

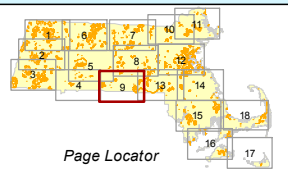

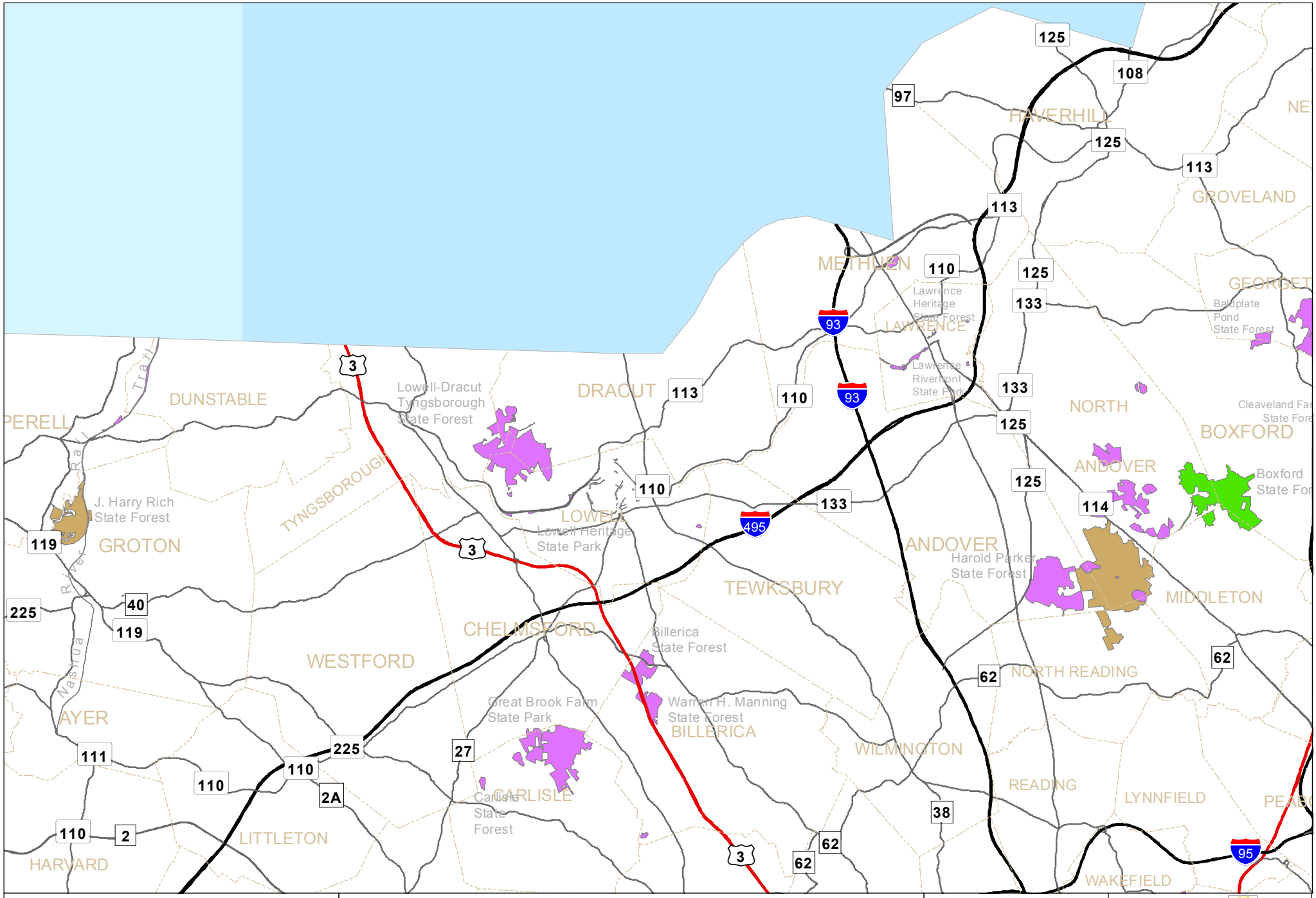

Landscape Designations

- Parklands
- Reserves
- Woodlands
- Currently not zoned

0 1 2 Miles

March 2012
DCR GIS, C. Lahiri
Just_Zones2012.mxd

N

LANDSCAPE DESIGNATIONS

Lowell area

(locator page 10)

NOTE: Deed restrictions on activities and uses are not shown on this map.DCR will identify local restrictions that need to be accounted for prior to any specific management activity.
MORE INFO: http://www.mass.gov/dcr/ld/landscapedesignations.htm

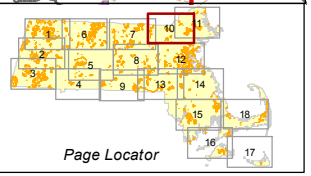

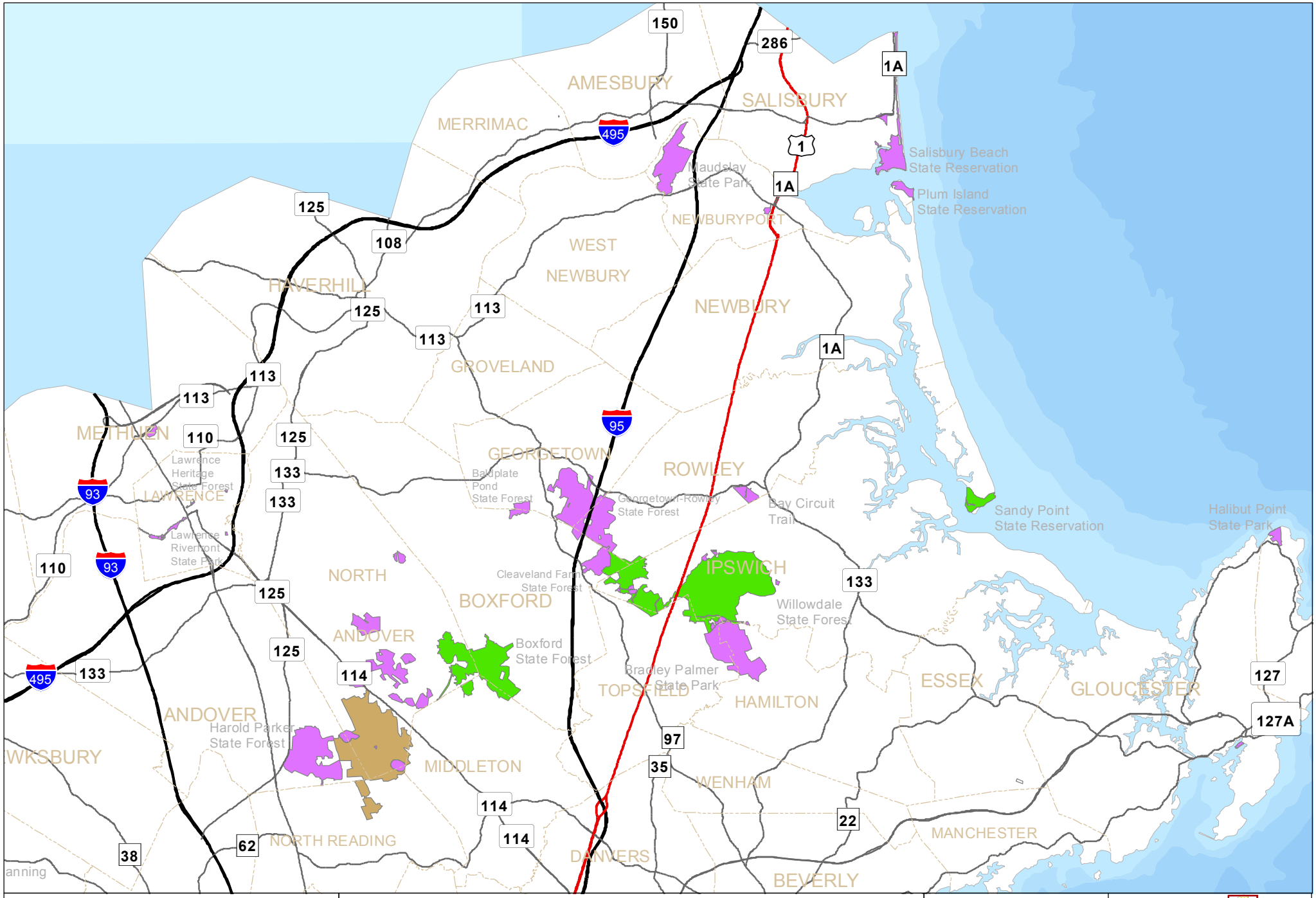

Landscape Designations

- Parklands
- Reserves
- Woodlands
- Currently not zoned

0 1 2 Miles

March 2012
DCR GIS, C. Lahiri
Just_Zones2012.mxd

LANDSCAPE DESIGNATIONS

Northeast

(locator page 11)

NOTE: Deed restrictions on activities and uses are not shown on this map.DCR will identify local restrictions that need to be accounted for prior to any specific management activity.
MORE INFO: http://www.mass.gov/dcr/ld/landscapedesignations.htm

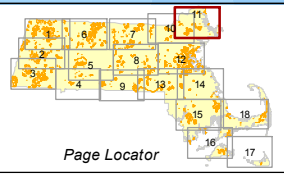

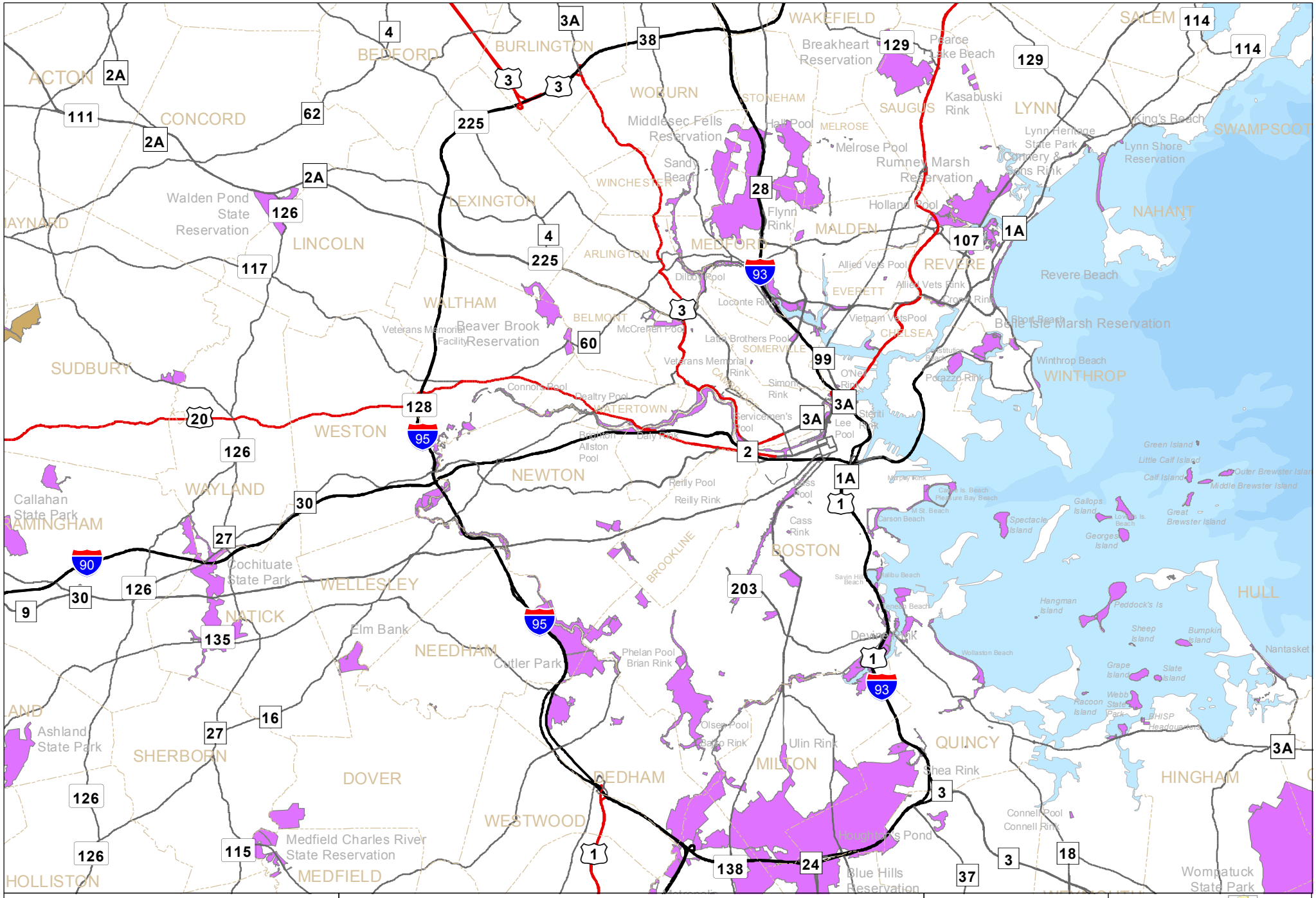

Landscape Designations

- Parklands
- Reserves
- Woodlands
- Currently not zoned

0 1 2 Miles

March 2012
DCR GIS, C. Lahiri
Just_Zones2012.mxd

N

LANDSCAPE DESIGNATIONS

Boston - North Shore

(locator page 12)

NOTE: Deed restrictions on activities and uses are not shown on this map.DCR will identify local restrictions that need to be accounted for prior to any specific management activity.
MORE INFO: http://www.mass.gov/dcr/ld/landscapedesignations.htm

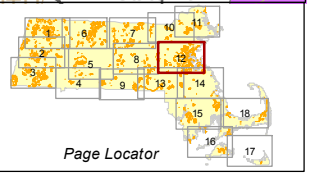

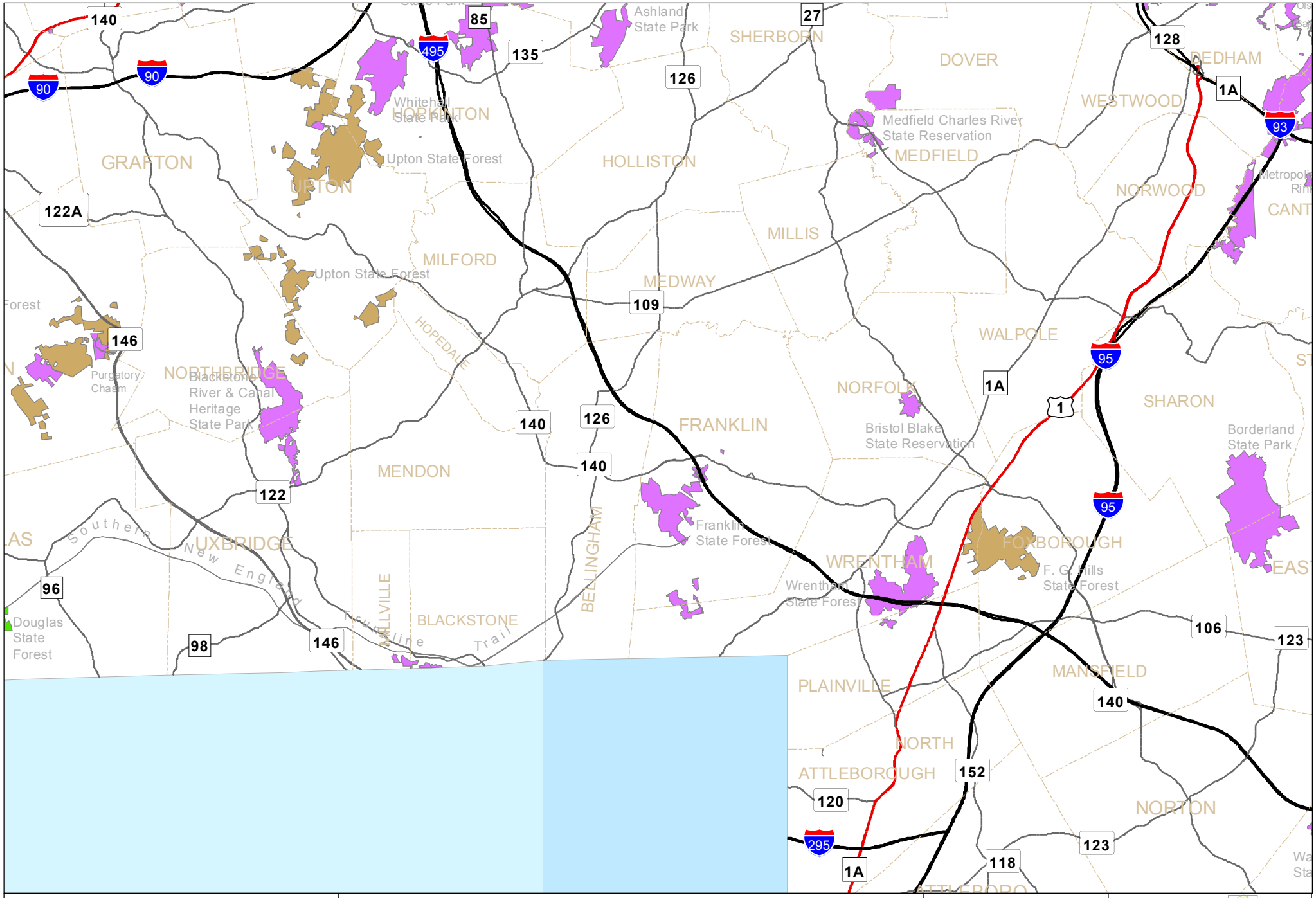

Landscape Designations

- Parklands
- Reserves
- Woodlands
- Currently not zoned

0 1 2 Miles

March 2012
DCR GIS, C. Lahiri
Just_Zones2012.mxd

N

LANDSCAPE DESIGNATIONS

Franklin area

(locator page 13)

NOTE: Deed restrictions on activities and uses are not shown on this map.DCR will identify local restrictions that need to be accounted for prior to any specific management activity.
MORE INFO: http://www.mass.gov/dcr/ld/landscapedesignations.htm

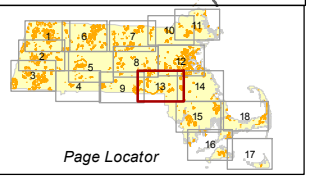

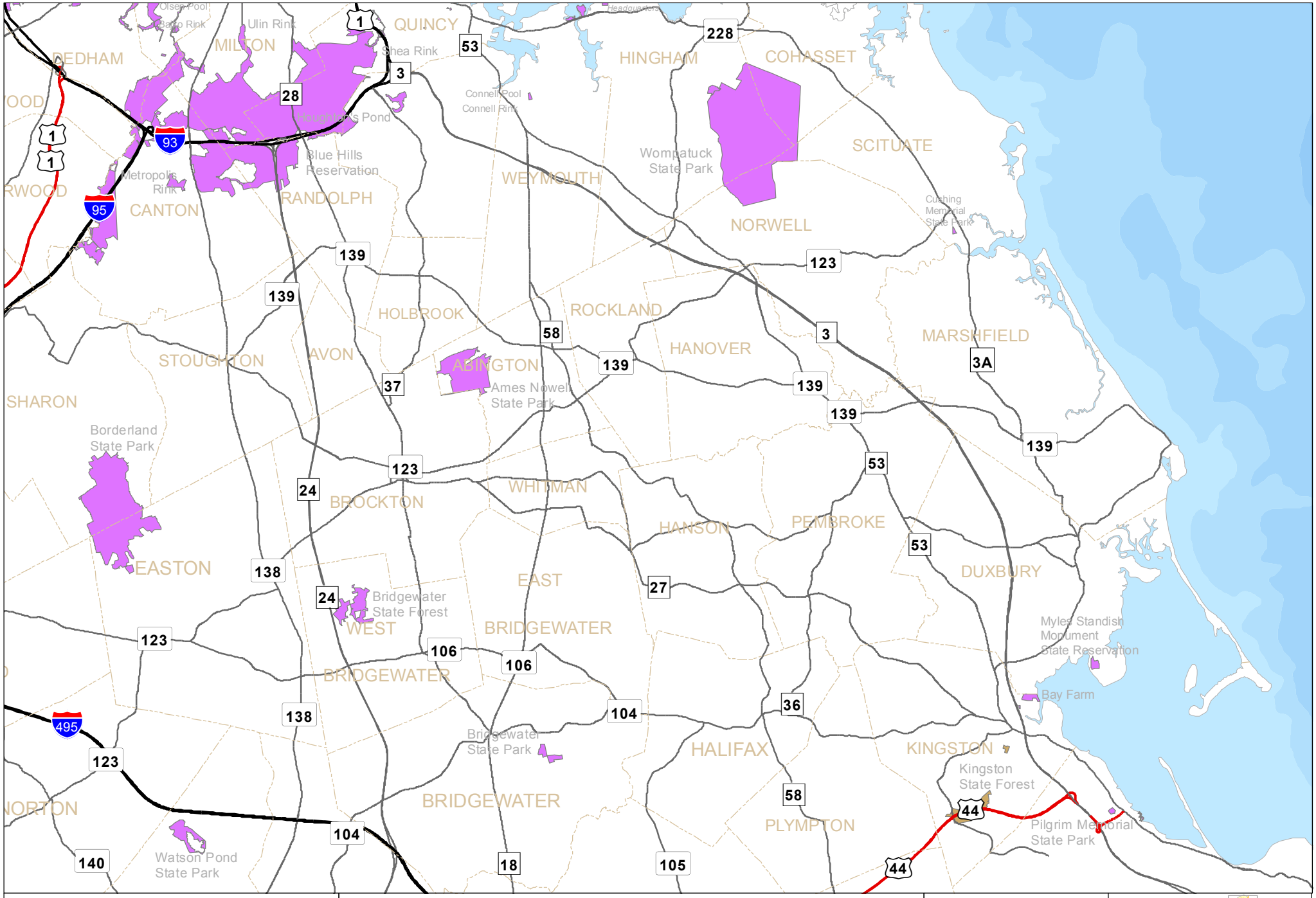

Landscape Designations

- Parklands
- Reserves
- Woodlands
- Currently not zoned

0 1 2 Miles

March 2012
DCR GIS, C. Lahiri
Just_Zones2012.mxd

N

LANDSCAPE DESIGNATIONS

Boston - South Shore

(locator page 14)

NOTE: Deed restrictions on activities and uses are not shown on this map.DCR will identify local restrictions that need to be accounted for prior to any specific management activity.
MORE INFO: http://www.mass.gov/dcr/ld/landscapedesignations.htm

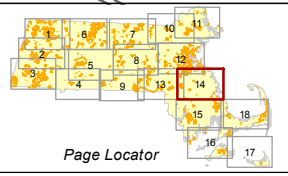

Page Locator

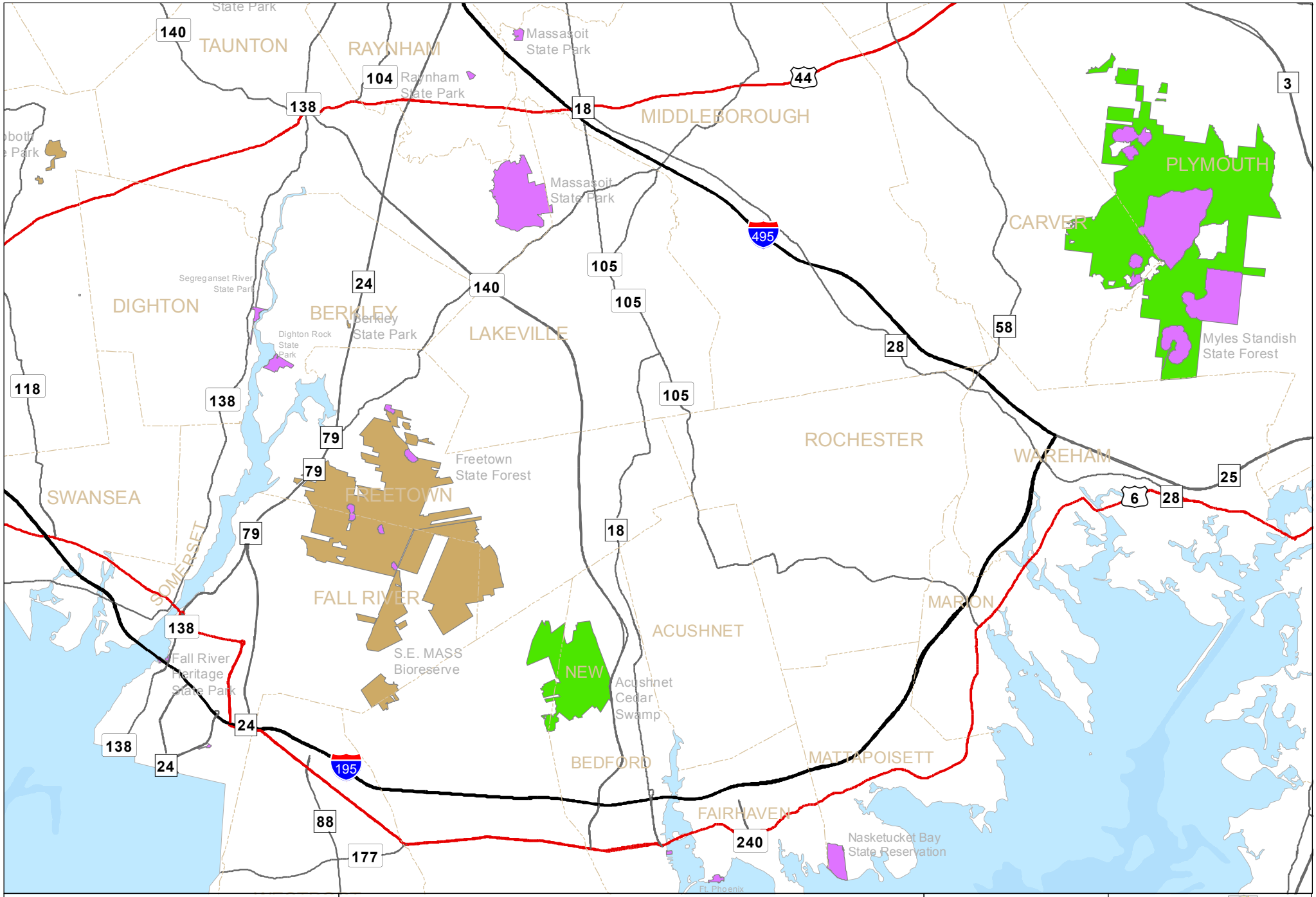

Landscape Designations

- Parklands
- Reserves
- Woodlands
- Currently not zoned

0 1 2 Miles

March 2012
DCR GIS, C. Lahiri
Just_Zones2012.mxd

LANDSCAPE DESIGNATIONS

Southeast

(locator page 15)

NOTE: Deed restrictions on activities and uses are not shown on this map.DCR will identify local restrictions that need to be accounted for prior to any specific management activity.
MORE INFO: http://www.mass.gov/dcr/ld/landscapedesignations.htm

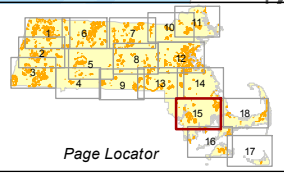

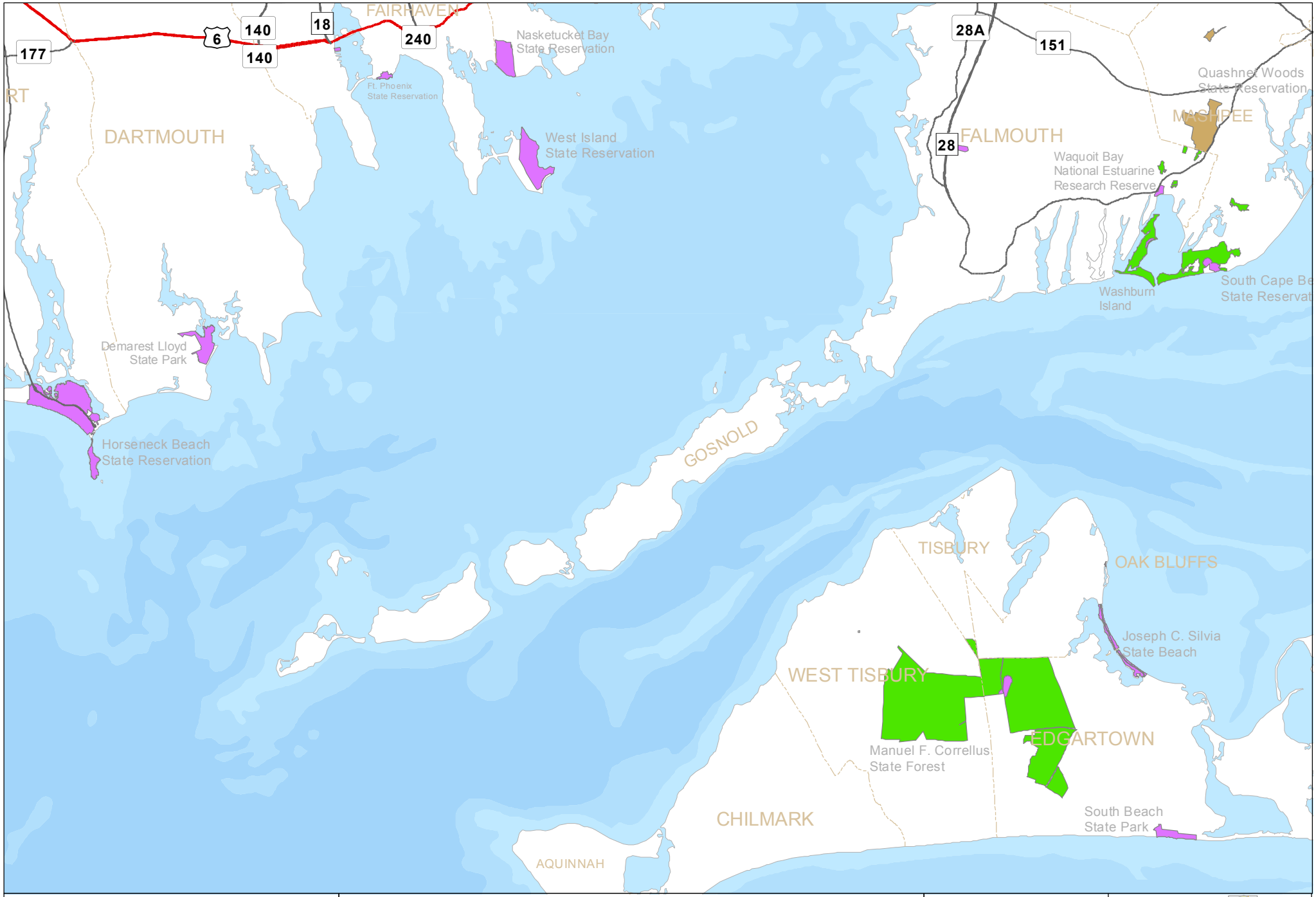

Landscape Designations

- Parklands
- Reserves
- Woodlands
- Currently not zoned

0 1 2 Miles

March 2012
DCR GIS, C. Lahiri
Just_Zones2012.mxd

N

LANDSCAPE DESIGNATIONS

South and Marthas

(locator page 16)

NOTE: Deed restrictions on activities and uses are not shown on this map.DCR will identify local restrictions that need to be accounted for prior to any specific management activity.
MORE INFO: http://www.mass.gov/dcr/ld/landscapedesignations.htm

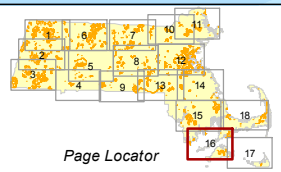

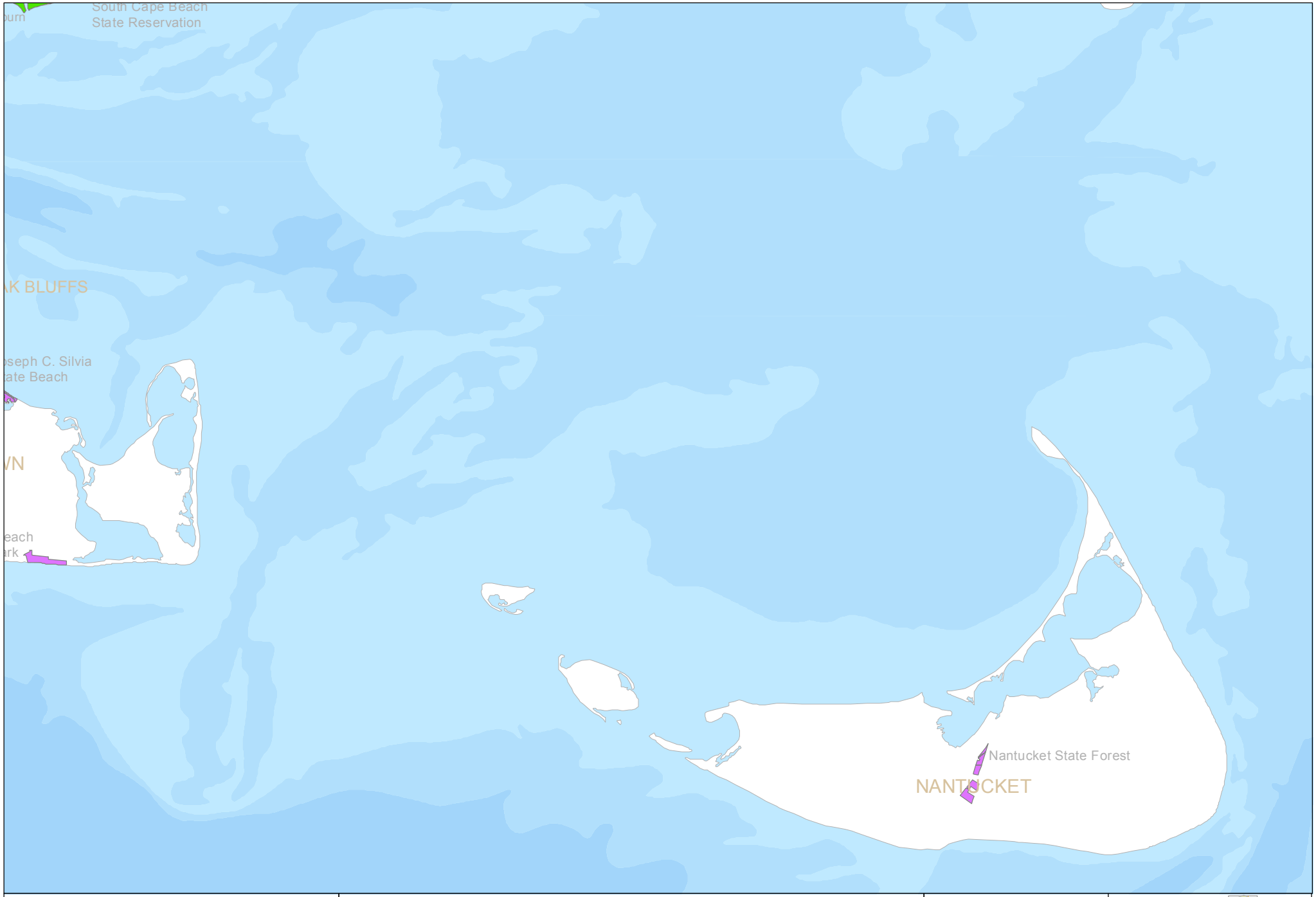

Landscape Designations

- Parklands
- Reserves
- Woodlands
- Currently not zoned

0 1 2 Miles

March 2012
DCR GIS, C. Lahiri
Just_Zones2012.mxd

N

LANDSCAPE DESIGNATIONS

Nantucket

(locator page 17)

NOTE: Deed restrictions on activities and uses are not shown on this map.DCR will identify local restrictions that need to be accounted for prior to any specific management activity.
MORE INFO: http://www.mass.gov/dcr/ld/landscapedesignations.htm

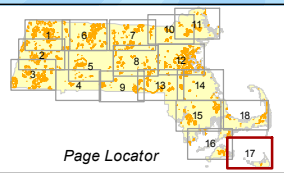

Page Locator

Landscape Designations

- Parklands
- Reserves
- Woodlands
- Currently not zoned

0 1 2 Miles

March 2012
DCR GIS, C. Lahiri
Just_Zones2012.mxd

LANDSCAPE DESIGNATIONS

Cape Cod

(locator page 18)
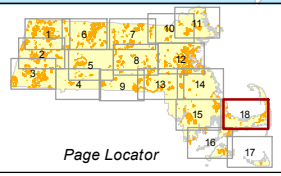
NOTE: Deed restrictions on activities and uses are not shown on this map.DCR will identify local restrictions that need to be accounted for prior to any specific management activity.
MORE INFO: http://www.mass.gov/dcr/ld/landscapedesignations.htm