Appendix A

Industry-Based Survey
for
Gulf of Maine Cod
Pilot Study

9-minute systematic grid, 3-minute stratified random grid, 3-minute stratified random grid strata, and the area closed due to benthic habitat monitoring study known as “the sliver”

IBS for GOM cod pilot study 9-minute systematic grid

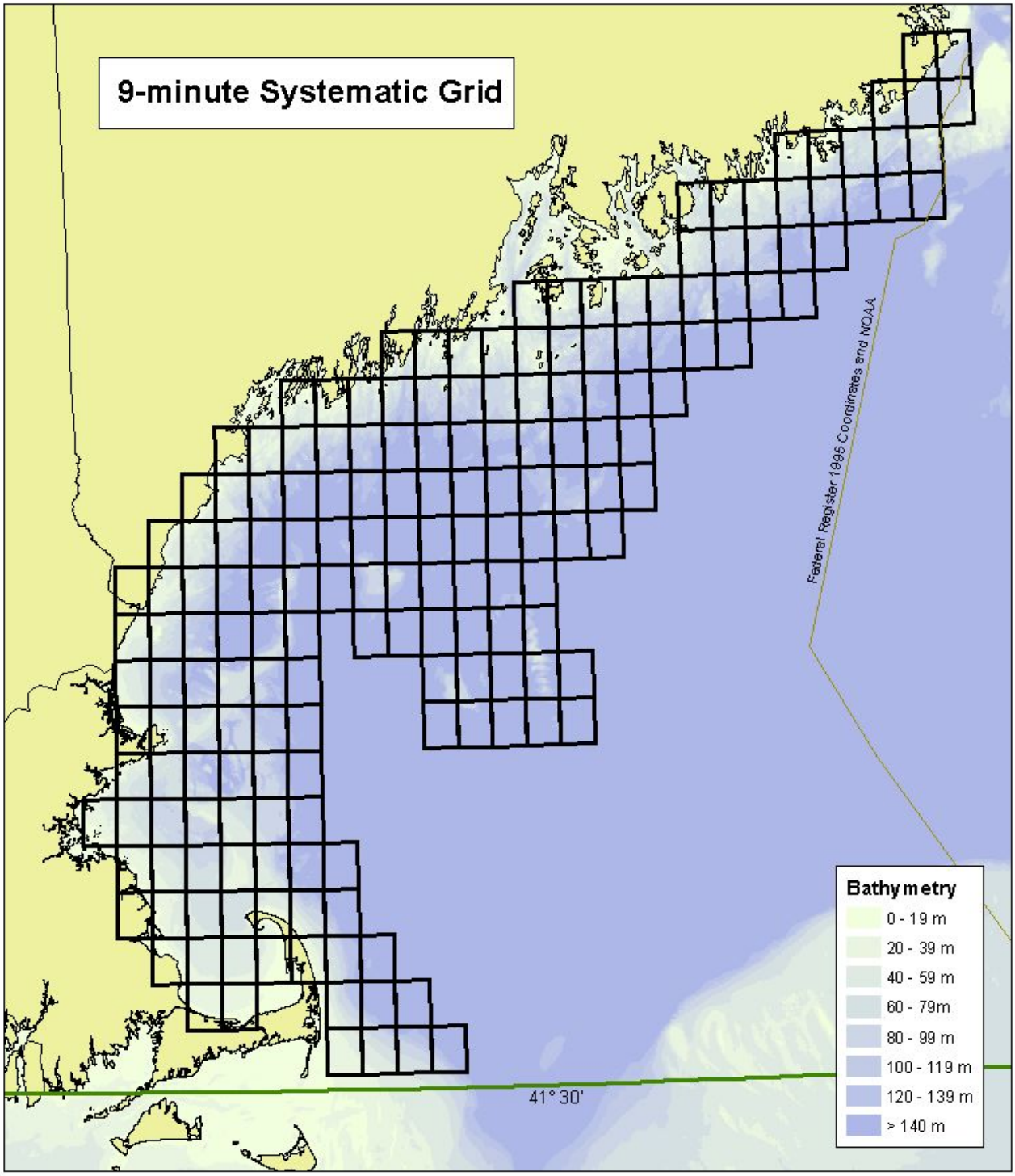

MarineFisheries

Industry-Based Survey for Gulf of Maine Cod Pilot Study

Strata's southern boundary
Hague line
9-min grid

3-minute random stratified grid

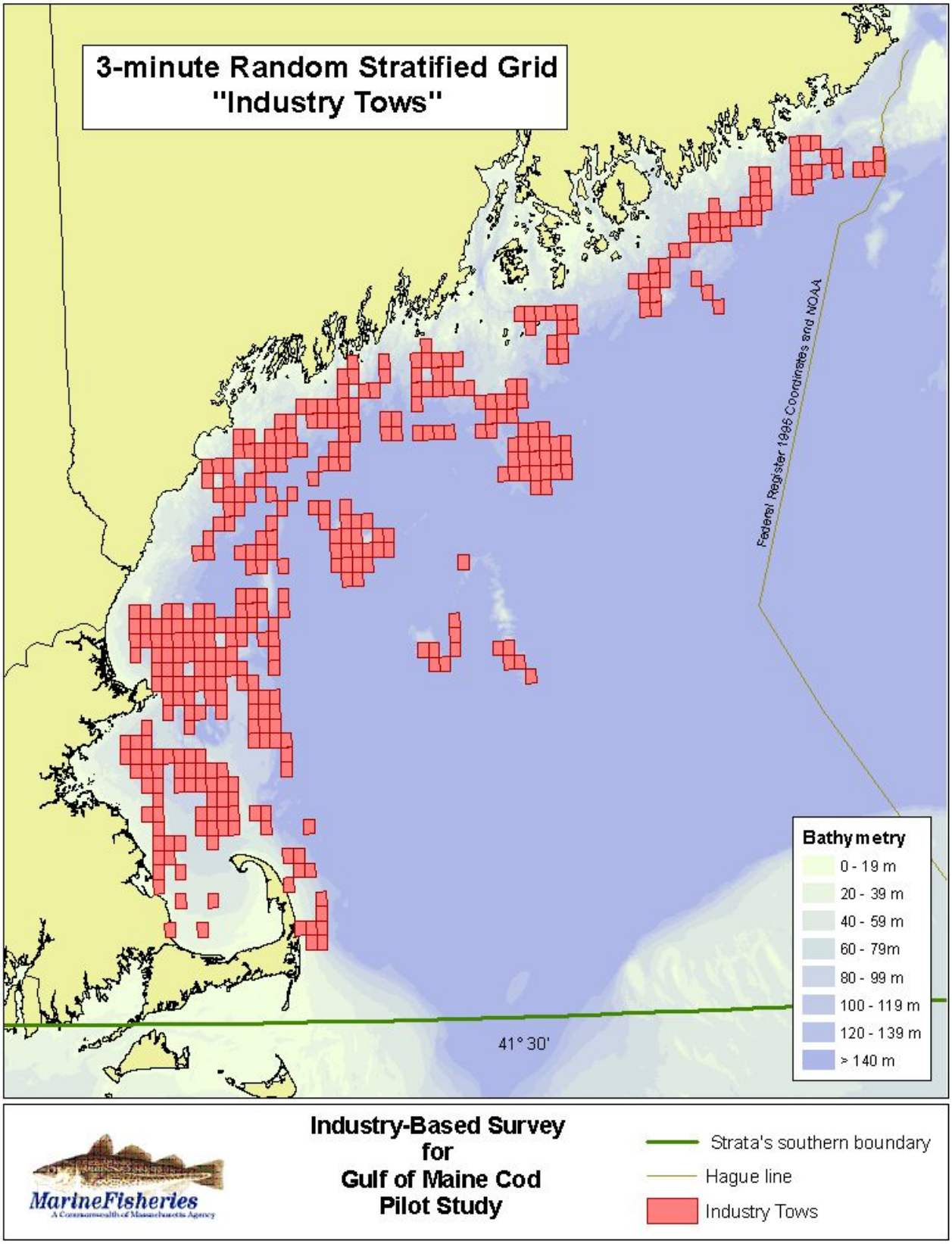

Benthic Habitat Monitoring Study Area, “the sliver”

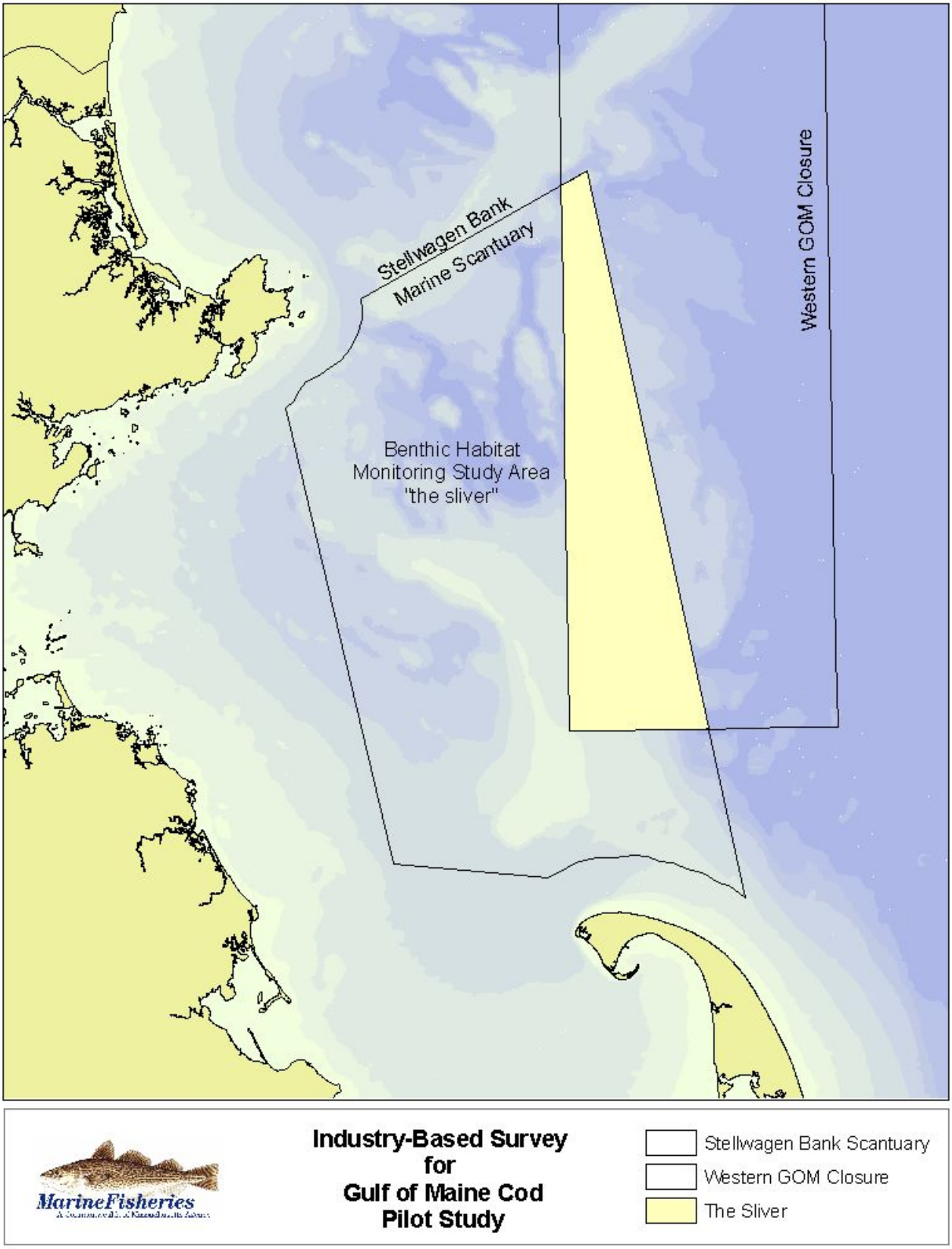
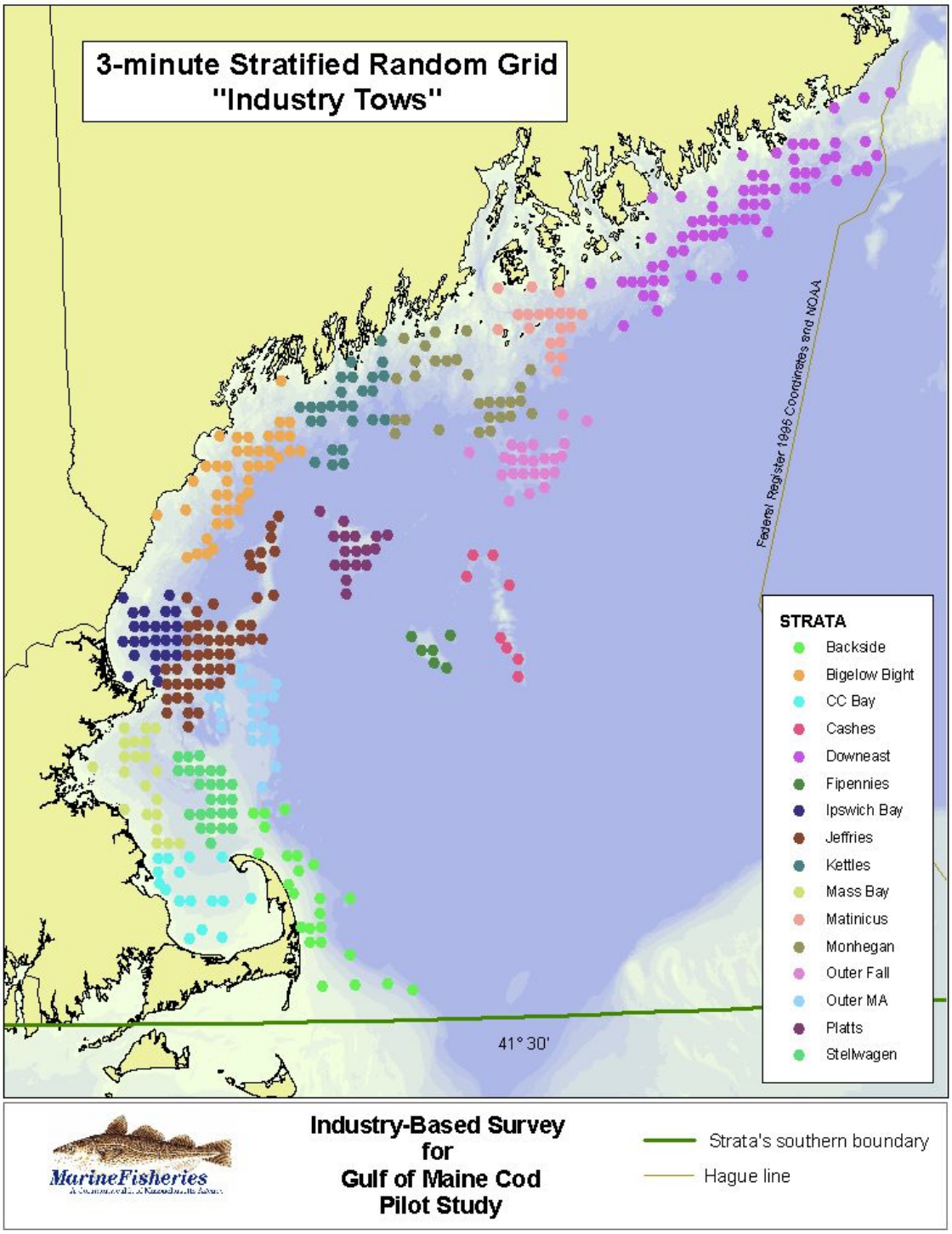
Strata for the selection of industry tows for the IBS for GOM cod