Coordination and Innovation at the MBTA and MassDOT

May 2, 2017

Jackie DeWolfe
Director of Sustainable Mobility
Office of the Secretary

1053

31 SUNDERLAND
3401
PVTA

MassDOT's Healthy Transportation Policy Directive will require all state transportation projects to increase bicycling, transit and walking options.

September 2013

U-HAUL

BIKES
ONLY

© 2009 Google

Not this… missing separated/ protected bike lane

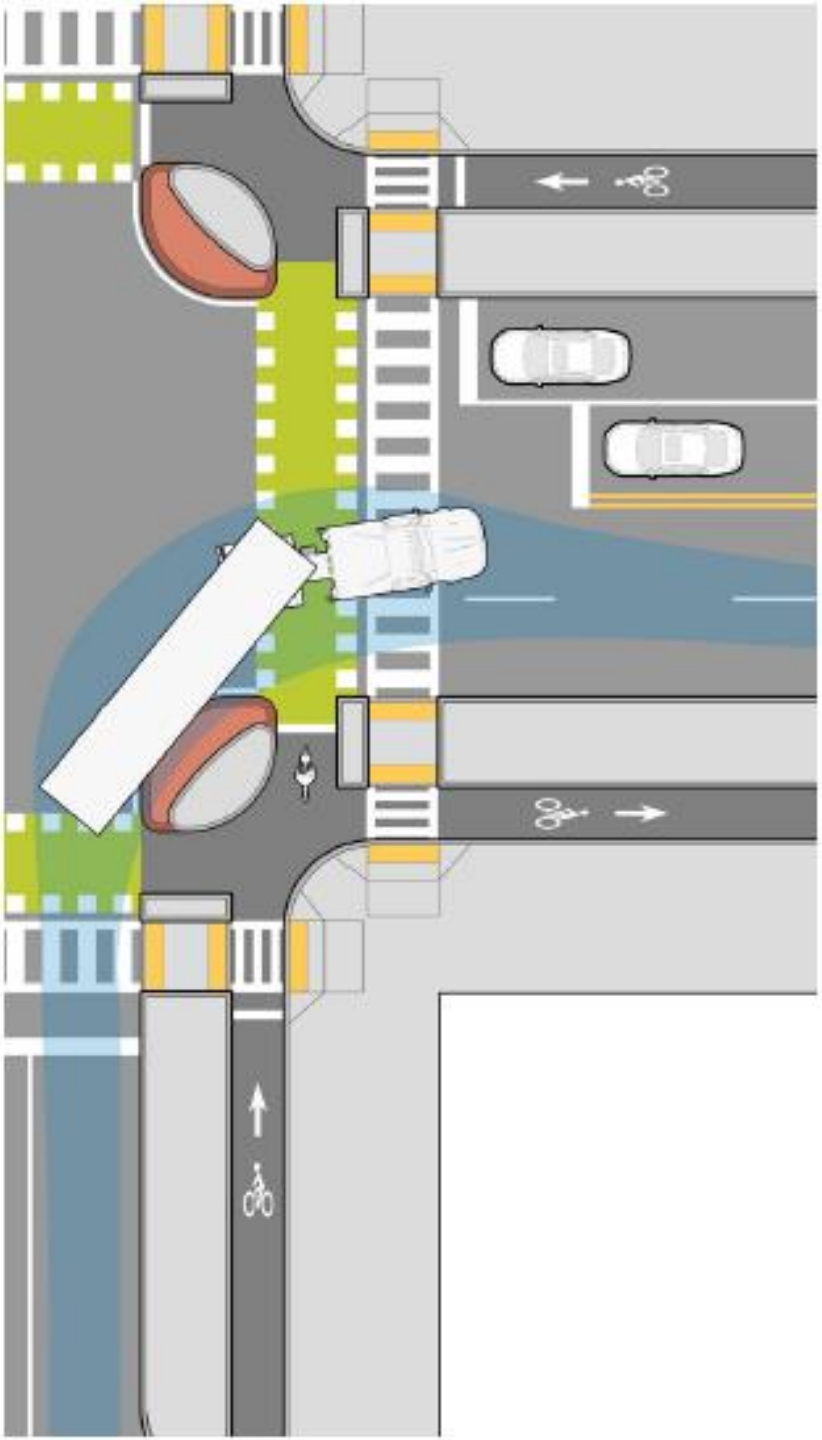

Not this… missing crossing where there is a desire line

70
0537

JOSH REYNOLDS FOR THE BOSTON GLOBE

An MBTA bus drove down a dedicated lane on Broadway in Everett. The city and the T are conducting a trial of a bus-only lane during the morning rush hour.

Not this… missing critical bus stop details

Guides

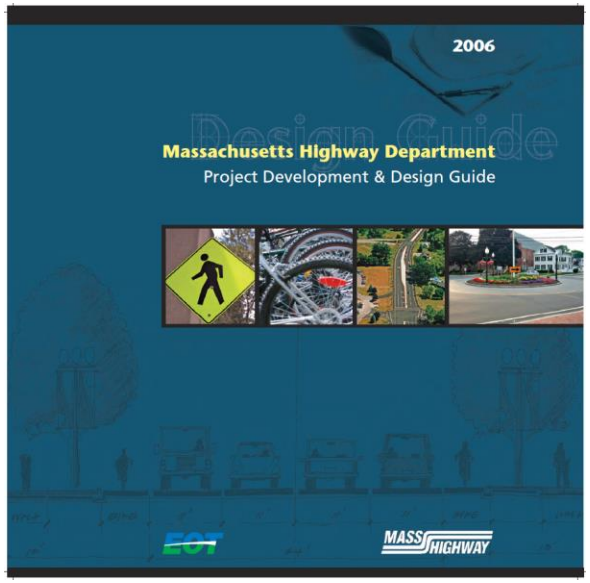
2006
Massachusetts Highway Department
Project Development & Design Guide
EOT
MASS HIGHWAY

SEPARATED BIKE LANE
PLANNING & DESIGN GUIDE
2015
MASSACHUSETTS DEPARTMENT OF TRANSPORTATION

ACHIEVING MULTIMODAL NETWORKS
APPLYING DESIGN FLEXIBILITY
& REDUCING CONFLICTS
U.S. Department of Transportation
Federal Highway Administration
AUGUST 2016

Transit
Street
Design
Guide
National Association of City Transportation Officials

massDOT
Massachusetts Department of Transportation

massDOT
Massachusetts Department of Transportation

My Data Sign I

Open Data Portal



Welcome to the **"NEW"** MassDOT Open Data Portal!
Use the search bar above to download Open Datasets in some of the most useful formats for spatial ana
web integration.

Available Download Formats

SHP: Esri shapefiles often used by GIS professionals and academics while working with Esri products or compatible desktop software.
XML: Extensible Markup Language files are written in an easily read markup language commonly used to display meta data (data about data).
CSV: Comma Separated Value text files display tabular data in a plain-text or spreadsheet format and can be easily read by assistive technology.

Explore Data Catagories

massDOT
Massachusetts Department of Transportation

massDOT
Massachusetts Department of Transportation

transit routes | My Data | Sign In | Sign Up

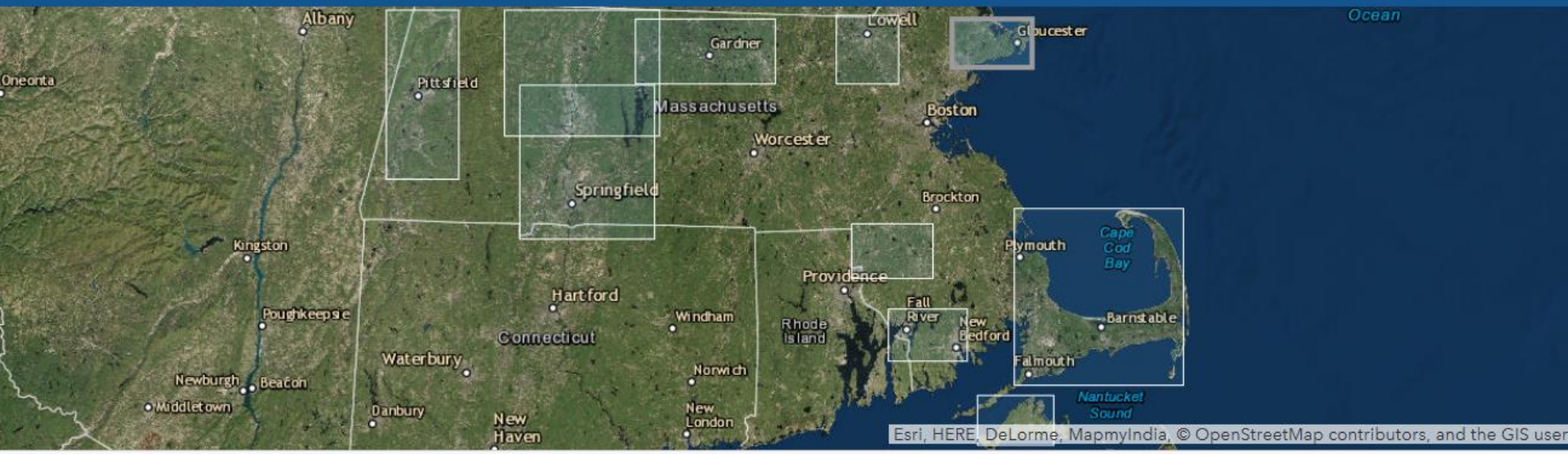

Filter By

Tags

massdot (13)
regional bus routes (7)
bus routes (6)
regional transit (5)
regional transit authority (5)

More

Source

Massachusetts geoDOT (14)

‹ 1 - 10 of 14 results ›

Relevance

LRTA Routes

Shared by massDOT_GIS

This polyline data layer contains the Lowell Regional Transit Authority bus routes. Production The data was obtained from the GTFS feeds on the MassDOT Developers page which were processed into KML files using the python GTFS toolkit. All data is in WGS84. Status This data is current as of August 22nd, 2012.

Custom License | 3/31/2016 | Spatial Dataset | 19 Rows

LRTA

CATA Routes

Shared by massDOT_GIS

Thank you

Resources

GeoDOT Local http://geo-massdot.opendata.arcgis.com/

Contact

Jackie DeWolfe
857-368-8897
Jacqueline.DeWolfe@dot.state.ma.us