

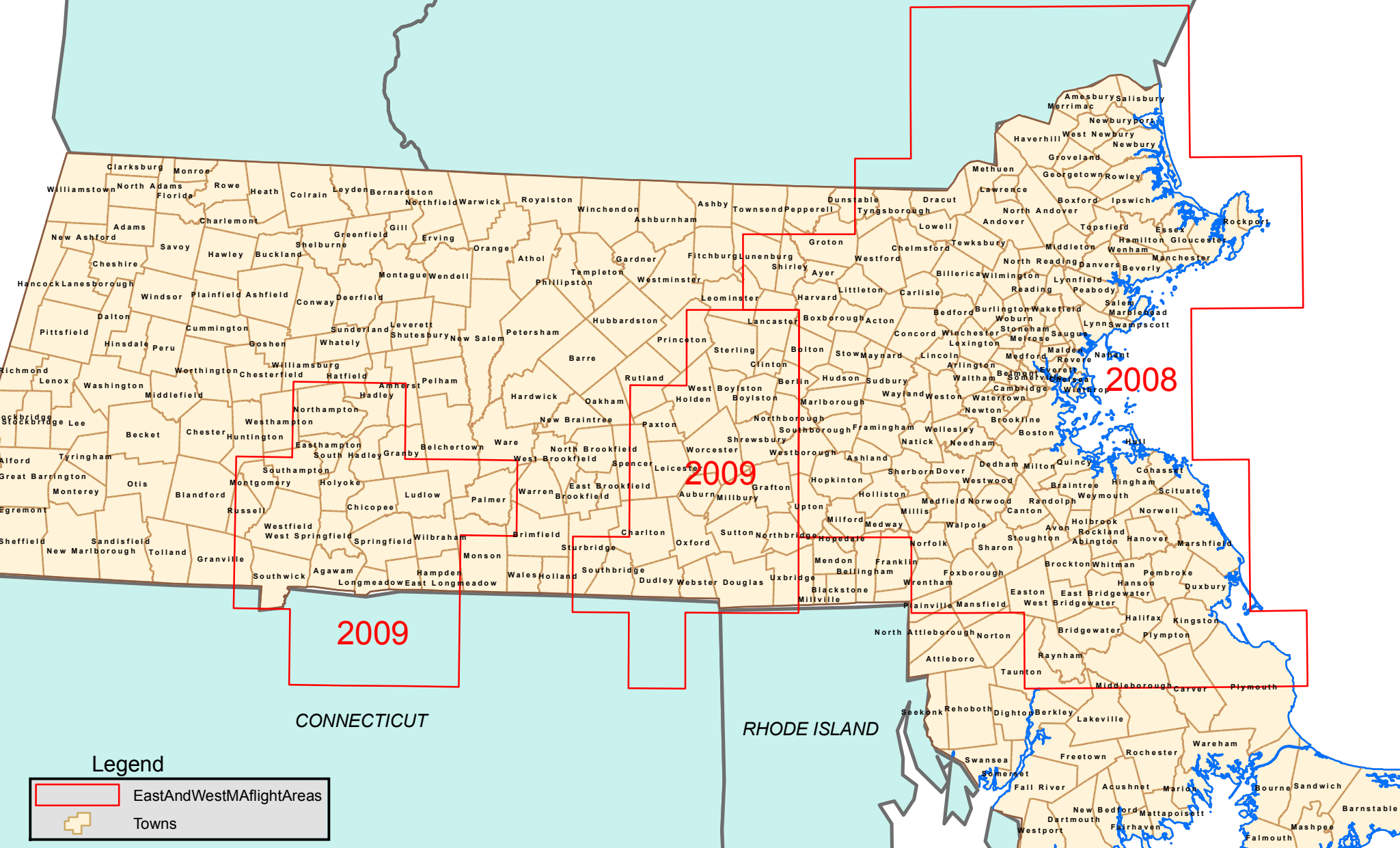
USGS 133 Cities Urban Area Mapping Project 2008 and 2009

These are the areas affected by the 2008-2009 U.S. Geological Survey electronic Aerial Photo Basemap project.

VERMONT

MAINE

NEW HAMPSHIRE



2008



2009

2009

CONNECTICUT

RHODE ISLAND

Legend

-  EastAndWestMAflightAreas
-  Towns