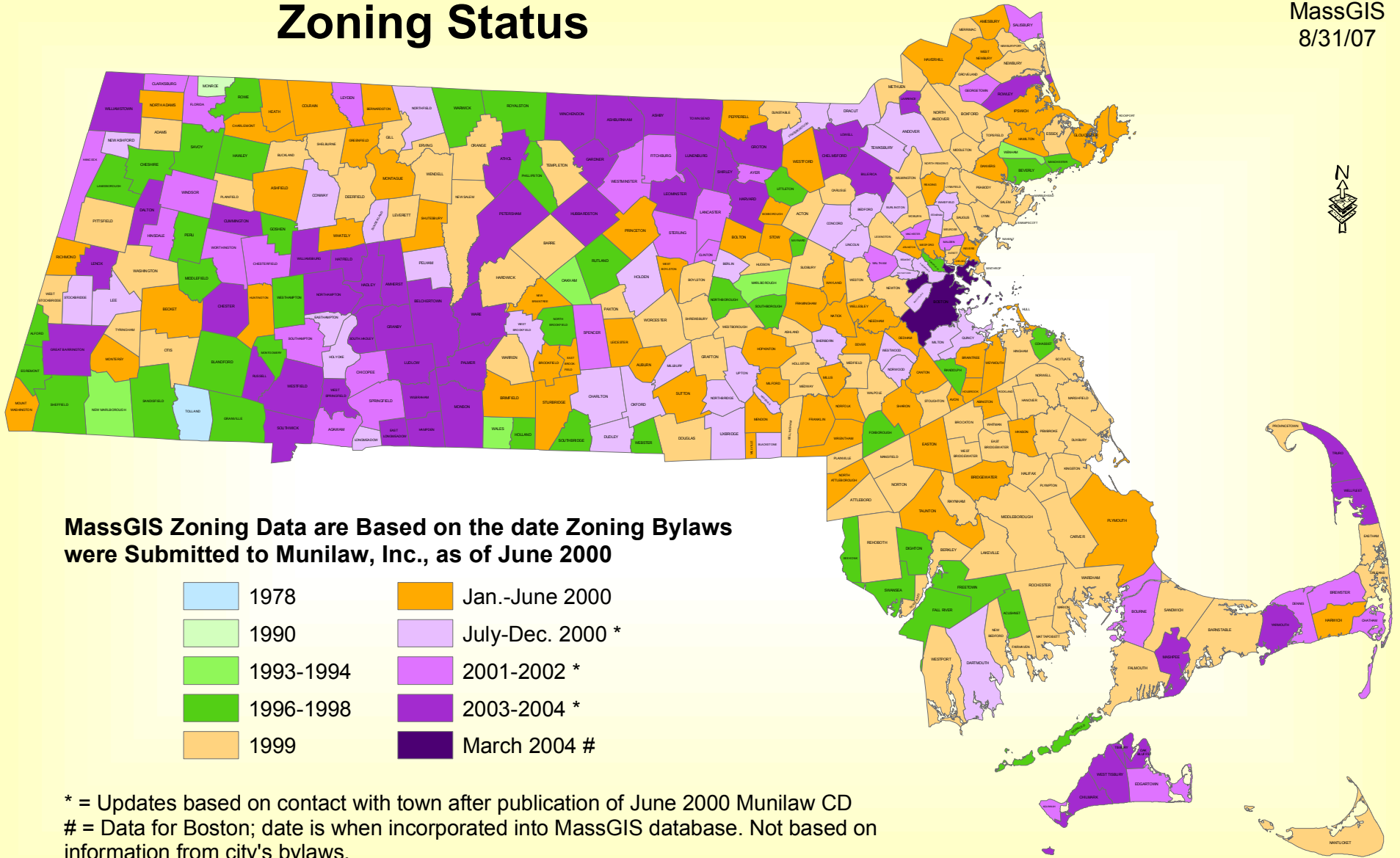












Zoning Status

MassGIS
8/31/07



MassGIS Zoning Data are Based on the date Zoning Bylaws were Submitted to Munilaw, Inc., as of June 2000

	1978		Jan.-June 2000
	1990		July-Dec. 2000 *
	1993-1994		2001-2002 *
	1996-1998		2003-2004 *
	1999		March 2004 #

* = Updates based on contact with town after publication of June 2000 Munilaw CD
= Data for Boston; date is when incorporated into MassGIS database. Not based on information from city's bylaws.