Report on the Real Property Owned and Leased by the Commonwealth of Massachusetts

June 2005

Executive Office for Administration & Finance
Division of Capital Asset Management and Maintenance

David B. Perini, Commissioner

Acknowledgements

This report was prepared under the direction of David B. Perini, Commissioner of the Division of Capital Asset Management and Maintenance and H. Peter Norstrand, Deputy Commissioner for Real Estate Services. Linda Alexander manages and maintains the MAssets database used in this report. She was assisted in the distribution of this report by Catherine Casey and Alisa Forgetta. Stephen Andrews, Warren Madden and Nick Tsaparlis of Real Estate Services prepared the disposition report on 548 Tracking. Martha Goldsmith, Director of the Office of Leasing and State Office Planning, as well as Thomas Kinney of the Office of Programming, assisted in preparation of the leasing portion of this report.

TABLE OF CONTENTS

Executive Summary	1
Report Organization	7
Table 1: Summary of Commonwealth-Owned Real Property by Executive Office	13
Table 2: Summary of Commonwealth-Owned Real Property by County or Region	17
Regional Maps	21
Table 3: Commonwealth-Owned Real Property by Executive Office and Agency	97
Table 4: Improvements at Each State Facility by Municipality	149
Table 5: Active Lease Agreements	273
Table 6: Surplus Property, Property Under Agreement and County Transfers	283
Table 7: Section 548 Tracking	295
Appendix I: Data Sources	303
Appendix II: Glossary of Terms	305
Appendix III: Municipality Index Key	311
Appendix IV: Data Reconciliation Forms	315

EXECUTIVE SUMMARY

THE COMMONWEALTH'S REAL ESTATE PORTFOLIO

This report provides a listing of the Commonwealth's real property holdings and a listing of property leased by the Commonwealth[1] as of June 2005.

The total Commonwealth land holdings are 601,185 acres, of the total land area of Massachusetts. The Commonwealth owns +-12,637 individual land parcels. They range in size from a Massachusetts Highway Department right-of-way of six square feet in Boston to an 11,400 acre October Mountain State Forest parcel in Washington under the care and control of the former Department of Environmental Management, now the Department of Conservation and Recreation. The property uses are varied and include forests, parks, watersheds, swamps, beaches, fish hatcheries, islands, highway rights-of-way, conservation and agricultural restrictions, ice rinks, dams, school grounds and hospital grounds as well as dissolved County transferred property.

The Commonwealth's buildings and other improvements, amount to 82,180,551 gross square feet. There are 6,521 structures on the land. These improvements are quite varied in both size and type: trailers, barns, houses, bridges, pools, armories, highway salt and sand sheds, office buildings, prisons, courts, hospitals and universities. Many state agencies maintain care and control over this variety of real property, which is located in almost every City and Town across the Commonwealth. The largest Commonwealth-owned and operated facility, University of Massachusetts with its main campus at Amherst, occupies 6,122,282 gross square feet of space on 4,383 acres having many specialized uses in various municipalities across Massachusetts.

ADMINISTRATIVE ALLOCATION OF STATE OWNED-PROPERTY

Among state Executive Offices, an overview of the distribution of the Commonwealth real property portfolio shows that the greatest amount of land holdings are managed by the Executive Office of Environmental Affairs, which maintains +-558,347 acres. Second in land holdings is the Executive Office of Public Safety with +-17,235 acres.
Following these are Health and Human Services +-7,311 acres, Transportation and Construction +-7,175 acres (not counting roads) and Administration and Finance with +-2,767 acres.

The Board of Higher Education operates the greatest amount of building and improvement space, with +-30,997,427 gross square feet under its management. The Executive Office of Health and Human Services represents the second largest group, managing +-12,251,382 gross square feet, while the Executive Office of Public Safety is third with +-583,955 gross square feet of building space. Following these are Administration and Finance managing +-8,329,827 gross square feet, Environmental Affairs with +-7,039,038 and Judiciary comparable to Transportation and Construction with +-4,884,206 and +-4,812,965 gross square feet, respectively.

Surplus properties, under the care and control of the Division of Capital Asset Management, are divided into three categories: presently surplus, having been turned over to DCAM from

[1] Data presented includes all recorded Commonwealth-owned land and improvements except the following:

- Most land owned by Commonwealth Public Authorities
- Land under state highways, roads, bridges, etc.

County properties still under the care and control of operating counties (Suffolk, Norfolk, Plymouth, Bristol, Dukes, and Nantucket counties) are not included in this report, unless they are leased by the Commonwealth for state functions.

other state agencies for disposition, 787 acres, 135 structures and 1,791,439 gross square feet. Designated, or properties about to be closed under agreement, 927 acres, 92 structures and 1,653,572 gross square feet. And dissolved county transfers temporarily in DCAM's inventory, 209 acres, 15 improvements and 394,581 gross square feet. Most of the properties in these three groupings are cared for by DCAM's Surplus Property Unit.

The Legislature enacted a special act, known as 548, that granted DCAM a two year window to dispose of surplus property on an expedited basis. The Legislation sunsets on June 30, 2005. Under this legislation, DCAM has auctioned 38 separate parcels containing over 165 acres of land. During the two year existence of 548, the auctions have generated over $30 million of gross proceeds (including $1.8 million which is under agreement). An additional $860,000 will be generated from parcels disposed by an RFP process under 548, and an additional $7.48 million will be generated from auctions conducted under chapter 7. See Table 7 for more detailed information on these transactions.

GEOGRAPHIC ALLOCATION OF STATE-OWNED PROPERTY

The larger portion of Commonwealth-owned land is located in western Massachusetts, while most buildings are located in eastern Massachusetts.

In the geographic area known as Berkshire, Franklin, Hampshire and Hamden counties, the Commonwealth owns +-312,464 acres, or slightly more than half of all land area owned by the Commonwealth which is 601,185 acres. In Eastern Massachusetts, without Worcester County, there are+-157,152 acres.

In the same above counties, there are 16,705,504 gross square feet of state-owned improvements. While in the Eastern Counties of Barnstable, Bristol, Dukes, Essex, Middlesex, Nantucket, Norfolk, Plymouth and Suffolk there are +-51,618,168 gross square feet, or more than half of the total Commonwealth-owned space of +-82,180,551 gross square feet.

In Worcester County the Commonwealth owns+-13,856,879 gross square feet of building space. If we add this to the square footage of the Western Counties we still have less at +-30,562,383 gross square feet than in the building concentrated area of the east.

PROPERTIES LEASED BY THE COMMONWEALTH

The Commonwealth leases as a tenant, seven million, two hundred twenty eight thousand one hundred and two usable square feet of space for Commonwealth agencies across the state and in other states. The Commonwealth's needs are diverse; space leased by Commonwealth agencies includes office suites, residential facilities, courts facilities, classrooms and laboratories, parking spaces, and various other types of space.

Organization

REPORT ORGANIZATION

This report contains seven tables that offer different ways of organizing, analyzing and displaying information about the property owned and leased by the Commonwealth.

Table 1, Summary of Commonwealth-Owned Real Property by Executive Office shows Commonwealth-owned property grouped by Executive Office and user agency within that Executive Office. For each agency and executive office, this table lists the overall land area in acres, the total number of improvements on that land, and the gross square feet of all those improvements.

Table 2, Summary of Commonwealth-Owned Real Property by County or Region depicts the Commonwealth-owned property by county or region. Since some county governments have been abolished in recent years, where applicable, the names used refer to the geographic region they once encompassed and *not* the governmental body[1]. This table shows the total acreage, number of improvements and gross square feet of improvements for each county or region, as well as a grand total for the Commonwealth as a whole.

Regional Maps follow the Summary table of Real Property by County or Region. These maps are divided into 36 geographic regions taken from the 14 county areas. Each of the 351 municipalities is represented on one of these regional maps. Points denoting state owned facilities are displayed at their location within cities and towns[2]. Any Commonwealth-owned facility can be located in relation to all other properties in each municipality on these maps.

Table 3, Commonwealth-Owned Real Property by Executive Office and Agency, lists each facility owned by a Commonwealth Agency. This table provides the facility name, land area in acres, the number of improvements on the land and the gross square feet of the improvements. This table also lists the municipality where the facility is located.

Table 4, Improvements at Each State Facility by Municipality lists the improvements at each facility organized by the municipality where the facility is located. This table also lists the land area of the facility, the name and number of improvements on the land, and the gross square feet of each improvement.

Table 5, Active Lease Agreements, lists facilities *occupied* by a State agency, but *not owned* by the Commonwealth. Table 5 provides the start and end date of the lease agreement, location of the facility and land or building area occupied. For more detailed information on a particular lease agreement, please contact the Division of Capital Asset Management, Office of Leasing and State Office Planning at (617) 727-8000.

Table 6, Surplus, Property Under Agreement and County Transfers to the Commonwealth by Facility Name, is the current list of land and buildings under the care and control of the Division of Capital Asset Management.

Table 7, 548 Tracking, Under Massachusetts General Laws Chapter 26, Section 548 of the Acts of 2003, the Commonwealth sold many properties within its inventory, and has more under agreement. Section 548 provides DCAM with one method of disposing of surplus real property utilizing appropriate competitive processes and procedures, which may include absolute auction, sealed bids, and requests for price and development proposals.

[1] Counties currently dissolved are Berkshire, Essex, Franklin, Hamden, Hampshire, Middlesex, and Worcester.
[2] "Right of Way Parcels" held by the Massachusetts Highway Department are not mapped due to their great number.

REPORT ORGANIZATION

HOW TO FIND A STATE OWNED PROPERTY

If you know which State Agency manages or occupies a facility, see Appendix II, Glossary of Terms for the letter acronym for the agency. You can then find the Executive Office by looking in Table 1, Summary of Commonwealth-Owned Real Property by Executive Office and the municipality by looking in Table 3, Commonwealth-Owned Real Property by Executive Office and Agency. For example, to find the Bay State Correctional Center, you would first look for the Department of Corrections in the Glossary of Terms, to find DOC. Then, you would look in the Summary of Commonwealth-Owned Real Property by Executive Office, to find DOC listed under the Executive Office of Public Safety. Looking through the section on the Executive Office of Public Safety in Table 3 indicates that the Bay State Correctional Center is located in Norfolk, and that these twenty-one improvements are located on 25 acres of land.

If you know where the facility is located, but not the managing agency, look in Table 4, Improvements at Each State Facility by Municipality. Table 4 will also show other facilities in the municipality that are managed by other state agencies.

To find out what other facilities are managed by the same agency statewide, go to Table 3, where general information on agency and facilities is located. For example, searching for information on the Henry Graf Skating Rink in Newburyport on page 213 of Table 4 will show that this facility is managed by DEM, the Department of Environmental Management, now the Department of Conservation and Recreation or DCR. This table also shows that the Skating Rink is 29,614 gross square feet. The Rink together with the other improvements occupies a site of 6.9 acres.

If you are interested in the distribution of property in each County or Region by Executive Office, you can find the data in Table 2, Summary of Commonwealth-Owned Real Property by County or Region. Keep in mind that some county functions have been dissolved; where applicable, we refer to counties as a geographical region only in relation to the placement of a property within a particular area of the state.

If you would like to compare how the properties are allocated between Executive Offices, see Table 1, Summary of Commonwealth-Owned Real Property by Executive Office.

USING THE APPENDICES

Appendix I describes the **Data Sources** used to prepare this report.

Browse the **Glossary of Terms** in **Appendix II** for an explanation of all User Agency Codes as well as any other abbreviations used in this report. This Appendix also defines technical terms used both in collecting data and in generating the report.

Appendix III: Municipality Index Key will help you locate the municipality you are searching for on the Regional Maps. Each municipality is listed next to the county, which once or currently governs it, as well as the Regional Map where that municipality can be found.

REPORT ORGANIZATION

Data Reconciliation Forms can be found in **Appendix IV**. Each form either corrects information on an existing property or notifies us of an acquisition or of a disposition. Please feel free to update any information found in the report by filling out one of these forms and forwarding it to us.
The Legislature has addressed the change in functions and property of the old and new Executive Office of Environmental Affairs (EOEA) agencies as well as several other state agencies in Chapter 41 of the Acts of 2003.

In this report previous agency names as well as new agency names will appear.

For comments or questions about this report or any state-owned property, please contact us.

Division of Capital Asset Management, Office of Real Estate, One Ashburton Place, 15th Floor, Boston, MA 02108. If more convenient, fax us at (617) 727 6074 or e mail Linda.Alexander@dcp.state.ma.us.

Table 1

Summary of Commonwealth-Owned Real Property by Executive Office

Table 1: Summary Commonwealth-Owned Real Property by Executive Office

Executive Office	Agency	Acreage	Improvements	GSF
Administration and Finance	BSB	23.47	9	2,731,847
	CAM	2,455.63	296	5,684,788
	VET	287.77	3	9,887
	Totals for Administration and Finance	2,766.87	308	8,426,522
Commonwealth Zoo Commission	CZC	271.30	57	279,365
	Totals for Commonwealth Zoo Commission	271.30	57	279,365
Department of Education	DOE	233.32	43	272,352
	Totals for Department of Education	233.32	43	272,352
Economic Affairs	DET	1.65	6	76,812
	Totals for Economic Affairs	1.65	6	76,812
Environmental Affairs	DAR	2,399.43		
	DCR	1,635.80		
	DEM	297,516.35	1,414	3,492,632
	DEP	28.82	7	57,928
	DFA	41,007.05	2	14,340
	DFG	2,718.45		
	DFW	75,914.02	40	35,698
	FWE	60,772.81	142	320,847
	MDC	76,353.81	563	3,117,593
	PAB	0.64		
	Totals for Environmental Affairs	558,347.18	2,168	7,039,038
Health and Human Services	CHE	20.97	12	544,618
	DMH	702.74	229	3,762,808
	DMR	4,489.99	560	4,315,314
	DPH	1,129.70	130	2,657,443
	DSS	0.37		
	DYS	950.10	53	728,249
	HLY	16.94	8	242,950
	Totals for Health and Human Services	7,310.81	992	12,251,382
Higher Education	BCC	211.70	17	377,916
	BHC	35.56	7	404,317
	BRC	106.33	17	859,599
	BSC	211.11	34	1,077,766
	CCC	97.48	14	330,254
	FRC	57.54	17	769,210
	FSC	355.82	51	1,032,544
	GCC	93.48	7	300,624
	HCC	135.80	11	520,466
	LOW	157.79	81	3,513,203
	MAS	112.30	13	607,686
	MBC	85.82	6	223,295
	MCA	6.72	9	849,235
	MCC	214.92	17	349,516
	MMA	43.17	23	281,176
	MWC	268.00	13	922,558
	NAC	112.84	19	429,913
	NEC	105.09	16	433,793
	NSC	10.85	7	267,450
	QCC	50.93	14	634,591
	RCC	3.29	6	431,626
	RGT	5.09		
	SSC	71.61	35	1,205,311
	STC	39.84	24	1,072,679
	UMA	3,235.23	364	6,247,486
	UMB	282.19	23	2,485,941
	UMD	710.90	37	1,183,697
	UMM	52.50	9	2,478,309
	WOR	37.59	21	719,222
	WSC	226.75	26	957,524
	Totals for Higher Education	7,138.24	938	30,966,907
Judiciary	TRC	116.65	68	4,884,206
	Totals for Judiciary	116.65	68	4,884,206
Mass Bay Transp Authority	MBT	2.63		
	Totals for Mass Bay Transp Authority	2.63		

Table 1: Summary Commonwealth-Owned Real Property by Executive Office

Executive Office	Agency	Acreage	Improvements	GSF
Mass Port Authority	MPA	204.35		
	Totals for Mass Port Authority	204.35		
Mass Water Resource Authority	MWR	97.65		
	Totals for Mass Water Resource Authority	97.65		
Public Safety	CDA	4.43	3	35,910
	CJT	50.62	4	67,030
	CME	0.39	1	27,750
	DFS	3.94	19	79,072
	DOC	5,375.71	594	6,925,407
	MIL	10,894.80	157	2,486,030
	POL	903.28	126	833,102
	RMV	2.31	2	32,400
	Totals for Public Safety	17,235.48	906	10,486,701
Secretary of State	SEC	5.03	1	100,000
	Totals for Secretary of State	5.03	1	100,000
Sheriff's Department	HSD		6	93,539
	SBD	104.64		
	SDB	35.81	6	216,705
	SDE		17	325,904
	SDF	0.00	7	29,488
	SDH	25.13	25	714,813
	SDM	111.46	13	263,506
	SDS	1.76	9	342,316
	SDW	0.25	39	566,951
	Totals for Sheriff's Department	279.05	122	2,553,222
Transportation and Construction	MDC	0.30		
	MHD	7,174.70	908	4,812,965
	Totals for Transportation and Construction	7,175.00	908	4,812,965
	Totals for The Commonwealth	601,185.21	6517	82,149,472

Table 2

Summary of Commonwealth-Owned Real Property by County or Region

Table 2: Summary of Commonwealth-Owned Real Property by County or Region

County/Region	Executive Office	Acreage	Improvements	GSF
Barnstable	Environmental Affairs	9,559.26	197	229,085
	Health and Human Services	8.39	3	40,483
	Higher Education	127.96	36	609,930
	Public Safety	9,933.51	13	328,077
	Transportation and Construction	475.70	55	122,776
	Totals for Barnstable	20,104.82	304	1,330,351
Berkshire	Administration and Finance	3.26	2	62,950
	Environmental Affairs	152,634.82	222	268,057
	Health and Human Services	4.40	7	11,228
	Higher Education	329.03	36	807,829
	Judiciary	1.86	3	76,940
	Public Safety	9.45	14	99,146
	Sheriff's Department	35.81	6	216,705
	Transportation and Construction	159.75	82	555,141
	Totals for Berkshire	153,178.38	372	2,097,996
Bristol	Administration and Finance	69.40	21	423,255
	Economic Affairs	0.91	4	37,650
	Environmental Affairs	23,182.04	144	485,127
	Health and Human Services	966.39	152	1,436,095
	Higher Education	817.23	54	2,043,296
	Judiciary	3.13	3	168,609
	Public Safety	8.91	6	134,036
	Sheriff's Department	104.64		
	Transportation and Construction	1,144.59	93	734,904
	Totals for Bristol	26,297.24	477	5,462,972
Dukes	Environmental Affairs	4,807.78	8	12,797
	Health and Human Services	1.70		
	Public Safety	0.70	2	7,510
	Transportation and Construction	4.45		
	Totals for Dukes	4,814.63	10	20,307
Essex	Administration and Finance	414.80	55	1,082,101
	Department of Education	233.32	43	272,352
	Environmental Affairs	19,405.69	180	981,859
	Health and Human Services	90.11	57	484,761
	Higher Education	194.53	62	1,910,828
	Judiciary	18.59	11	495,565
	Public Safety	357.44	12	197,766
	Sheriff's Department		17	325,904
	Transportation and Construction	622.01	71	463,102
	Totals for Essex	21,336.49	508	6,214,238
Franklin	Environmental Affairs	78,433.31	115	129,416
	Health and Human Services	0.33	1	14,763
	Higher Education	500.95	31	384,038
	Judiciary	1.78	2	50,308
	Public Safety	1.50	17	69,440
	Sheriff's Department	0.00	7	29,488
	Transportation and Construction	147.22	50	646,646
	Totals for Franklin	79,085.09	223	1,324,099
Hampden	Administration and Finance	64.08	5	155,887
	Environmental Affairs	30,163.64	141	489,932
	Health and Human Services	941.49	139	1,353,543
	Higher Education	402.39	61	2,550,669
	Judiciary	12.83	5	354,656
	Public Safety	77.36	18	234,843
	Sheriff's Department	25.13	25	714,813
	Transportation and Construction	229.20	29	318,169
	Totals for Hampden	31,916.12	423	6,172,512
Hampshire	Administration and Finance	454.72	4	2,000
	Environmental Affairs	45,198.99	137	178,437
	Health and Human Services	33.43	14	125,321
	Higher Education	2,504.44	304	6,069,246
	Judiciary	2.09	3	82,899
	Public Safety	13.98	11	51,401
	Sheriff's Department		6	93,539
	Transportation and Construction	76.51	65	508,054
	Totals for Hampshire	48,284.15	544	7,110,897
Middlesex	Administration and Finance	195.62	33	926,192

Table 2: Summary of Commonwealth-Owned Real Property by County or Region

County/Region	Executive Office	Acreage	Improvements	GSF
Middlesex	Commonwealth Zoo Commission	258.32	25	170,676
	Economic Affairs	0.25	1	9,600
	Environmental Affairs	27,219.79	244	823,354
	Health and Human Services	1,096.88	202	2,487,564
	Higher Education	489.01	135	4,698,151
	Judiciary	26.11	14	1,539,208
	Mass Water Resource Authority	1.19		
	Public Safety	1,263.14	286	2,788,681
	Sheriff's Department	111.46	13	263,506
	Transportation and Construction	772.30	131	533,509
	Totals for Middlesex	31,434.07	1,084	14,240,441
Nantucket	Environmental Affairs	148.12		
	Health and Human Services	0.79	1	5,471
	Higher Education	106.98	5	8,803
	Public Safety	0.34	2	4,537
	Totals for Nantucket	256.23	8	18,811
Norfolk	Administration and Finance	433.80	89	1,291,247
	Environmental Affairs	12,622.14	148	537,300
	Health and Human Services	733.28	134	1,370,000
	Higher Education	102.82	7	413,895
	Mass Water Resource Authority	23.51		
	Public Safety	1,361.83	156	1,780,070
	Transportation and Construction	431.55	108	234,060
	Totals for Norfolk	15,708.93	642	5,626,572
Plymouth	Administration and Finance		1	
	Economic Affairs	0.49	1	29,562
	Environmental Affairs	27,844.84	211	763,046
	Health and Human Services	138.36	10	188,160
	Higher Education	342.68	59	1,520,682
	Judiciary	4.30	3	175,038
	Public Safety	1,954.11	173	1,876,642
	Transportation and Construction	764.21	98	289,146
	Totals for Plymouth	31,048.99	556	4,842,276
Suffolk	Administration and Finance	93.65	13	3,705,367
	Commonwealth Zoo Commission	12.98	32	108,689
	Environmental Affairs	4,846.87	169	1,447,037
	Health and Human Services	71.48	32	2,194,517
	Higher Education	221.38	40	4,162,316
	Judiciary	11.96	11	1,513,642
	Mass Bay Transp Authority	2.63		
	Mass Port Authority	204.35		
	Mass Water Resource Authority	5.02		
	Public Safety	15.60	8	136,796
	Secretary of State	5.03	1	100,000
	Sheriff's Department	1.76	9	342,316
	Transportation and Construction	657.61	13	151,520
	Totals for Suffolk	6,150.32	328	13,862,200
Worcester	Administration and Finance	1,037.54	85	777,523
	Environmental Affairs	122,279.90	252	693,591
	Health and Human Services	3,223.78	240	2,539,476
	Higher Education	998.84	108	5,787,224
	Judiciary	34.00	13	427,341
	Mass Water Resource Authority	67.93		
	Public Safety	2,237.61	188	2,777,756
	Sheriff's Department	0.25	39	566,951
	Transportation and Construction	1,689.90	113	255,938
	Totals for Worcester	131,569.75	1,038	13,825,800
	Totals for The Commonwealth	601,185.21	6,517	82,149,472

REGIONAL MAPS

The following maps are grouped by region, and show Commonwealth-operated facilities in each of Massachusetts' 351 municipalities. Some land acquisitions recorded in the tables in this report may not have been mapped at the time of printing. Please see Appendix III on page 309 for a listing of the regional area assigned to each municipality.

Each point represents a Commonwealth-owned facility, identified on the legend by an ID number. These maps are generated from the MAssets system of state-owned land parcels and utilize the municipality boundaries provided by Massachusetts Geographic Information Systems (MassGIS).

The state is divided as follows:

Barnstable:	East
	West
Berkshire:	Central
	North
	South
Bristol:	North
	South
Dukes	
Essex:	Central
	North
	South
Franklin:	Central
	East
	West
Hampden:	East
	West
Hampshire:	East
	West
Middlesex:	East Central
	North
	South
	West Central
Nantucket	
Norfolk:	Central
	East
	West
Plymouth:	Central
	North
	South
Suffolk:	Boston
	Metropolitan Area
Worcester:	East Central
	North
	South East
	South West
	West Central

East Barnstable Region

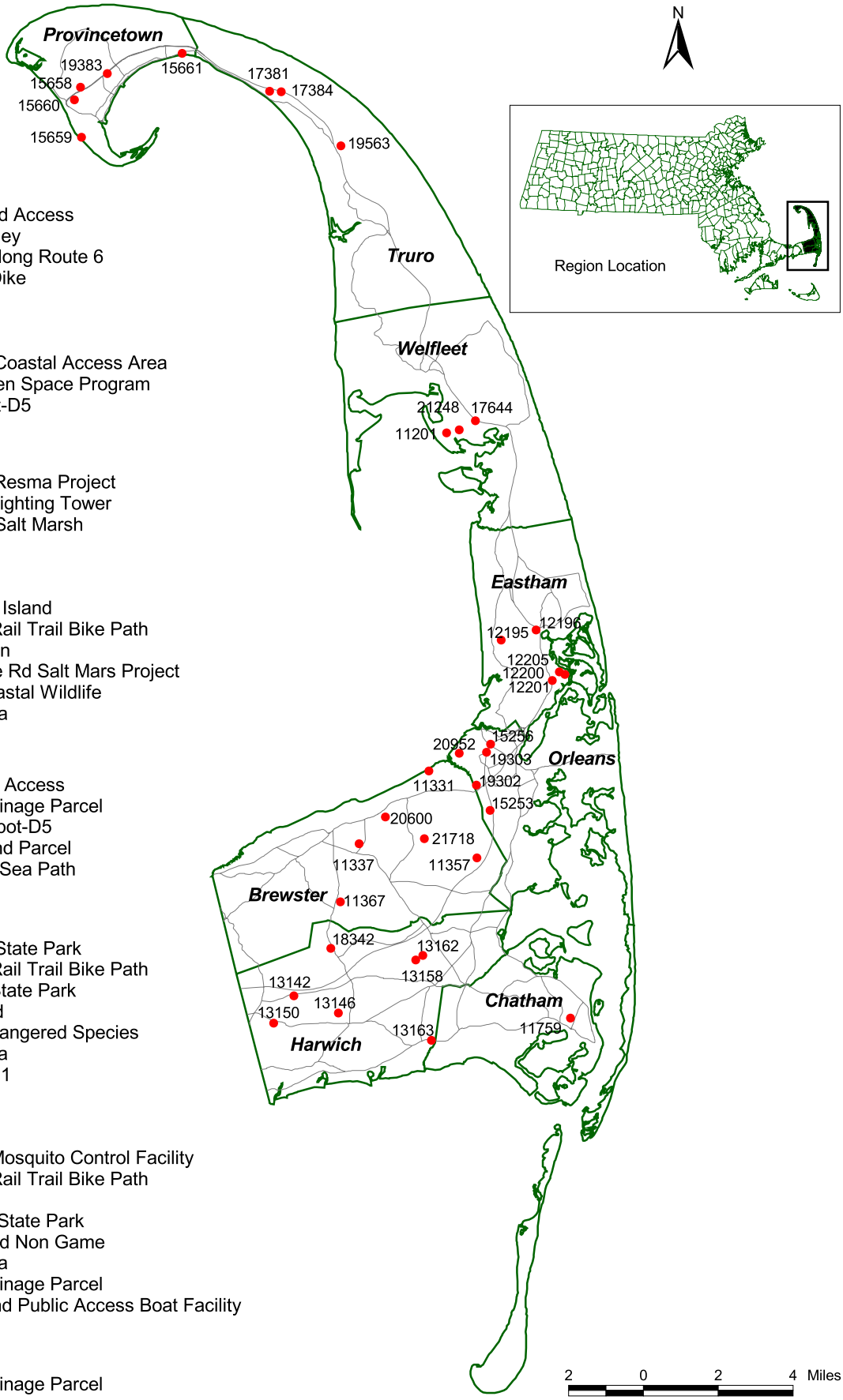

Provincetown

15658 FWE Clapps Pond Access
15659 MHD Fish Pan Alley
15660 MHD Wetlands Along Route 6
15661 MHD West End Dike
19383 MHD Parking Lot

Truro

17381 DEM High Head Coastal Access Area
17384 MHD Coastal Open Space Program
19563 MHD Truro Depot-D5

Welfleet

11201 FWE Fox Island Resma Project
17644 DEM FT01-Fire Sighting Tower
21248 DFW Fox Island Salt Marsh

Eastham

12195 FWE Billingsgate Island
12196 DEM Cape Cod Rail Trail Bike Path
12200 DEM Conservation
12201 DFW Mary Chase Rd Salt Mars Project
12205 FWE Fort Hill Coastal Wildlife Management Area

Orleans

15253 FWE Baker Pond Access
15256 MHD R.O.W. Drainage Parcel
19302 MHD Orleans Depot-D5
19303 MHD Orleans Land Parcel
20952 DEM Namkasket Sea Path

Brewster

11331 DEM Waterfront State Park
11337 DEM Cape Cod Rail Trail Bike Path
11357 DEM Nickerson State Park
11367 FWE Sheep Pond
20600 DFW Rare & Endangered Species Management Area
21718 DEM Fire District 1

Harwich

13142 DEM Cape Cod Mosquito Control Facility
13146 DEM Cape Cod Rail Trail Bike Path
13150 DEM Land Parcel
13158 DEM Hawksnest State Park
13162 DFW Olivers Pond Non Game Management Area
13163 MHD R.O.W. Drainage Parcel
18342 DFW Hinkley Pond Public Access Boat Facility

Chatham

11759 MHD R.O.W. Drainage Parcel

West Barnstable Region

Bourne

11229 MIL Armory -Bourne
11230 MIL Camp Edwards
11231 MHD Sagamore Depot-D5
11233 MMA Mass Maritime Academy
11235 DMH Cape Cod/Islands Mental Health Center
11237 MHD Resurfacing & Drainage Project
11260 DEM Scusset Beach State Reservation
11262 DEM Shawme Crowell State Forest
11264 FWE Southeast District Headquarters
11266 POL State Police Barracks
18547 MHD MacArthur Blvd Depot D-5
20598 DFW Crane Pond Wildlife Mgmt Area
21717 DEM FT05-Bourne Fire Sighting Tower

Barnstable

10359 MIL Armory
10360 DEM Barnstable Harbor Marsh
10361 FWE Bearses Pond Access
10363 MHD Highway Rest Area Rte. 132
10364 CCC Cape Cod Community College
10367 DEM FT03-Observation Tower
10369 MHE Park & Ride Faciolity-D5
10384 FWE Shubael Pond Access
10385 DEM State Forest
10388 DEM West Bay Entrance
14178 DFW Independence Park Non Game Management Area
19745 MHD Barnstable Depot-D5
22524 DCR Conservation Salt Meadow
22801 DFW Santuit Pond Conservation

Mashpee

10669 FWE Mashpee Pine Barrens Non Game Area
14017 FWE Fisheries & Wldlife Land
14046 FWE Johns Pond
14047 FWE Mashpee Pond Lot
14052 FWE Mashpee River Access Management Area
14054 FWE Mashpee River Barrens
14055 FWE Poponesset Beach
14056 FWE Quasnet River Access
14058 FWE Red Brook/Mashpee Pine Barrens
14060 DEM South Cape Beach State Park
20603 DFW Mashpee River Corridor
21707 DFW Quasnet River Access Management Area
22186 DFW Project Collins
22511 DCR Waquoit Bay NERR
22679 DCR Mashpee National Wildlife Refuge
22800 DFW Santuit Pond Conservation

Yarmouth

18323 MHD Yarmouth Depot-D5
18330 POL State Police Barracks
18332 MHD Storage Area
20070 DFW Yarmouth Non Game Management Area

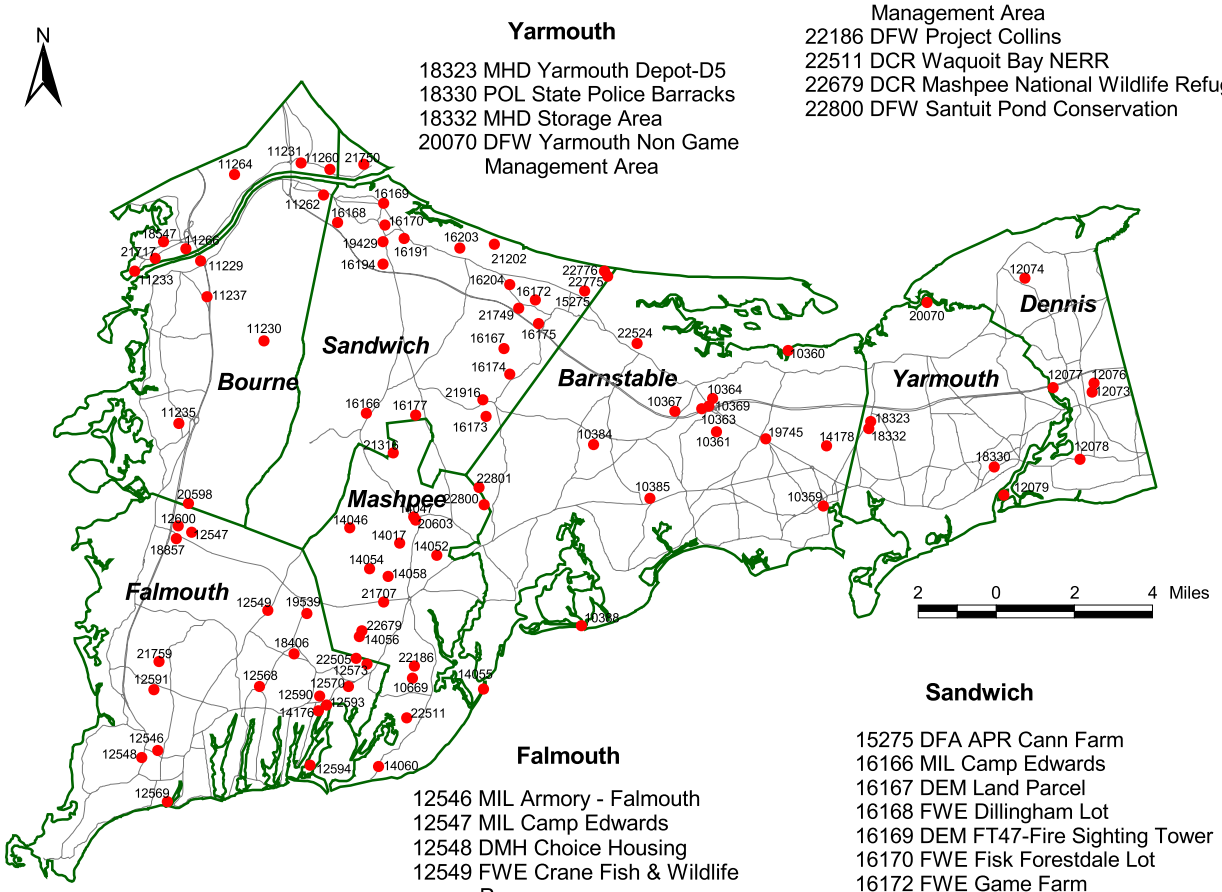

Dennis

12073 DEM Cape Cod Rail Trail Bikepath
12074 DEM FT48-Fire Sighting Tower
12076 MHD Dennis Depot-D5
12078 MHD R.O.W. Parcel Route 28
12079 DEM Stage Island

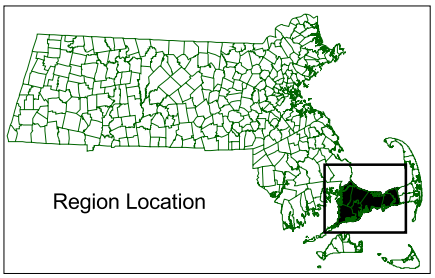

Falmouth

12546 MIL Armory - Falmouth
12547 MIL Camp Edwards
12548 DMH Choice Housing
12549 FWE Crane Fish & Wildlife Preserve
12568 FWE Crockers Pond Access
12569 FWE Falmouth Harbor Entrance
12570 FWE Moonakis River Access
12573 FWE Quasnet River Access
12590 FWE River Access
12591 DEM State Forest
12593 DEM Waquoit Bay NERR
12594 DEM Washburn Island
12600 FWE Crane Pond Wildlife Management Area
14176 DFW Childs River Public Access
18406 DFW Crane Pond Wildlife Management Area
18857 MHD Falmouth Depot-D5
19539 FWE Land & Outbuildings
21756 FWE South Cape Beach State Park (not mapped)
21759 DEM FT04-Fire Sighting Tower
22505 DCR Waquoit Bay NERR

Sandwich

15275 DFA APR Cann Farm
16166 MIL Camp Edwards
16167 DEM Land Parcel
16168 FWE Dillingham Lot
16169 DEM FT47-Fire Sighting Tower
16170 FWE Fisk Forestdale Lot
16172 FWE Game Farm
16173 FWE Hog Pond Lot
16174 FWE Lawrence Pond Lot
16175 MHD Parcel Chase Road
16177 FWE Peters Pond Access
16191 FWE Sandwich Fish Hatchery
16194 DEM Shawme Crowell State Forest
16203 FWE Spring Hill Lot
16204 FWE Hoxie State Pond Wildlife Management Area
19429 MHD Sandwich Depot-D5
21202 DFW Scorton River Salt Marsh
21316 DFW Wakeby Pond Access
21749 FWE Arthur Sullivan Anadromous Fish Hatchery
21750 DEM Scusset Beach State Reservation
21916 DFW Triangle Pond Coastal Access Area
22775 DCR Sandy Neck/Barnstable Marshe Barrier Beach
22776 DCR Project Bosworth

Central Berkshire Region

Pittsfield

10729 DMR Limited Group Residence Region I
15484 MIL Pittsfield Armory
15485 DMR Limited Group Residence Region I
15490 BCC Berkshire Community College
15493 MHD Pittsfield Depot - D1
15495 FWE District Headquarters
15497 FWE Fisheries & Wildlife Land
15502 DEM Pittsfield State Forest
15505 BSB Pittsfield State Office Site
15521 FWE Housatonic River Valley WMA
15628 DMR Limited Group Residence Region I
19364 MHD Pittsfield Land Parcel
20593 SDB Berkshire County Jail (New)
20744 DEM October Mountain State Forest
20914 TRC Pittsfield District Court
21005 DFA APR Noble Farm
21442 TRC Pittsfield Superior Court
21443 TRC Probate Family Court & Registry
21444 DEM Pontoosuc Park
21445 SDB Berkshire County Jail (Old)

Dalton

11948 DEM Appalachian Trail
11953 DFA APR Holiday Farm
11954 MHD Dalton Depot-D1
11956 FWE District Headquarters
11958 FWE Housatonic River Valley WMA
11960 DEM Waconah Falls State Park
11961 DFW Chalet WMA
19878 DFA APR Bardin Farm
20224 DFW Savoy WMA
21013 DFA APR Musante Farm
22207 DFW Project Crane Company
22814 DFW Crane-Boulders CR

Hinsdale

12012 DEM Ashmere Reservoir
13199 FWE Housatonic River Access
13200 DEM Lake Ashmere Island
13203 DEM Waconah Falls State Park
13206 FWE Hinsdale Flats WMA
13218 DFW Hinsdale Flats WMA
22611 DFW Chalet WMA
22811 DFG Hinsdale Flats WMA

Peru

15421 DEM Peru State Forest
15426 FWE Peru WMA
15428 DFW Peru WMA/Tracy Camp
20443 DFW Peru WMA
20749 DEM Middlefield State Forest
21882 DFW Project Brill
22478 DFW Chalet WMA

Washington

17603 DEM October Mtn. State Forest
17604 FWE Pittsfield State Watershed Area

Stockbridge

14159 DEM Beartown State Forest
16746 DEM Boat Ramp
16747 FWE Kampoosa Bog Rare/ Endangered Mgmt Area
19966 DFA APR Johnston Farm
21878 DFW Agawam Lake WMA

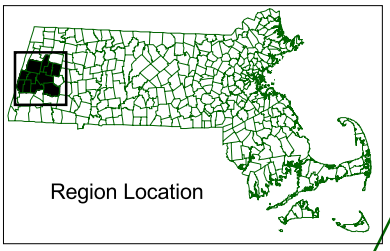

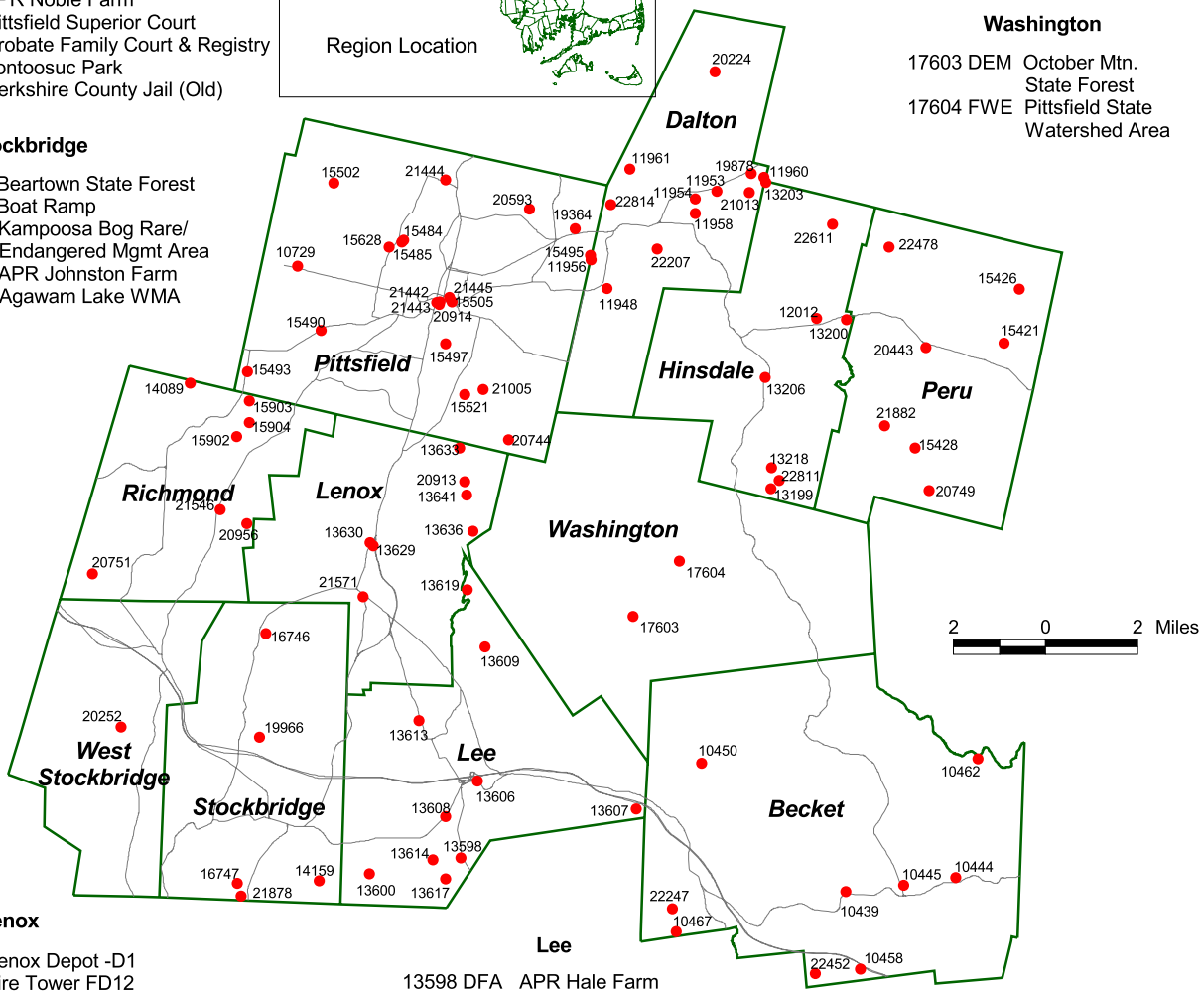

Lenox

13629 MHD Lenox Depot -D1
13630 DEM Fire Tower FD12
13633 DEM October Mtn. State Forest
13636 DEM Whitney Mtn. State Forest
13641 FWE Housatonic River Valley WMA
20913 DFW Housatonic River Valley WMA
21571 DEM Spring Lawn Mansion Historic Place

Richmond

14089 DEM Bates Memorial State Park
15902 FWE Nordeen Marsh Non-Game Area
15903 FWE Richmond Pond Public Access
15904 FWE Richmond Marsh WMA
20751 DEM Richmond State Forest
20956 DFW Fairfield Brook Natural Heritage Area
21546 DFW Fairfield Brook WMA

Lee

13598 DFA APR Hale Farm
13600 DEM Beartown State Forest
13606 MHD MHD Facility
13607 FWE Laurel Lake Boat Ramp
13608 MHD Lee Depot-D1
13609 DEM October Mtn. State Forest
13613 POL State Police Barracks
13614 FWE Hop Brook WMA
13617 DFW Hop Brook WMA
13619 FWE Housatonic River Valley WMA

West Stockbridge

20252 DFW Maple Hill Non-Game Area

Becket

10439 DEM Appalachian Trail
10444 DEM Becket State Forest
10445 MHD Becket Depot-D1
10450 DEM October Mtn. State Forest
10458 DEM Otis State Forest
10462 FWE Westfield River West Branch
10467 FWE Becket WMA
22247 DFW Project Becket
22452 DFW Project Williams

North Berkshire Region

Williamstown

10813 DFA APR Williamstown Rural Lands Foundation
12649 DEM Taconic Crest Trail Corridor
15756 DFA Taconic Crest Trail Corridor
18113 FWE Coldwater Stream Corridor
18114 MHD Williamstown Depot-D1
18115 FWE Green River Access Management Area
18120 DEM Mount Greylock Reservation
18129 DEM Taconic Crest Trail Corridor
19657 MHD Radio Tower
19867 DFW Green River Corridor WMA
20082 FWE New WMA
20483 DFW Bullock Ledge Non-Game Area
20933 DFW Green River Access Management Area
21321 DFW New WMA
22498 DFA APR Caretaker Farm
22791 DCR Taconic Trail State Park

Adams

10024 DFA APR Burnett Farm
10035 DEM Mount Greylock Reservation
10036 DEM Savoy State Forest
10624 DFA APR Kieltyka Farm
21575 DEM Ashuwillticook Rail Trail

New Ashford

14533 DEM Fire Tower
14537 DEM Mount Greylock Reservation

Hancock

10722 DFA APR Bach Farm
13064 FWE Forbush Wildlife Sanctuary
13065 DFW Forbush Wildlife Sanctuary
13066 DEM Goodrich/Farr Memorial Forest
13080 DEM Pittsfield State Forest
13116 FWE Hancock WMA
13992 DEM Bates Memorial State Park
20398 DFA APR Williams Family Farm

Clarksburg

11854 DEM Clarksburg State Park
11856 DEM Natural Bridge State Forest
21283 DEM Clarksburg State Forest
21871 DEM Florida State Forest

Savoy

16219 DEM Dubuque Memorial State Forest
16220 DEM Mohawk Trail State Forest
16221 DEM Savoy State Forest
16222 DEM Windsor State Forest
16223 DFW Savoy WMA
22513 DCR Savoy Mtn. State Forest

Lanesborough

13579 DEM Balance Rock State Park
13580 DEM Mount Greylock Reservation
20994 DFA APR Wirtes Farm
21307 DFW New Natural Heritage Area
21440 DEM Counta Lake Pontoosuc
21564 DFW APR Petricca Farm
21567 DFA APR Collins Nominee Farm
22579 DEM Pittsfield State Forest
22632 DFW Project American Chestnut
22815 DFW Crane-Boulders CR

Florida

12664 DEM Florida State Forest
12668 DEM Mohawk Trail State Forest
12669 DEM Monroe State Forest
21721 DEM Fire Tower FD41
21751 DEM Savoy State Forest

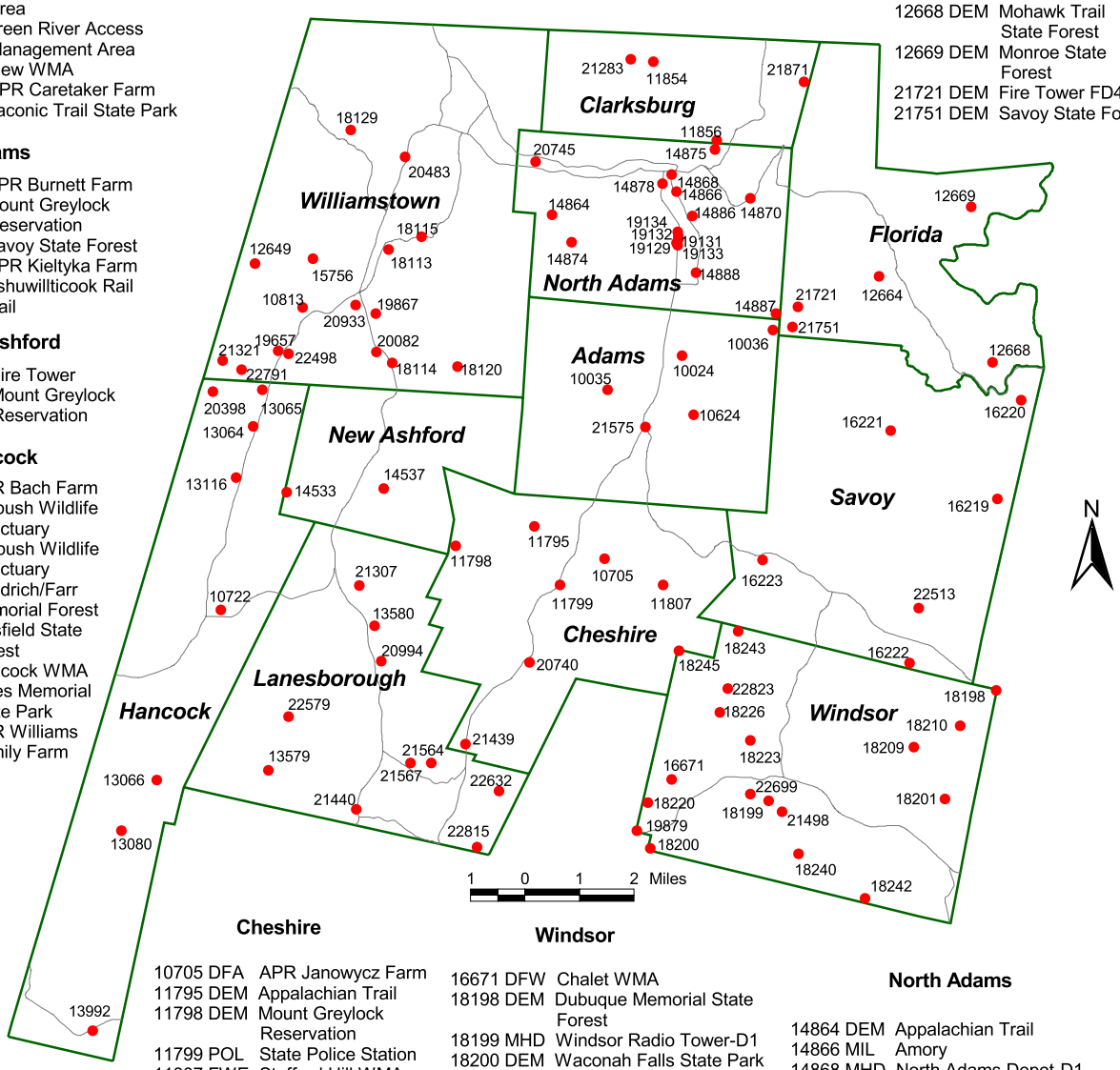

Cheshire

10705 DFA APR Janowycz Farm
11795 DEM Appalachian Trail
11798 DEM Mount Greylock Reservation
11799 POL State Police Station
11807 FWE Stafford Hill WMA
20740 DFW Savoy WMA
21439 DEM County Lake Hoosac

Windsor

16671 DFW Chalet WMA
18198 DEM Dubuque Memorial State Forest
18199 MHD Windsor Radio Tower-D1
18200 DEM Waconah Falls State Park
18201 DFW Westfield River Access Area
18209 DEM Windsor State Forest
18210 DEM Windsor Pond
18220 FWE Chalet WMA
18223 FWE Eugene R Moran WMA
18226 DFW Eugene R Moran WMA
18240 FWE Peru WMA
18242 DFW Peru WMA
18243 DFW Savory WMA
18245 FWE Stafford Hill WMA
19879 DFA APR Bardin Farm
21498 DFW Moran WMA
22699 DFG Peru WMA
22823 DFG Eugene Moran WMA

North Adams

14864 DEM Appalachian Trail
14866 MIL Amory
14868 MHD North Adams Depot-D1
14870 DEM Mohawk Trail State Forest
14874 DEM Mount Greylock Reservation
14875 DEM Natural Bridge State Forest
14878 DEM North Adams Redevelopment Authority Museum
14886 NAC Mass College of Liberal Arts
14887 DEM Savoy Mtn. State Reservation
14888 DEM Vietnam Memorial Skating Rink
19129 MHD North Adams Land Parcel
19131 MHD North Adams Land Parcel
19132 MHD ROW Parcel Hadley Overpass
19133 MHD North Adams Depot Shapiro-D1
19134 MHD North Adams Depot Dorings-D1
20745 DFW Hoosac River Access Management Area

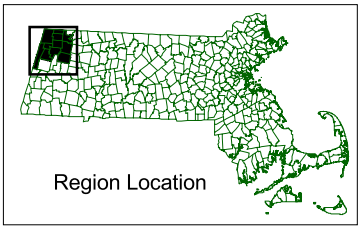

South Berkshire Region

Mount Washington

14369 DEM Ann Lee Cottage
14373 DEM Appalachian Trail
14375 DEM Bashbish Falls State Forest
14377 DEM DEM Land Parcel
14379 DEM Mount Washington State Forest
14388 DEM Mount Everett State Reservation
14389 DEM Sages Ravine
21327 DFW Mount Plantain WMA
22681 DFG Mount Plantain WCE

Egremont

12398 DEM Appalachian Trail
12401 FWE Prospect Lake Public Access
12402 DFW Jug End Fen Natural Heritage Area
12662 DEM Mount Everett Reservation
14649 DFA APR Kellogg Farm
21152 DFA APR BNRC Farm
21186 DFA Jug End State Reservation WMA
22048 DEM Jug End State Reservation
22790 DCR Jug End State Reservation WMA

Tyringham

17406 FWE Beartown State Forest
17407 FWE Goose Pond Area
17408 DFW Hop Brook WMA
17410 DEM Tyringham Valley Protection
17411 FWE Hop Brook WMA
21886 DFA APR Four Brooks Farm
21890 FWE Howard Farm CR
22829 DFG Steadman Pond WMA

Monterey

14357 DEM Appalachian Trail
14359 DFA APR Fenn Farm
14364 FWE Lake Buel Boat Ramp
14365 FWE Lake Garfield Access
18334 DEM Beartown State Forest
19128 MHD Radio Tower-D1
22830 DFG Steadman Pond WMA

Great Barrington

12924 DEM Appalachian Trail
12938 DEM Beartown State Forest
12947 RGT Board of Regents of HECC
12948 DEM East Mountain State Forest
12959 DEM Fountain Pond State Park
12961 DEM Great Barrington State Forest
12962 FWE Housatonic River Access
12963 FWE Housatonic River Valley WMA
13672 DFA APR East Fleischmann Farm
13698 DFA APR West Fleischmann Farm
19975 DFA APR Sunways Inc
20741 DFA APR Taft Farms Inc
21877 DFW Agawam Lake WMA
21881 DFA APR GBLC Farm
22134 DEM Parcel SF-1

Alford

22121 DFW Project Rubin

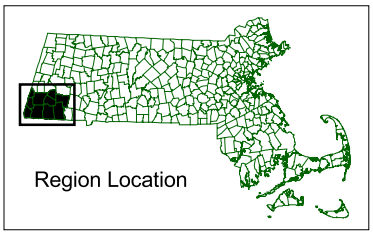

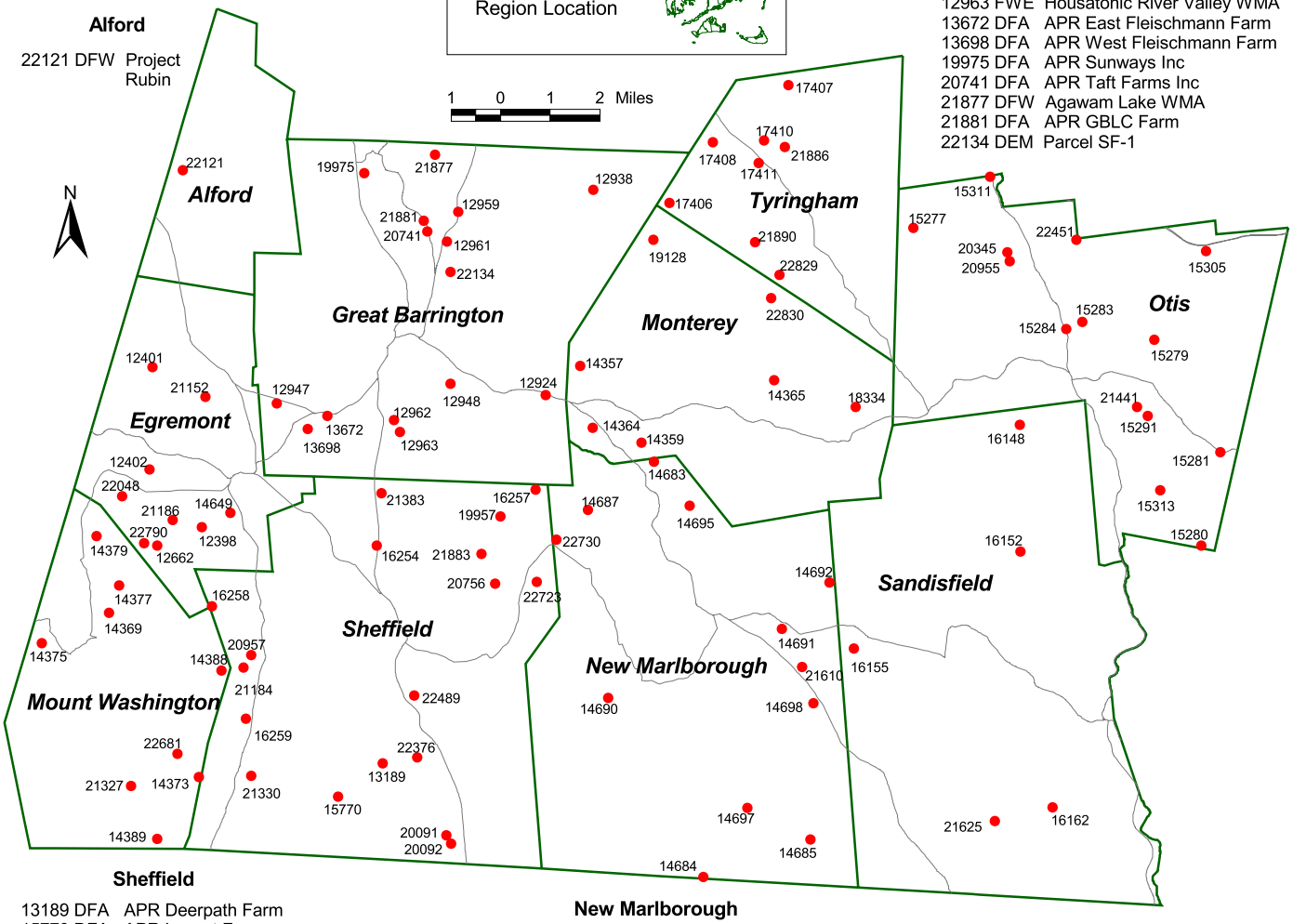

Sheffield

13189 DFA APR Deerpath Farm
15770 DFA APR Legeyt Farm
16254 MHD Sheffield Depot-D1
16257 DEM East Mtn. State Forest
16258 DEM Mount Everett Reservation
16259 DEM Race Brook Reservation
19957 FWE Three Mile Pond WMA
20091 DFA APR Bangs Farm
20092 DFA APR Wilhelms Farm
20756 DFW Three Mile Pond WMA
20957 DFW Dolomite Ledges Natural Heritage Area
21184 DFA Dolomite Ledges Natural Heritage Area
21330 DFA APR TNC Farm
21383 DFA APR Ziegler Farm
21883 DFW Project Hitchcock
22376 DFW APR Howden Farm
22489 DFA APR Cavalier Farm
22723 DFA APR Kelly Farm

New Marlborough

14683 DFA APR Fenn Farm
14684 DEM Campbell Falls State Park
14685 DEM East Indies Pond
14687 DEM East Mountain State Forest
14690 FWE Konkapot River Access
14691 DEM Lake Buel Boat Ramp
14692 DEM Sandisfield State Forest
14695 DEM State Forest
14697 DEM Thousand Acre Swamp
14698 DEM Shawme Crowell State Forest
21610 DFW New Marlborough WCE
22730 DFA APR Kelly Farm

Sandisfield

16148 DEM Otis State Forest
16152, 16155, 16162 DEM Sandisfield State Forest
21625 DFW Sandisfield WCE

Otis

15277 DEM Beartown State Forest
15279 DFW Otis Churchill Rd. WMA
15280 DEM Clark Island
15281 DEM East Otis State Forest
15283 DEM Farmington River
15284 MHD Otis Depot-D1
15291 DEM Otis State Forest
15305 DEM Otis State Forest
15311 FWE Shaw Pond
15313 DEM Tolland State Forest
20345 DFW Farmington WMA
20955 DFW Farmington River WMA
21441 CAM County Land
22451 DFW Project Williams

North Bristol Region

Attleboro
10329 DEM - Haywood Field Pool
18439 MHD - Lindsey St Bridge

North Attleborough
14959 MHD - North Attleborough Depot District 5
14961 MHD - Rte I-295 Facility
20147 DFA - APR Tomlinson Farm, 2 prcls
20153 DFA - APR Evans Farm, 6 prcls
21724 DEM - FT17-Fire Sighting Tower
* MHD - R.O.W.'s, 2 prcls

Seekonk
20027 DFA - APR Ferry Farm
19433 MHD - Seekonk Depot
* DFA - APR Three R's Farm

Easton
12210 DEM - Borderland State Park
12218, 12340, 12357 FWE - Hockomock Swamp, 167 prcls
12379 DEM - Oakes Ames Memorial Park, 2 prcls

Norton
15160 DFW - WMA Hockomock Swamp. 2 prcls
15165 FWE - Hockomock Swamp, 8 prcls
15169 DMR - Limited Group Residence Region V, 8 Hill St
19296 MHD - Norton Depot District 5, 2 prcls
* MHD - R.O.W.'s, 106 prcls

Raynham
14629 MHD - Route 44 Traffic Signal
15778 DEM - Raynham State Forest, 2 prcls
15784 FWE - Wetland Area, 10 prcls
19420 MHD - Land Parcel
20960 DFW - WMA Hockmock Swamp
* MHD - R.O.W.'s, 20 prcls

Mansfield
13972 MHD - Rear Straddling Rumbord River
13973 MHD - Rest Area Rte I-95
19066 MHD - Land, 1 prcl
* DMR - Limited Group Residence Region V
* MHD - R.O.W.'s, 43 prcls

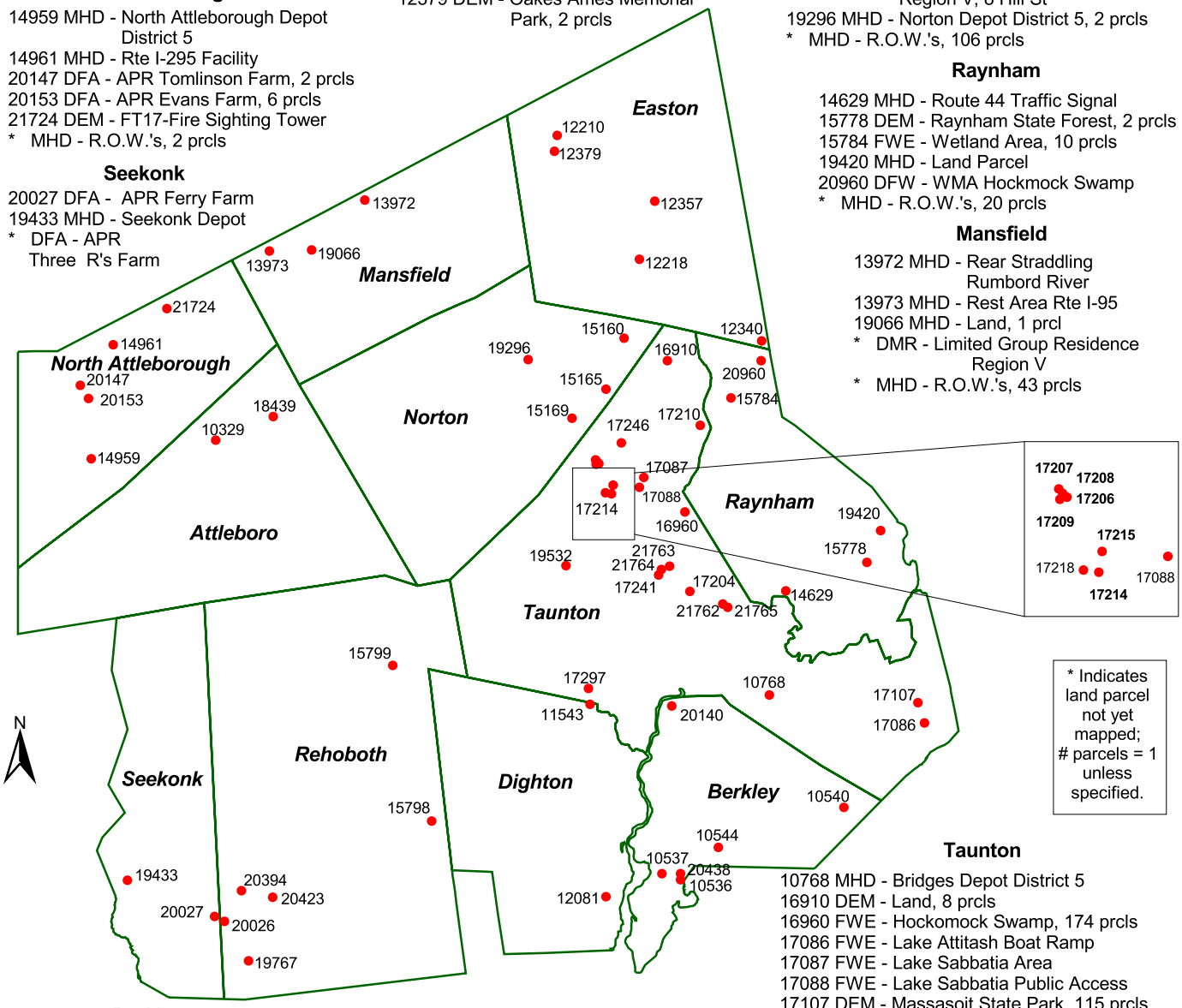

* Indicates land parcel not yet mapped; # parcels = 1 unless specified.

1 0 1 2 Miles

Berkley
10536 DFA - APR Chamberlain Farm
10537 DEM - Dighton Rock State Park
10540 DFA - APR Jack O Lanterns Trust Farm, 5
10544 DEM - State Forest
20140 DFA - APR Hyde Farm
20438 DFA - APR Dillingham Farm
* MHD - R.O.W.'s, 5 prcls

Dighton
11543 DFA - APR Mount Hope Farm
12081 MHD - Railroad Parcel
* MHD - R.O.W.'s, 5 prcls

Rehoboth
15798 DEM - FT13-Fire SightingTower
15799 DEM - Rehoboth State Forest, 2 prcls
19767 DFA - APR Cardono Farm
20026 DFA - APR Ferry Farm
20394 DFA - APR Santos Farm
20423 DFA - APR Farm in Rehoboth
* DFA - APR Three R's Farm

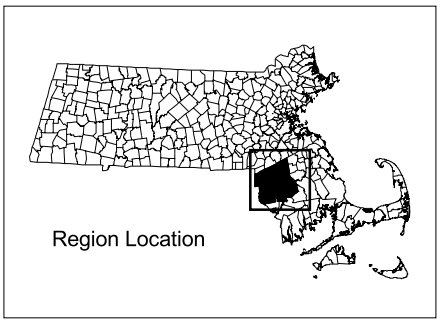

Taunton
10768 MHD - Bridges Depot District 5
16910 DEM - Land, 8 prcls
16960 FWE - Hockomock Swamp, 174 prcls
17086 FWE - Lake Attitash Boat Ramp
17087 FWE - Lake Sabbatia Area
17088 FWE - Lake Sabbatia Public Access
17107 DEM - Massasoit State Park, 115 prcls
17204 DET - Opportunity Job Center
17206 DMR - Limited Group Residence Region V
17207 DMR - Limited Group Residence Region V, Feemont St
17208 DMR - Limited Group Residence Region V
17209 DMR - Limited Group Residence Region V
17210 DMR - Limited Group Residence Region V, Basset St
17214 DMR - Limited Group Residence Region V
17215 DMR - Limtied Group Residences Region V, 3 Houses on Bay St
17218 DMR - Paul A. Dever State School, 6 prcls
17241 DMH - Taunton State Hospital, 4 prcls
17246 DEM - Watson Pond State Park, 22 prcls
17297 DFA - APR Mount Hope Farm
19532 MHD - Taunton Administration Depot District 5
21762 MIL - Armory
21763 DYS - Howland Detention Services
21764 DYS - Murray Community Services
21765 DEM -Theodore J Alexio Jr Rink
* MHD - R.O.W.'s, 30 prcls

South Bristol Region

New Bedford

14560 DEM - Acushnet Cedar Swamp, 50 prcls
14591 CAM - Surplus Armory - New Bedford
14592 DEM - Hetland Memorial Skating Arena
14595 DMR - Limited Group Residence Region V, Maple St
14596 TRC - New Bedford Probate Court
14597 DET - Job Opportunity Center
14609 MHD - Route 18 Facility, 5 prcls
14667 DEM - Turners Pond Area
14669 UMD - UMass Dartmouth, 3 prcls
19191 MHD - New Bedford Depot-D5
21209 UMD - UMass Dartmouth
* CAM - Bristol Acq Kempton St
* CAM - Bristol Acq Mill St
* MHD - R.O.W.'s, 2 prcls

Swansea

16743 DFA - APR Chace Farm, 3 prcls
16888 DFA - APR Dallesandro Farm
16889 DEM - Myles Garrison Monument
16893 MHD - Swansea Depot District 5, 2 prcls
* MHD - R.O.W.'s, 2 prcls

Somerset

16395 DFW - WMA Brayton Point Marsh

Acushnet

10022 DEM - FT12-Fire SightingTower

Westport

16787 DFA - APR Raposa Farm
18067 DEM - Horsneck Beach State Park, 17 prcls
19871 DFA - APR Sharples Farm
19881 DFA - APR Arruda Farm, 2 prcls
19919 DFA - APR Tuckerman Farm, 5 prcls
19920 DFA - APR Perry Farm
19934 DFA - APR River Rock Farm, 2 prcls
20145 DFA - APR Bettencourt Farm
20154 DFA - APR Pimental Farm
20155 DFA - APR Tripp Farm
20436 DFA - APR Costa Farm
20823 DFA - APR Azevedo Farm
20895 DFA - APR Noquochoke Orchards
20961 DFA - APR Russell Farm
21729 DEM - Fire District 3 New Observation Tower
* DEM - Fire District 3 Old Observation Tower
* DFA - APR Schmid Farm
* DFA - APR Westport Rivers Vineyard Farm
* DFW - Project Karuso
* MHD - R.O.W.'s, 4 prcls

* Indicates land parcel not presently mapped; # parcels = 1 unless specified.

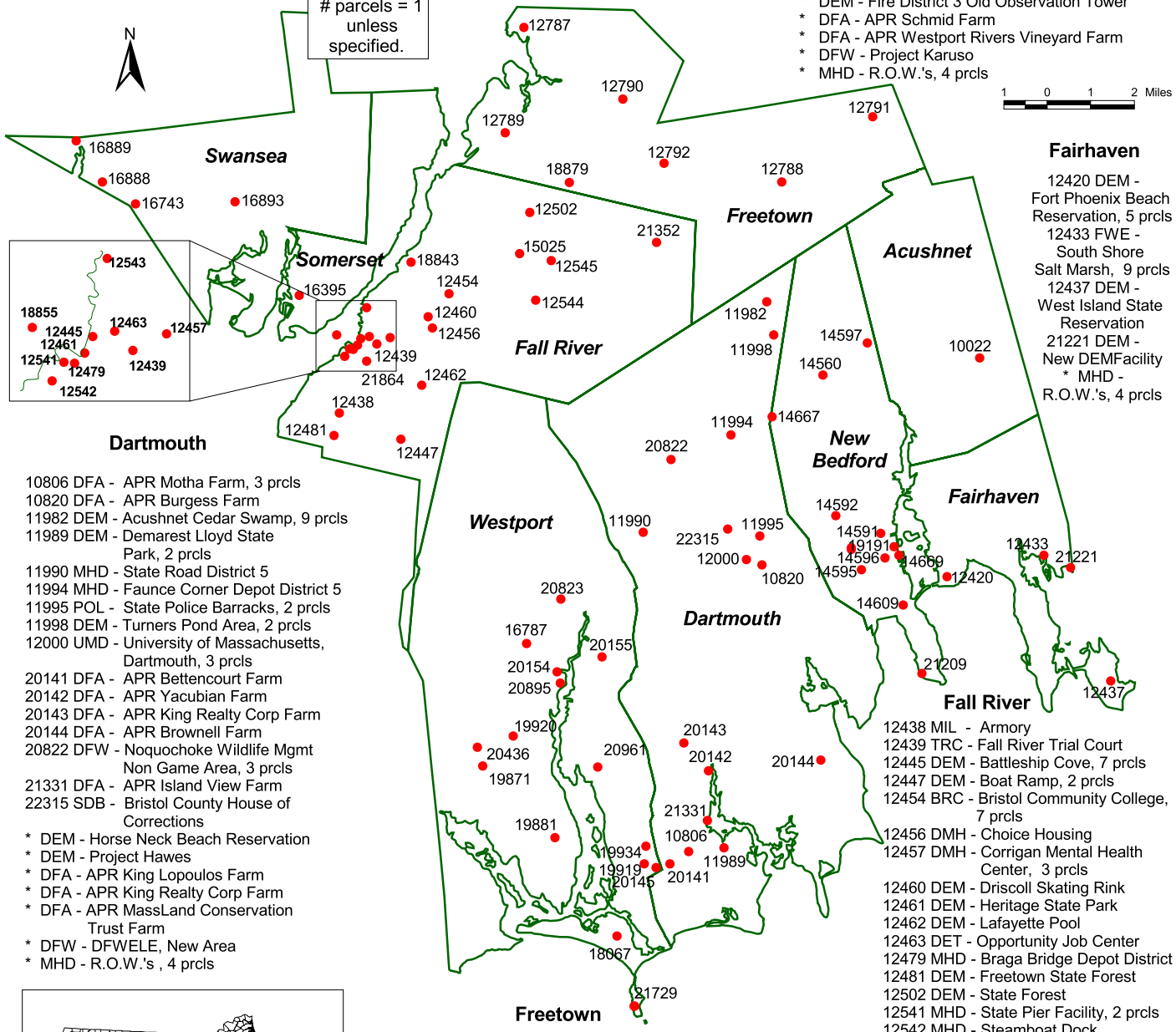

Dartmouth

10806 DFA - APR Motha Farm, 3 prcls
10820 DFA - APR Burgess Farm
11982 DEM - Acushnet Cedar Swamp, 9 prcls
11989 DEM - Demarest Lloyd State Park, 2 prcls
11990 MHD - State Road District 5
11994 MHD - Faunce Corner Depot District 5
11995 POL - State Police Barracks, 2 prcls
11998 DEM - Turners Pond Area, 2 prcls
12000 UMD - University of Massachusetts, Dartmouth, 3 prcls
20141 DFA - APR Bettencourt Farm
20142 DFA - APR Yacubian Farm
20143 DFA - APR King Realty Corp Farm
20144 DFA - APR Brownell Farm
20822 DFW - Noquochoke Wildlife Mgmt Non Game Area, 3 prcls
21331 DFA - APR Island View Farm
22315 SDB - Bristol County House of Corrections
* DEM - Horse Neck Beach Reservation
* DEM - Project Hawes
* DFA - APR King Lopoulos Farm
* DFA - APR King Realty Corp Farm
* DFA - APR MassLand Conservation Trust Farm
* DFW - DFWELE, New Area
* MHD - R.O.W.'s , 4 prcls

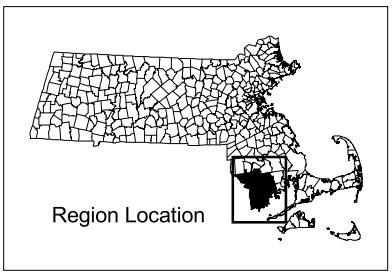

Freetown

12787 DFA - APR Chamberlain Farm, 4 prcls
12788 MHD - Braley Rd Depot District 5
12789 MHD - South Main St Depot District 5
12790 DEM - Freetown State Forest, 2 prcls
12791 FWE - Long Pond Boat Ramp
12792 FWE - WMA Acushnet Sawmill, 2 prcls
18879 MHD - Grove St Facility
* DFW - WMA Copicut, 5 prcls
* MHD - R.O.W.

Fairhaven

12420 DEM - Fort Phoenix Beach Reservation, 5 prcls
12433 FWE - South Shore Salt Marsh, 9 prcls
12437 DEM - West Island State Reservation
21221 DEM - New DEMFacility
* MHD - R.O.W.'s, 4 prcls

Fall River

12438 MIL - Armory
12439 TRC - Fall River Trial Court
12445 DEM - Battleship Cove, 7 prcls
12447 DEM - Boat Ramp, 2 prcls
12454 BRC - Bristol Community College, 7 prcls
12456 DMH - Choice Housing
12457 DMH - Corrigan Mental Health Center, 3 prcls
12460 DEM - Driscoll Skating Rink
12461 DEM - Heritage State Park
12462 DEM - Lafayette Pool
12463 DET - Opportunity Job Center
12479 MHD - Braga Bridge Depot District 5
12481 DEM - Freetown State Forest
12502 DEM - State Forest
12541 MHD - State Pier Facility, 2 prcls
12542 MHD - Steamboat Dock
12543 FWE - Taunton River Parcel
12544 FWE - Watuppa Pond Area, 2 prcls
12545 FWE - WMA Acushnet Sawmill
15025 DEM - Fire District 3 Fire Tower
18843 MHD - Main/Alton Depot District 5
18855 MHD - Braga Bridge
21352 DFW - WMA Acushnet
21864 CAM - New Fall River Trial Court Site
* MHD - R.O.W.'s, 22 prcls

Dukes

Oak Bluffs

15221 DEM - Beach Front, 2 prcls
15223 FWE - Lobster Hatchery
15224 POL- State Police Barracks
15225 DMH - Wareham Mental Health Center

Gay Head (Aquinnah)

20268 DFW - Gay Head Non Game Management Area

Gosnold

12850 FWE - Gosnold Light
12851 FWE - Penikese Island Sanctuary
12852 FWE - Tarpaulin Cove Sanctuary

Tisbury

17314 MHD - Main St. Resurfacing & Maintenance
17315 DEM - Marthas Vineyard State Forest

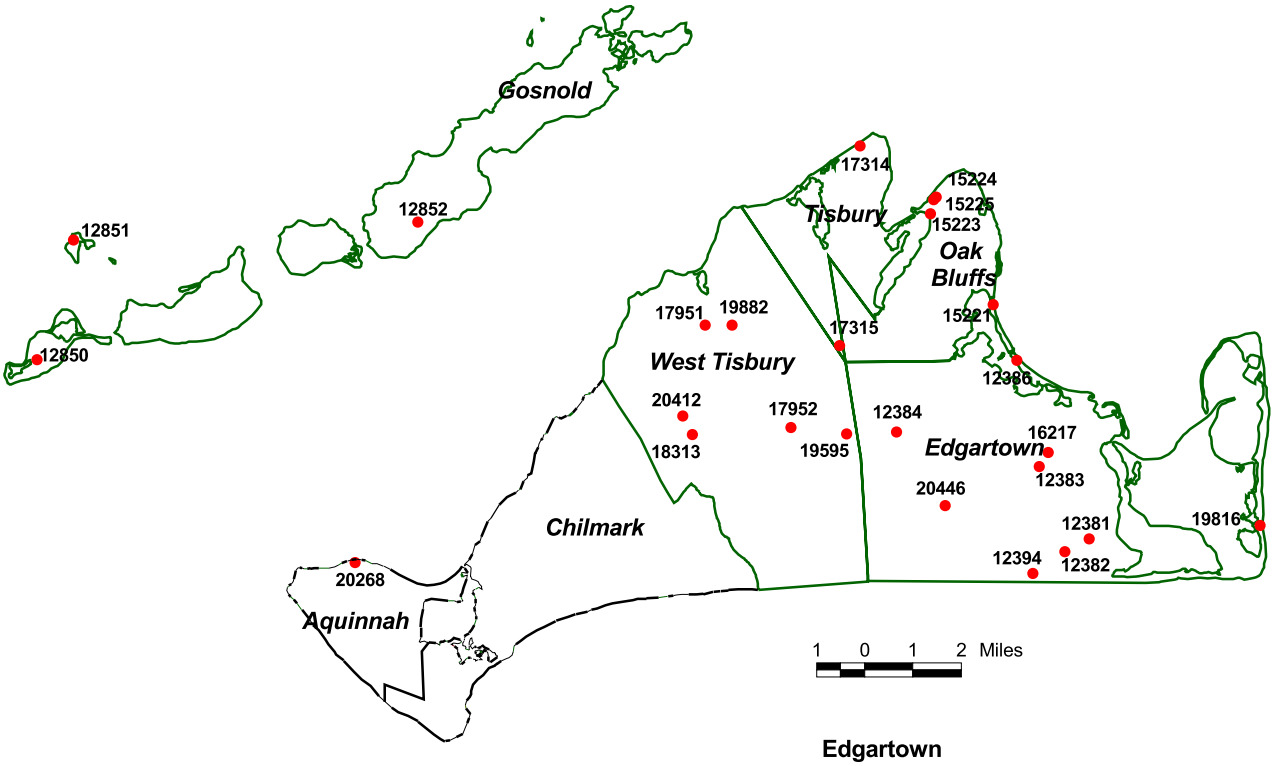

Edgartown

12381 FWE - Katama Plains Non Game Management Area, 2 prcls
12382 DFW - Katama Plains Non Game Management Area
12383 MHD - Edgartown Depot District 5
12384 DEM - Marthas Vineyard State Forest
12386 DEM - Semgekontacket Beach, 2 prcls
12394 DEM - South Beach, Marthas Vinyard
16217 DFA - APR Hoar Farm
19816 FWE - Chappaquiddick Beach Natural Area
20446 DEM - Manuel F Correllus State Forest, 5 prcls

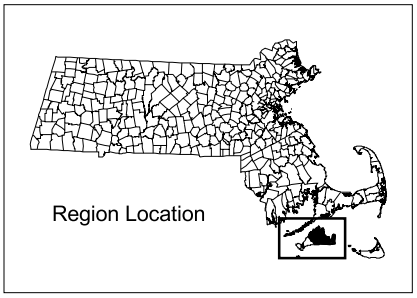

West Tisbury

17951 DEM - FT06-Fire Sighting Tower
17952 DEM - Marthas Vineyard State Forest
18313 DFA - APR Hillside Farm, 2 prcls
19595 MHD - West Tisbury Facility-
19882 DFA - APR Nip N Farm, 2 prcls
20412 DEM - Polly Hill State Park

Central Essex Region

Andover

10152 DEM Cemetery
10153 DMH Choice Housing
10154 DMH Choice Housing
10155 MHD Andover Depot-D4
10159 DEM Harold Parker State Forest
10173 POL State Police Barracks

Lawrence

12102 NEC Northern Essex Community College
13587 DEM Higgins Pool
13588 DEM Lawrence Boathouse
13589 DEP Lawrence Experiment Station
13590 TRC Lawrence Superior Court
13592 MHD Lawrence Winthrop Ave-D4
13594 DEM Merrimack Riverfront Park
13595 MHD Lawrence Marsten St. Depot-D4
13597 RMV Registry of Motor Vehicles
18953 MHD Lawrence Land Parcel
20343 TRC Lawrence Trial Court
20809 DEM Pool/Lawrence/Geisler
21450 CAM Correction Alternative Center
21451 CAM County Government Building
21452 CAM County Registry of Deeds
21738 DEM Lawrence Heritage State Park
21739 SDE Essex County Sheriffs Department
22331 DEM Pemberton State Park Extension

Ipswich

13526 FWE North Shore Salt Marsh
13532 DEM Sandy Point State Reservation
13533 MHD Ipswich Depot-D4
13534 DEM Willowdale State Forest
22089 DEM Project Strawberry Hill Conservation
22095 DEM Willowdale State Forest Well Site

Gloucester

12835 MHD Gloucester Drawbridge-D4
12836 UMA Marine Biological Research Station
12837 MHD Marshland Strip Rte 128
12839 DEM State Fish Pier
18898 MHD Scenic Parcel East Main St.
21732 DFW Annisquam River Marine Fishery Station

Rockport

15924 FWE Milk Island Bird Sanctuary
18579 DEM Halibut Point State Reservation

Essex

12410 DEM Fire Tower
12411 FWE Marshland
22449 DFA APR Giddings Farm

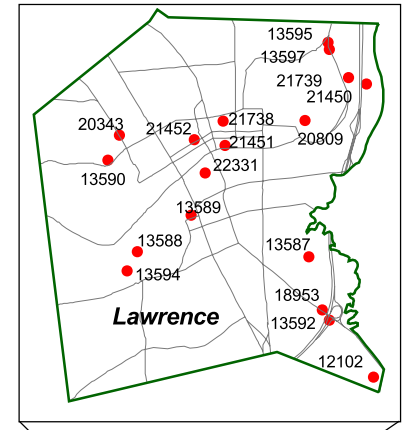

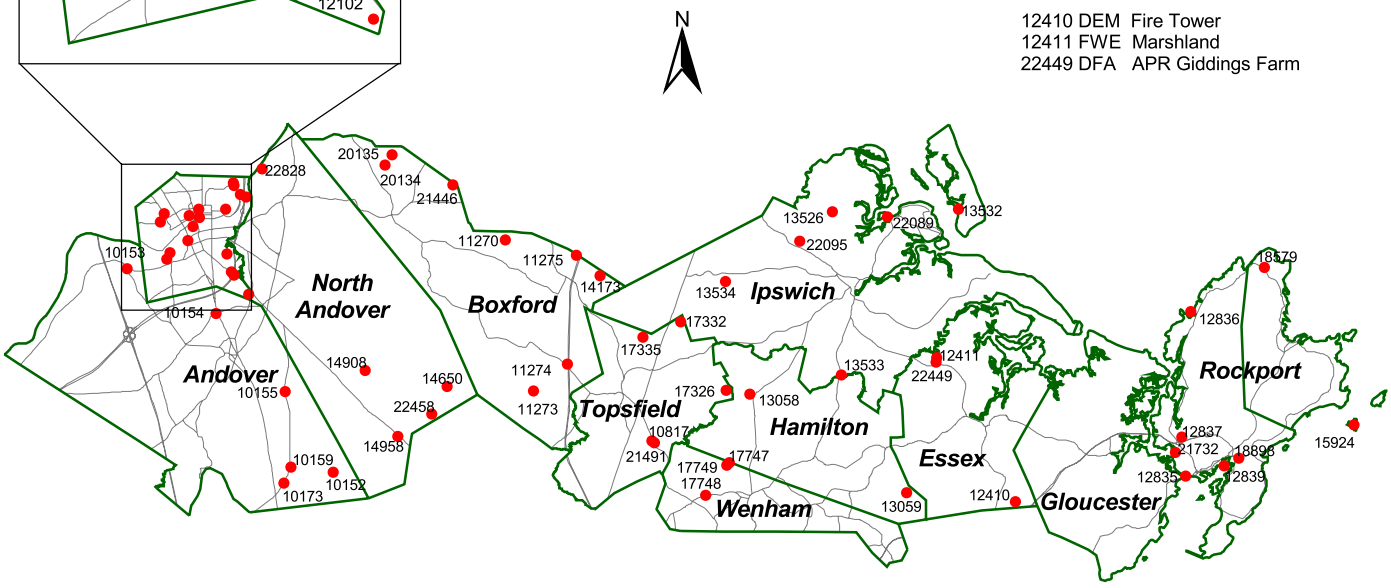

Boxford

11270 DEM Baldpate Pond Forest & Park
11273 FWE Boxford Wildlife Sanctuary
11274 MHD Boxford Depot-D4
11275 DEM Georgetown/Rowley State Forest
14173 DEM Willowdale State Forest
20134 DFA APR Morss Farm
20135 DFA APR Alderbrook Farm
21446 CAM County Conservation Land

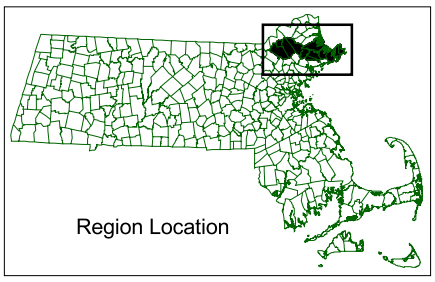

Hamilton

13058 DEM Pool/Bradley Palmer State Park
13059 FWE Chebacco Lake Access

Wenham

17747 FWE Boat Ramp
17748 DMH Choice Housing
17749 FWE Pleasant Pond

North Andover

14650 DEM Boxford State Forest
14908 DEM Harold Parker State Forest
14958 MHD Reconstruct/Widening
22458 DCR Harold Parker State Forest Easement
22828 DCR NESWC Resource Recovery Plant Sewer Line

Topsfield

10817 DFW Ipswich River Access Management Area
17326 DEM Bradley Palmer State Park
17332 DEM Willowdale State Forest
17335 DYS Maryknoll
21491 CAM County Conservation Land

North Essex Region

Haverhill

13168 DFA APR Silsby Farm
13169 DMH Choice Housing
13170 MHD Haverhill Depot-D4
13173 MHD River St. Parcel
13175 NEC Northern Essex Community College
13180 DEM Veterans Memorial Skating Rink
20333 TRC Haverhill District Court
21449 CAM County Land

Methuen

14139 MIL Armory
14140 MHD Merrimack St. Parcel
14141 MHD Methuen Pleasant Depot-D4
14142 DEM Greycourt State Park
19110 MHD Methuen Riverside Parcel
20131 DFA APR Nimmo Farm

Merrimac

14134 DFA APR Sargent
14138 FWE Attitash Public Access
20136 DFA APR Sereau Farm

Amesbury

18436 MHD Maintenance Facility-D5
22229 DFA APR Oullet Farm

West Newbury

17926 DFA APR Long Hill Farm
17927 MHD West Newbury Facility-D4
17929 FWE Merrimack River Access Area
17940 FWE Crane Pond Area WMA
19887 DFA APR Orcutt Farm
19933 DFA APR Merrill Farm
20138 DFA APR Colby Farm
20139 DFA APR Long Hill Pasture
21516 DFW Crane Pond WMA

Groveland

13010 FWE Crane Pond WMA
20763 DEM Nuns Hill State Park
21447 CAM County Conservation Land
22092 DFW Crane Pond WMA

Salisbury

10802 FWE Merrimack River WMA
16119 FWE Carr Island Bird Sanctuary
16120 DMH Choice Housing
16121 MHD Salisbury Depot-D4
16122 MHD Salisbury Maintenance Depot
16123 FWE Merrimack River Access Area
16129 FWE Rams Island Sanctuary
16130 DEM Salisbury Beach State Reservation
16136 FWE The Barberries Marshland
20137 DFA APR Pulvino Farm
21701 DFA Salisbury Marsh WMA
21772 FWE Salisbury Marsh WMA
22824 DFG Salisbury Marsh WMA

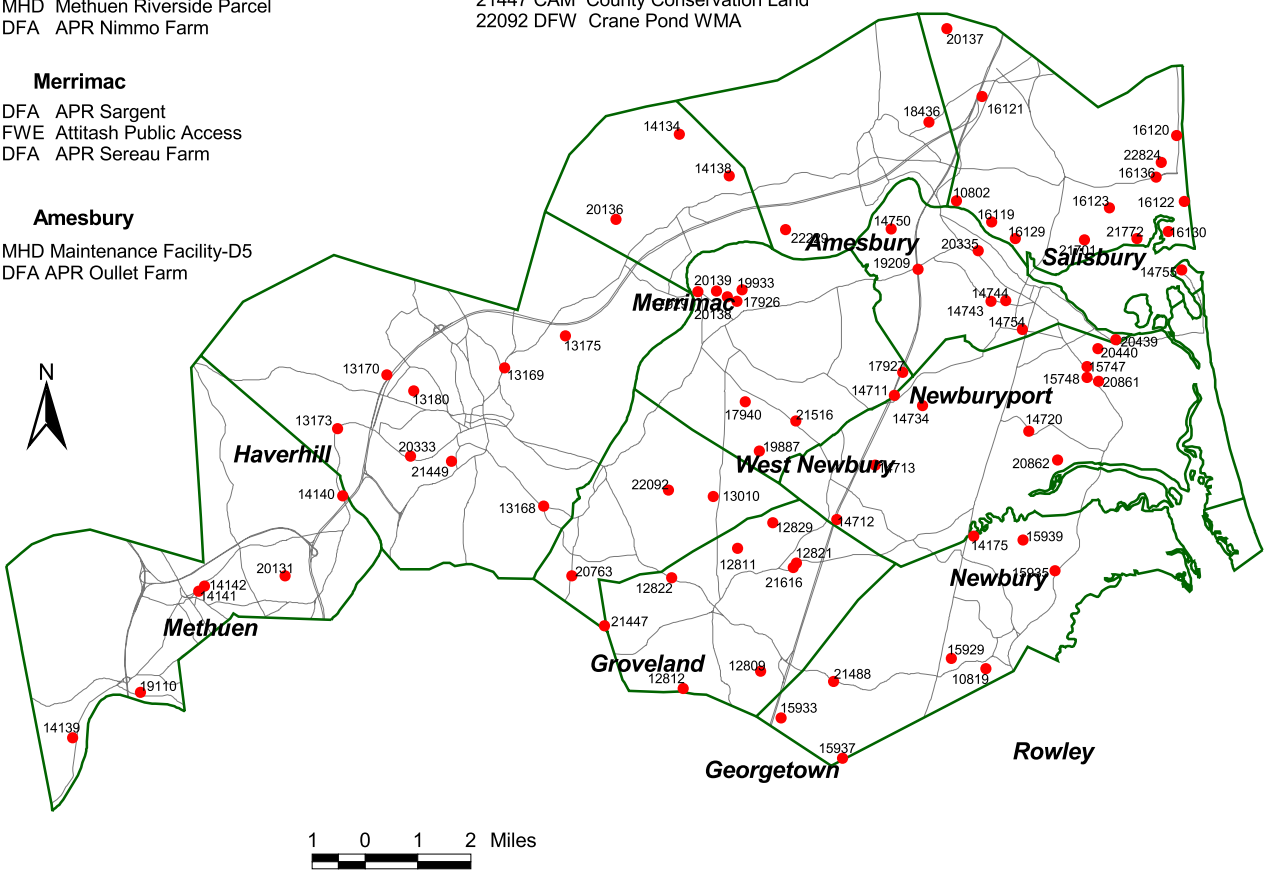

Georgetown

12809 DEM Georgetown/Rowley State Forest
12811 FWE Land Parcel
12812 DEM Land Parcel
12821 DMR Limited Group Residence Region III
12822 FWE Rock Pond Public Access
12829 FWE Crane Pond Wildlife Mgmt Area
21616 DMR Limited Group Residence Region III

Rowley

10819 DEM Prospect Hill State Forest
14175 DFW Mill Creek WMA
15929 MHD Rowley Depot-D4
15933 DEM Georgetown/Rowley State Forest
15935 DEM Georgetown/Rowley State Forest
15937 DEM Willowdale State Forest
15939 FWE Mill Creek WMA
21488 CAM County Land

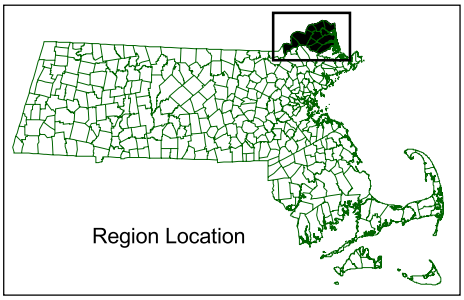

Newburyport

14743 MIL Armory
14744 DEM Henry Graf Skating Rink
14750 DEM Maudslay State Park
14754 TRC Newburyport District Court
14755 FWE Plum Island Fishery
19209 MHD Bus Ticket Service Agency
20335 TRC Newburyport Superior Court
20439 DFA APR Spnea Farm

Newbury

14711 MHD Newbury Depot-D4
14712 POL State Police Station
14713 FWE Martin Burns WMA
14720 FWE Parker River WMA
14734 DFW Martin Burns WMA
15747 DFA APR Collis Farm
15748 DFA APR Knight Farm
20440 DFA APR Spnea Farm
20861 DFA APR Rolfe Farm
20862 DFW William Forward WMA

South Essex Region

Middleton

14266 DEM Boxford State Forest
14267 DFA Middleton Colony Parcel
14268 DMH Middleton Colony
14270 DEM Harold Parker State Forest
20437 DFA APR Brown Farm
21402, 21403, 21414, 21416
CAM County Conservation Land
21419 DOE Essex Agricultural Technical Institute
21742 SDE Essex County Sheriffs Department
21816 DYS Juvenile Program Area

Peabody

15388 MHD Peaboy Depot/State Police Barracks
15390 DEM Skating Rink
15391 DEM Municipal Landfill
20336 TRC Peabody District Court
21457 CAM County Conservation Land
21487 CAM County Land

Lynnfield

13926 MIL Camp Curtis Guild

Beverly

10557 MHD Rest Area Route 128
10562 MHD Salem/Beverly Bridge House-D4

Lynn

10694 DEM Lynn Heritage State Park
13914 MIL Armory
13915 DMH Choice Housing
13916 DEM Flax Pond
13920 MDC New Ocean St. Parcel
13921 MDC Mystic Dist/Bait Shop
13923 MDC Lynnway
13924 NSC North Shore Community College
13925 MDC William Connery Memorial Rink
19930 FWE Lynn Harbor Public Access Boat Facility
20089 MDC Saugus River Reservation
20334 TRC Lynn District Court
22813 DCR Lynn Heritage State Park

Nahant

14390 MDC Lynn/Nahant Beach
14391 MDC Beach Facility
14392 MDC Nahant Division Maintenance Facility
14394 MDC Nahant Beach Parking Lot
14395 MDC Nahant Beach Reservation
14396 MDC Rotary Causeway

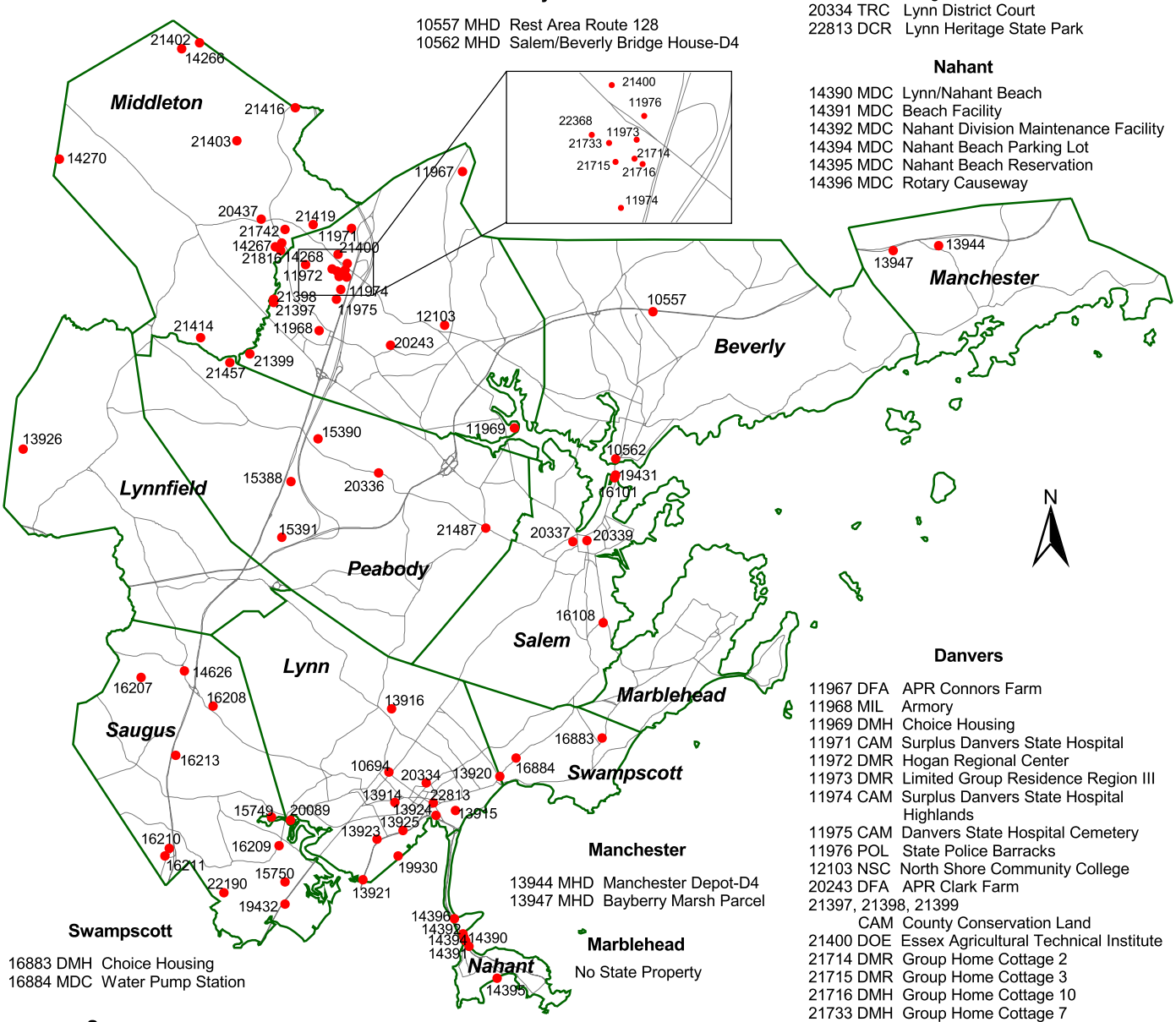

Danvers

11967 DFA APR Connors Farm
11968 MIL Armory
11969 DMH Choice Housing
11971 CAM Surplus Danvers State Hospital
11972 DMR Hogan Regional Center
11973 DMR Limited Group Residence Region III
11974 CAM Surplus Danvers State Hospital Highlands
11975 CAM Danvers State Hospital Cemetery
11976 POL State Police Barracks
12103 NSC North Shore Community College
20243 DFA APR Clark Farm
21397, 21398, 21399
CAM County Conservation Land
21400 DOE Essex Agricultural Technical Institute
21714 DMR Group Home Cottage 2
21715 DMR Group Home Cottage 3
21716 DMH Group Home Cottage 10
21733 DMH Group Home Cottage 7
22368 CAM Surplus Danvers State Hospital Lowlands

Manchester

13944 MHD Manchester Depot-D4
13947 MHD Bayberry Marsh Parcel

Swampscott

16883 DMH Choice Housing
16884 MDC Water Pump Station

Marblehead

No State Property

Saugus

14626 MDC Breakheart Reservation
15749 MDC Saugus River Reservation
15750 MDC Rumney Marsh Reservation
16207 MDC Beaver Brook Reservation
16208 MDC Camp Nihan
16209 DMH Choice Housing
16210 MDC Rumney Marsh Reservation
16211 MDC Marshland
16213 MDC Parking Area
19423 MHD Saugus Land Parcel
22190 MDC Saugus River Watershed

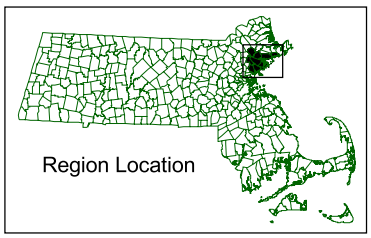

Salem

16101 MHD Salem/Beverly Bridge House-D4
16108 SSC Salem State College
19431 MHD Salem/Beverly Bridge R.O.W.
20337 TRC Salem Probate Superior Court
20339 TRC Salem District Court

1 0 1 2 Miles

Central Franklin Region

Gill

12832 DFA APR Vern-Mont Farm
12833 FWE Barton Cove Public Access
15170 DFA APR Niedbala Farm
20884 DEM Stacey Mtn. Wildlife Reservation
21385 DEM French King Gorge
21392 DFA APR Lilly Farm
21618 DFA APR American Farmland Trust Farm
22352 DEM Connecticut River Greenway State Park
22810 DCR Connecticut River Greenway State Park

Leyden

11873 DFW Leyden WMA
13708 DEM Leyden State Forest
21649 DFW APR Collis Farm
22484 DFA APR Peterson Farm

Shelburne

10689 DFA APR Davenport Farm
16260 MHD Radio Tower-D1
16261 DEM Eastern Mtn. State Forest
16264 DEM Shelburne State Forest
16265 POL State Police Barracks
16266 DEM Wilcox Hollow State Park
19434 MHD Shelburne Land Parcel
19970 DFA APR Simpson Farm
20310 DFA APR Shearer Farm
20839 DFA APR Valley View Orchards Farm
20841 DFA APR Mohawk Orchards
22490 DFA APR Sears Farm
22619 DFA APR Apex Orchards Inc Farm

Colrain

11876 DEM Catamount State Forest
11881 DEM Colrain State Forest
12696 DFA APR Chester Farm
14169 DFW Green River Access Area
20314 DFA APR Shearer Farm
20320 DFA APR Franklin Land Trust Farm
20901 DEM Harold O Cook State Forest
20986 DFW Catamount WMA
20991 DFA APR Scranton Farm
21154 DFA APR Jurek Farm
21304 DFA APR Sessler Farm
21313 DFA APR Brigham Farm
21820 DFW Project Hager FLT
21821 DFA APR Sylvester Farm
22523 DFG APR Drew Farm

Montague

10176 DEM Franklin County Bikepath
10927 DEM Connecticut River Corridor
13573 DFA APR Beauchesne Farm
14086 DEM Mount Toby State Forest
14305 DFA APR Belunas Farm
14306 DFA APR Laczynski Farm
14308 DFA APR S & H Tuvek Farm
14311 FWE Bitzer Fish Hatchery
14314 FWE Connecticut River Access
14324 DEM Montague State Forest
14345 DEM Wendell State Forest
14353 FWE Montague WMA
15724 DFA APR Franklin Field Farm
17219 DEM Greenway Corridor Plan
18380 DFW Montague WMA
18409 DFA APR Garbiel Farm
20375 DEM Mount Toby State Reservation
20456 DFW Montague Spaulding Brook WMA
20765 DFA APR Smiarowski Farm
20817 DFA APR Stewart Farm
20824 DFA APR Dowd Farm
20832 DFA APR Lapinski Farm
20834 DFW Sawmill River Access Management Area
21325 DFW Montague Plains WMA
21424 DFA APR Bitzer Farm
21744 DEM Mount Sugarloaf Reservation
21829 DFW Project Lovejoy
21830 DEM Connecticut River Greenway State Park
22740 DCR Project Garbiel
22799 DAR APR Gaier & Reiber Farm

1 0 1 2 Miles

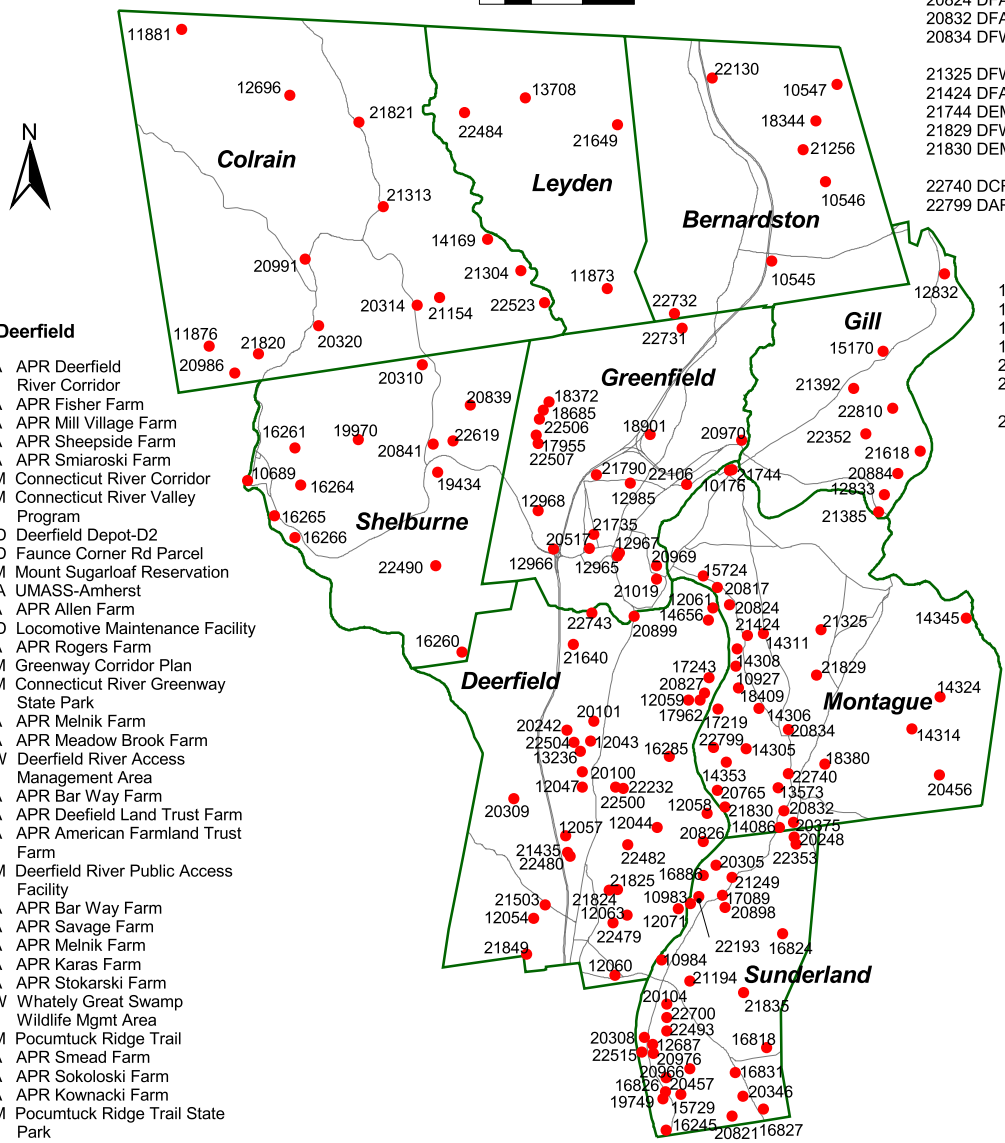

Bernardston

10545 MHD Bernardston Depot-D1
10546 FWE Satans Kingdom WMA
10547 DFW Cross Road WMA
18344 DFW Satans Kingdom WMA
21256 FWE Conservation Land
22130 DEM Connecticut River Greenway State Park
22732 DFA APR Noyes Farm

Deerfield

12043 DFA APR Deerfield River Corridor
12044 DFA APR Fisher Farm
12047 DFA APR Mill Village Farm
12054 DFA APR Sheepside Farm
12057 DFA APR Smiaroski Farm
12058 DEM Connecticut River Corridor
12059 DEM Connecticut River Valley Program
12060 MHD Deerfield Depot-D2
12061 MHD Faunce Corner Rd Parcel
12063 DEM Mount Sugarloaf Reservation
12071 UMA UMASS-Amherst
13236 DFA APR Allen Farm
14656 MHD Locomotive Maintenance Facility
16285 DFA APR Rogers Farm
17243 DEM Greenway Corridor Plan
17962 DEM Connecticut River Greenway State Park
20100 DFA APR Melnik Farm
20101 DFA APR Meadow Brook Farm
20242 DFW Deerfield River Access Management Area
20309 DFA APR Bar Way Farm
20826 DFA APR Deefield Land Trust Farm
20827 DFA APR American Farmland Trust Farm
20899 DEM Deerfield River Public Access Facility
21435 DFA APR Bar Way Farm
21503 DFA APR Savage Farm
21640 DFA APR Melnik Farm
21824 DFA APR Karas Farm
21825 DFA APR Stokarski Farm
21849 DFW Whately Great Swamp Wildlife Mgmt Area
22232 DEM Pocumtuck Ridge Trail
22479 DFA APR Smead Farm
22480 DFA APR Sokoloski Farm
22482 DFA APR Kownacki Farm
22500 DEM Pocumtuck Ridge Trail State Park
22504 DAR APR Williams Farm
22743 DAR APR Williams III Farm

Greenfield

12965 MIL Armory
12966 MHD Greenfield Depot-D2
12967 DMH Franklin County Mental Health Associates
12968 GCC Greenfield Community College
12985 DEM Pioneer Valley Arena Skating Rink
17955 DFA APR Smead Farm
18372 DFA APR Hatchs Patch Farm
18685 DFA APR Markoski Farm
18901 MHD Greenfield Land Parcel
20517 TRC Greenfield Trial Court
20969 DEM Connecticut River Greenway State Park
20970 DFA APR GInkis Farm
21019 DEM Connecticut River Greenway State Park
21735 SDF Franklin County Sheriffs Dept.
21790 SDF Franklin County Sheriffs HQ
22106 DEM Project Grogan
22506 DAR APR Graves Farm
22507 DAR APR Bostrom Farm
22731 DFA APR Noyes Farm

Sunderland

10983 DFW Connecticut River/ Great Island
10984 DFW Connecticut River/ First Island
12687 DFA APR Yokubaitis Farm
15729 DFA APR Grybko Farm
16245 DFA APR Kuzmeski Farm
16818 DEM Land Parcel
16824 DEM Mount Toby State Forest
16826 DFA APR Smiaroski Farm
16827 FWE Sunderland Fish Hatchery
16831 UMA UMASS-Amherst
16886 DFA APR Shilling Farm
17089 DFA APR Patterson Farm
19749 DFA APR Sunny Brook Farm
20104 DFA APR Warner Farm
20248 DEM Mount Toby State Reservation
20305 DEM Connecticut River Greenway State Park
20308 DFA APR Samson Farm
20346 DFA APR Duke/Cerperich/ Hubbard/Duborow Farm
20457 DFA APR Mass Land Conservation Trust Farm
20821 DFA APR Tudryn Farm
20898 DFW Gunn Mtn. Natural Heritage Area
20966 DFA APR Storozuk Farm
20976 DFA APR Franklin Land Trust Farm
21194 DFW Gunn Mtn WMA
21249 DFA Mount Toby WMA
21835 DFW Mount Toby WMA
22193 DEM APR Smiarowski Farm
22353 DEM Mount Toby State Reservation &/or Connecticut River Greenway State Park
22493 DFA APR Bonzagni Farm
22515 DAR APR Reed Chin Yee Farm
22700 DAR APR Thomas Farm

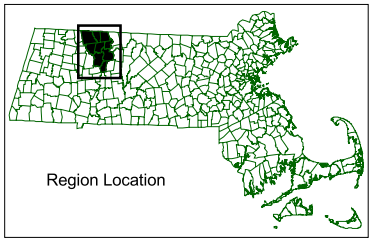

East Franklin Region

Northfield

15113 DEM Erving State Forest
15130 DEM Northfield State Forest
15140 DEM Warwick State Forest
15143 FWE Ponchaug Brook WMA
15264 DFA APR American Farmland Trust Farm
18382 DFW Satans Kingdom WMA
20980 DFA APR MGLCT Farm

Erving

12403 MHD Erving Depot-D2
12404 MHD Erving Maintenance-D2
12405 DEM Erving State Forest
12409 DEM Northfield State Forest
21651 DFA APR American Farmland Trust Farm

Leverett

13692 DFW Mount Toby State Forest
15721 DEM Mount Toby State Forest
20413 DFW Montague WMA
20831 DFW Sawmill River Access Management Area

New Salem

13618 MDC Quabbin Fishing Area 2
14631 DFA APR Hamilton Apple Farm
14699 DEM Federation State Forest
14700 DEM New Salem State Forest
14708 DEM Shutesbury State Forest
14710 UMA UMASS-Amherst
16110 MDC North Quabbin Forestry Office
20707 DEM Ware River Supply Watershed
20836 MDC Quabbin Reservoir Watershed
22276 DFW North Quabbin Focus Area

Wendell

15723 DFW Millers River WMA
17645 DFW Quabbin Reservoir Watershed
17647 DEM Montague State Forest
17653 MDC Quabbin Reservoir Watershed
17701 DFW Miller River Access Area
17708 DEM Wendell State Forest
17719 DEM Wendell WMA
17721 DFW Wendell WMA
17746 FWE Wolf Property Acquisition
19766 FWE Wendell WMA
19921 FWE Quabbin Reservoir Watershed
20327 DEM Wendell State Forest Bear Mtn.

Shutesbury

16291 DEM Great Pond
16343 MDC Quabbin Reservoir Watershed
16383 DEM Shutesbury State Forest
16384 UMA UMASS-Amherst
20485 DEM Lake Wyola State Park
20992 DEM Project Woodstock
21421 DFA APR Banfield Farm
22325 DEM Wendell State Forest
22355 DEM Project Janowitz

Warwick

15486 DFW Warwick WMA
17570 DOC MCI-Warwick
17572 DEM Mount Grace State Forest
17573 DFW Tully Brook WMA
17576 DEM Warwick State Forest
21841 DFA APR Fellows Farm
22337 DEM Project Tully North Quabbin
22556 DFA APR Mount Grace Farm

Orange

11819 DEM Heyes Flagg Lot
15243 MHD Orange Depot-D2
15244 DEM Erving State Forest
15248 DEM Orange State Forest
15252 MDC Quabbin Reservoir Watershed
16660 DEM Orange State Park
20270 DFW Lake Rohunta Public Access Facility
20368 DFW Tully Mountain WMA
20385 DFW Warwick WMA
20837 DFW Lake Rohunta Boat Ramp & Access Area
21197 DEM Tully Brook WMA
21250 DEM Land Acquisition
21423 DFW Tully Mountain WMA
21644 DFA APR Gordon Farm School
21977 DFA APR Rouyleau Farm
22061 DFW North Quabbin CR
22064 DEM Wendell State Forest
22116 DFW North Quabbin Focus Area
22198 DEM Warwick State Forest
22252 DFW North Quabbin Focus Area
22792 DCR Orange State Forest

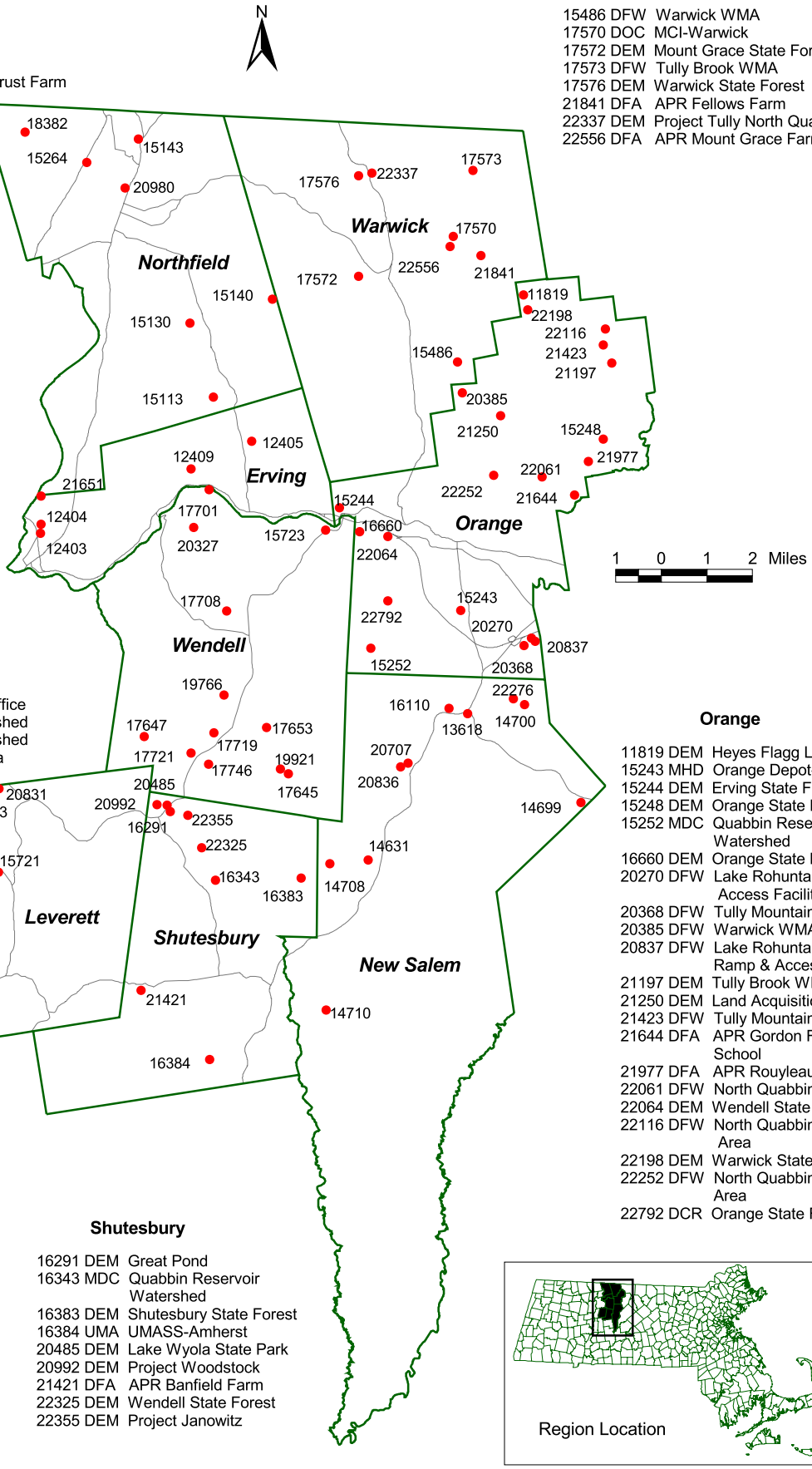

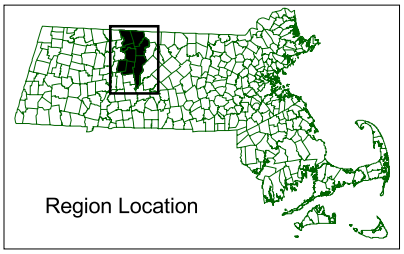

West Franklin Region

Heath

19808 DEM H.O. Cook State Forest
21502 DFA APR Cable Farm
22467 DFA APR Dickinson Farm
22510 DAR APR Thane Farm
22788 DFA APR Kinsman Farm

Monroe

14295 DEM Monroe State Forest

Rowe

15925 DEM Monroe State Forest
15926 DEM Rowe State Forest

Charlemont

11749 DEM Catamount State Forest
11750 FWE Deerfield River Boat Launch
11752 DEM Mohawk Trail State Forest
11753 MHD MHD Facility-D1
11754 MHD Highway Rest Area
21549 DEM Mohawk State Forest
21819 DFA APR Kinchla Farm

Hawley

13181 DFA APR Donovan Farm
13182 DEM Dubuque Memorial State Forest
13184 DEM Dubuque Memorial State Forest
14304 DFA APR Sunnyside Farm
18393 DEM Mohawk Trail State Forest
20103 DFA APR Alvert Farm
22208 DEM Hawley State Forest
22509 DFG Project Avery
22546 DCR Mohawk Trail State Forest
22689 DAR APR Scott Farm

Buckland

11628 DEM Buckland State Forest
11630 MHD Buckland Depot-D1
11631 DEM Dubuque Memorial State Forest

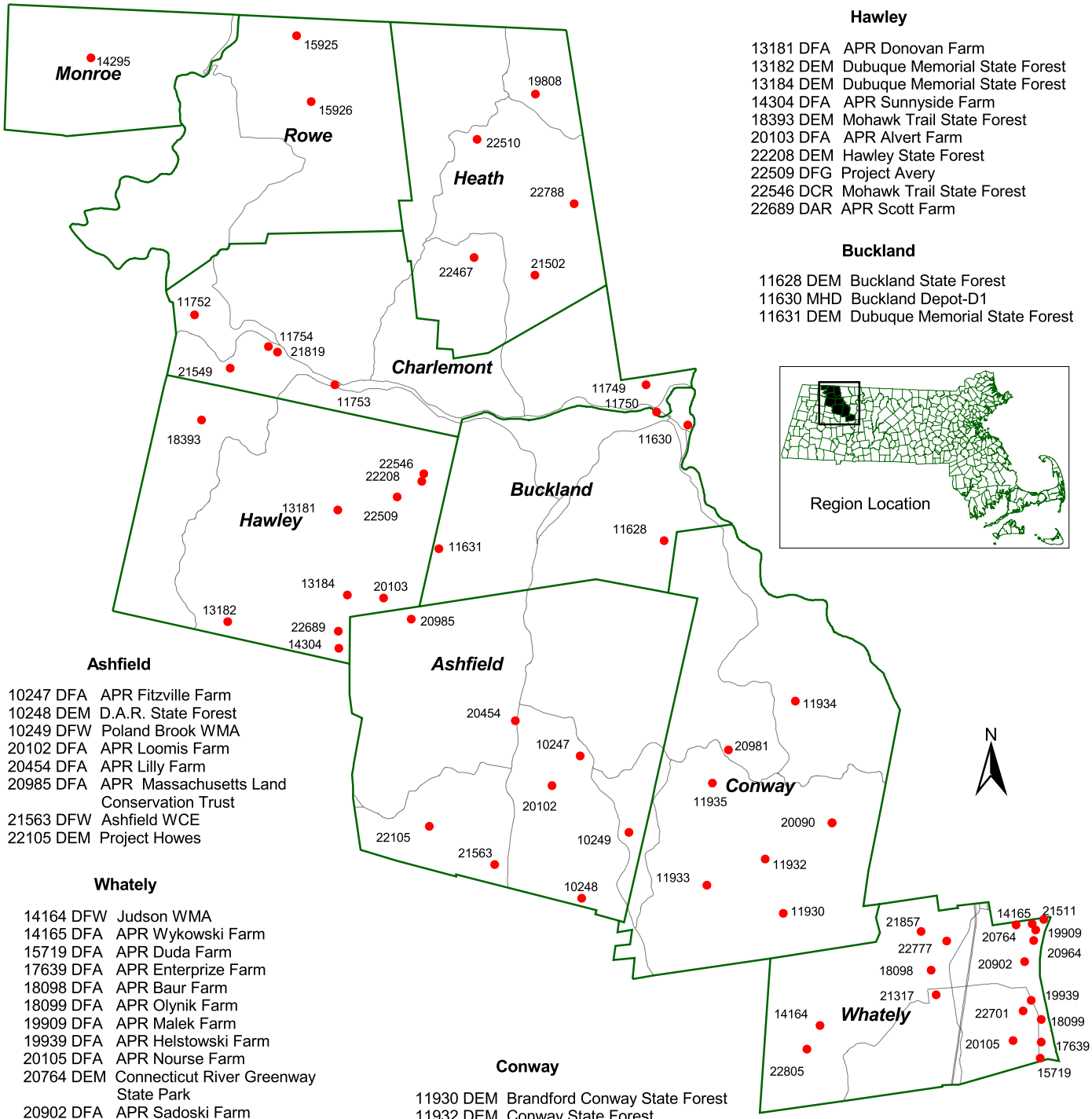

Ashfield

10247 DFA APR Fitzville Farm
10248 DEM D.A.R. State Forest
10249 DFW Poland Brook WMA
20102 DFA APR Loomis Farm
20454 DFA APR Lilly Farm
20985 DFA APR Massachusetts Land Conservation Trust
21563 DFW Ashfield WCE
22105 DEM Project Howes

Whately

14164 DFW Judson WMA
14165 DFA APR Wykowski Farm
15719 DFA APR Duda Farm
17639 DFA APR Enterprize Farm
18098 DFA APR Baur Farm
18099 DFA APR Olynik Farm
19909 DFA APR Malek Farm
19939 DFA APR Helstowski Farm
20105 DFA APR Nourse Farm
20764 DEM Connecticut River Greenway State Park
20902 DFA APR Sadoski Farm
20964 DEM Herlihy State Park
21317 DFW Whately Great Swamp WMA
21511 DFA APR FLT Farm
21857 DFA APR August Farm
22701 DAR APR Maiewski Farm
22777 DFG Whately Great Swamp WMA
22805 DFG Whately WMA

Conway

11930 DEM Brandford Conway State Forest
11932 DEM Conway State Forest
11933 DEM Raymond Conway State Forest
11934 DEM South River State Forest
11935 DFW Poland Brook WMA
20090 DFA APR Antes Farm
20981 DFA APR Eldridge Farm

East Hampden Region

Springfield

16607 MIL Armory
16609 MHD Springfield Depot-D2
16610 DMH Gandara Mental Health Center
16611 DMR Limited Group Residence Region I
16612 DEM Lake Lorraine Access
16613 DEM Lake Lorraine Park
16614 MHD Union St. Parcel
16616 DSS Commonwealth of Mass
16659 DEM Smead Skating Rink
16661 BSB Springfield State Offices Liberty St.
16662 CAM Springfield State Offices Dwight St.
16663 STC Springfield Technical Community College
16664 DEP State Material Recovery Facility
16666 DEM Thomas Memorial Swimming Pool
16667 SDH W.W. Johnson Life Center
16668 DYS Western Youth Service Center
20928 TRC Springfield Hall of Justice
20939 POL State Police Barracks
21207 TRC Springfield Juvenile Housing Court
21258 SDH Hampden County House of Correction

Chicopee

11845 MIL Armory
11846 DEM Chicopee State Park
11847 FWE Connecticut River Access
11851 MHD Railroad Bridge
11852 DEM Sarah Jane Memorial Pool
20916 TRC Chicopee District Court
20950 CAM Chicopee Land Parcel
22446 SDH Hampden Regional Womens Correction

Ludlow

13906 DEM John Thompson Pool
13907 DEM Ludlow State Forest
13909 DEM Red Bridge Pond
13910 DEM Red Bridge State Park
20077 DFW Easement to Facing Rock WMA
21288 DFW Facing Rock WMA
21289 SDH Hampden County House of Correction
21760 DEM Fire Tower-FT49

Palmer

13174 FWE New WMA
15358 MHD Palmer Depot-D2
15361 DEM Red Bridge State Park
15363 FWE Roger Reed Salmon Hatchery
19806 DFW Palmer WMA
20244 DFW Quaboag River WMA
20321 DFW Bitzer Fish Hatchery
20926 TRC Palmer District Court
21747 DMR Monson Developmental Center
22101 DFW Project Fairbrother

Brimfield

11521 DEM Brimfield State Forest
11530 FWE Little Alum Pond
20372 DFA APR Cook Farm
21703 DFA APR Weston Farm

East Longmeadow

No State Owned Property

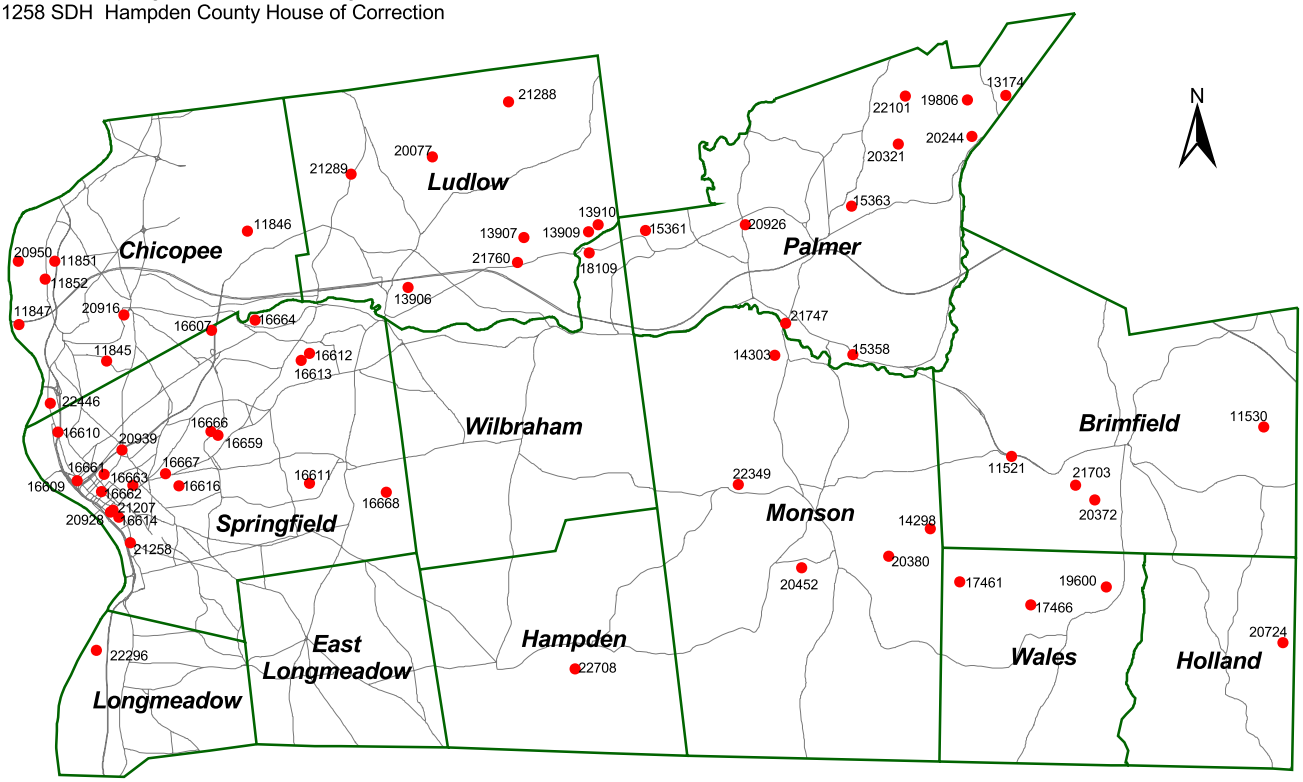

Monson

14298 DEM Brimfield State Forest
14303 DMR Monson Developmental Center
20380 DFA APR Koran Farm
20452 DFA APR Murphy Farm
22349 DFA APR Krupczak Farm

Longmeadow

22296 DEM Connecticut River Corridor

Hampden

22708 DAR APR Ferriter Farm

1 0 1 2 Miles

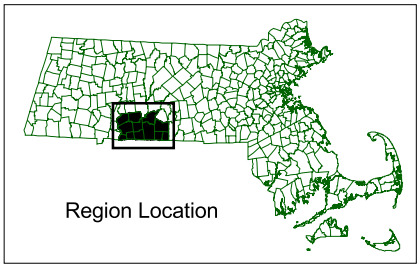

Holland

20724 DFA Leadmine WMA

Wilbraham

18109 DEM Red Bridge State Park

Wales

17461 DEM Brimfield State Forest
17466 DFW Mount Pisgah Non Game Area
19600 MHD Radio Tower

West Hampden Region

Chester

10778 DFW - WMA Fox Den, 6 prcls
11810 DEM - Chester Blanford Forest, 2 prcls
11811 FWE - Westfield River Access
11813 FWE - Westfield River Middle Branch, 2 prcls
11816 FWE - WMA Hiram Fox, 4 prcls
11817 FWE - WMA Kelly , 2 prcls
18491 DFW - WMA Hiram Fox
* DFW - WMA Mica Mill Brook

Montgomery

14367 DEM - Huntington State Forest
14368 FWE - Robson Wildlife Sanctuary
21360 DFW - WMA Mt. Tekoa, 2 prcls
* DFW - WMA New, 2 prcls

Westfield

17966 MIL - Armory
17967 DMR - LGR 296 E Mountain Rd
17968 DEM - Robinson State Park, 3 prcls
17969 MHD - Westfield Depot Dist 2
17971 FWE - Drake Mountaint Rare & Endangered Species, 3 prcls
17972 DFW - Westfield River Access
17975 FWE - Grace Robinson Wildlife Sanctuary, 4 prcls
18002 DEM - Hampton Ponds Park, 30 prcls
18007 DMR - LGR 700 Warren Ave
18009 MHD - Railroad Parcel
18013 DPH - Western Mass Hospital
18014 DYS - Westfield Youth Service Center
18015 FWE - Westfield River Access
18019 WSC - Westfield State College
18023 DEM - Westfield Veterens Pool
19044 DFA - APR Fowler Farm, 5 prcls
19642 MHD - Westfield Land Parcel
19853 DFA - APR Tekoa Dairy Farm
20078 DFW - Honey Pot Non Game Area, 3 prcls
20098 DFA - APR Bonnieventure Farm
20099 DFA - APR Hartley Farm
20855 DFW - Honey Pot Natural Heritage
* DFA - APR Boisseau Farm, 2 prcls
* DFA - APR Kosinski Farm, 2 prcls
* DFA - APR Pomeroy Farm, 2 prcls
* DAR - APR Bailey Farm
* DAR - APR Phelon Farm
* DFG - Honey Pot Non Game WMA

Holyoke

13308 DEM - Chmura State Pool
13309 DEM - Henry Fitzpatrick Rink
13310 HCC - Holyoke Community College
13312 DEM - Holyoke Heritage Park, 2 prcls
13323 HLY - Soldier's Home, 10 prcls
15001 DEM - Mount Tom State Reservation
20856 DFW - New Non Game Management Area
20923 TRC - Holyoke District Court
21287 DFW - Non Game Heritage Area
* DFW - Project Beauregard and Fanti, 7 prcls
* DFW - Project Edmonds
* DFW - WMA Broad Brook
* MHD - R.O.W.'s, 18 prcls

West Springfield

17941 MHD - West Springfield Depot District 2
17942 DFA - Eastern States Exposition Grounds
17946 DEM - Robinson State Park
* DFG - WMA Connecticut River
* MHD - R.O.W. parcel

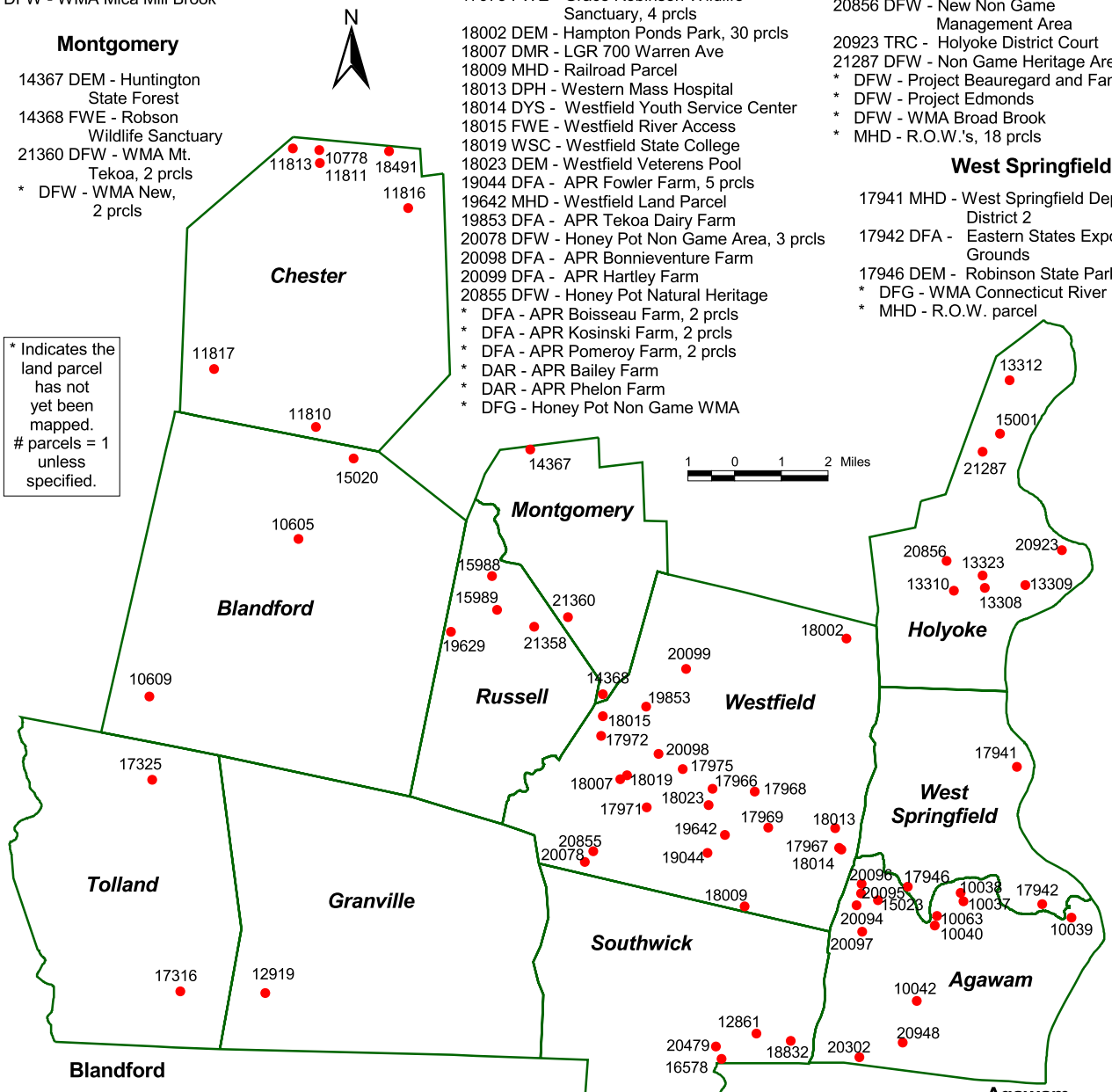

Blandford

10605 DEM - Chester/Blandford Forest, 8 prcls
10609 DEM - Tolland Forest, 2 prcls
15020 DFW - WCE Blandford, 6 prcls
* DEM - Blandford State Forest

Tolland

17316 DEM - Granville State Forest, 3 prcls
17325 DEM - Tolland State Forest, 21 prcls

Granville

12919 DEM - Granville State Forest, 6 prcls
* DEM - Tolland State Forest

Southwick

12861 DFA - APR Utziner Farm
16578 FWE - South Congamond Lakes Area
18832 DFA - APR TuckahoeTurf Farm
20479 FWE - North Congamond Lake Access
* DFA - APR Pubman Farm
* DFW - Honey Pot Natural Heritage Area, 2 prcls
* DAR - APR Brzoska Farm

Russell

15988 MHD - Russell Facility
15989 POL - State Police Barracks
19629 DFW - WCE Russell
21358 DFW - WMA Mt Tekoa, 5 prcls
* DFW - WMA New
* DFG - WMA Mt Tekoa

Agawam

10037 DEM - Agawam State Pool
10038 MIL - Armory
10039 DEM - Bond Island
10040 CJT - New England Police Institute
10042 MHD - Mass Highway Facility
10063 DEM - Robson State Park, 10 prcls
15023 DEM - Fire District 11 Fire Tower
20094 DFA - APR Brown Farm
20095 DFA - APR Kerr Farm
20096 DFA - APR Johnson Farm
20097 DFA - APR Stepanik Farm
20302 DFA - APR Berry Farm
20948 CJT - Western Mass Criminal Justice Training
* DFA - APR Farnsworth Farm
* MHD - R.O.W.'s, 38 prcls
* VET - VEteran's Cemetery

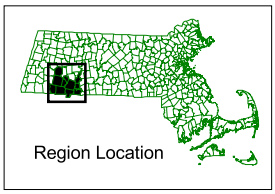

East Hampshire Region

Hatfield

13164 DEM APR Bashan
13165 DEM Connecticut River Corridor
13166 FWE Connecticut River Access
13167 MHD Hatfield Depot-D2
20936 DFA APR Duda Farm
21314 DFW Mill River WMA
22219 DFA APR Skawski Farm
22224 DFA APR Adamski Farm
22361 DEM Project Kogurt
22464 DAR APR Burke Farm
22534 DEM CR West of Mill River

Granby

12865 MHD Granby Depot-D2
12913 DEM Holyoke Range State Park
15713 DFA APR Sapowsky Farm
17231 DFA APR Dufresne Farm
21010 DFA APR Palasz Farm
21305 DFW Facing Rock WMA
21688 DFA APR Hatch Farm
21690 DFA APR Breezy Acres LLC Farm

Belchertown

10476 DFA APR Atkins Orchard Farm
10487 DMR Superintendents Lot
10488 CAM Belchertown School Parcel F
10492 CAM Land Various Uses (agr leases)
10493 CAM Belchertown School Wellfield Site
10494 CAM Belchertown School Wellfield Site
10496 DEM Cadwell Memorial State Forest
10497 MHD Belchertown Depot-D2
10498 DEM Jepson Hill Fruition Park
10500 DEM State Forest
10502 FWE Ware River Water Supply Access Area
10508 FWE McLaughlin State Trout Hatchery
10513 FWE Swift River WMA
14105 DMR Belchertown State School Cemetery
16789 MDC Quabbin/Ware HQ & Park

Ware

17506 MIL Armory
17507 MHD Ware Depot-D2
17508 MDC Quabbin Cemetery
17509 MDC Quabbin Reservoir Watershed
17511 FWE McLaughlin State Trout Hatchery
17512 FWE Swift River WMA
17513 DFW Swift River WMA
19979 DFW Ware River Access Corridor
21212 DFW Coys Mountain WMA

Pelham

15010 DEM Fire Tower FT35
15397 DEM Cadwell Memorial State Forest
15398 MDC Quabbin Fishing Area 1
15401 UMA UMASS-Mount Lincoln Radio Station
22153 DFW Project DEP ALA Program

South Hadley

12582 DEM Joseph Allen Skinner State Park
16548 MHD South Hadley Depot-D1
16549 DEM Holyoke Range State Park
20126 DFA APR Cornoyer Farm

Amherst

10073 DFA APR American Farmland Trust Farm
10075 DFA APR Mitchell Farm
10077 DFA APR Straker Farm
10078 DFA APR Swartz Farm
10081 DFA APR Wysocki Farm
10083 DMR Limited Group Residence Region I
10085 DEM Five College Bikeway
10124 DEM Holyoke Range State Park
10145 UMA UMASS-Amherst
15709 DFA APR Snyder Farm
15712 DFA APR Drozdal Farm
15822 DMR Limited Group Residence Region I
18358 DFA APR Waskiewicz Farm
20106 DFA APR Allards Farm Inc
20107 DFA APR Perkins Farm
20108 DFA APR Matuszko Farm
20110 DFA APR Wagner Farm
20111 DFA APR Koloski Farm
20287 DFA APR Wisneski Farm
20449 DFA APR Wentworth Farm
21923 DFA APR Kentfield Farm
22741 DAR APR Hess Farm

Easthampton

11010 DFA APR Gawle Farm
12206 DFA APR Easthampton Town Farm
12208 DEM Mount Tom State Park
20124 DFA APR Noble Farm
21297 DFA APR MLCT Farm
21422 CAM County Land
21589 DFA APR Sena Farm
21681 DFA APR Micka Farm
22414 DAR APR Burt Farm

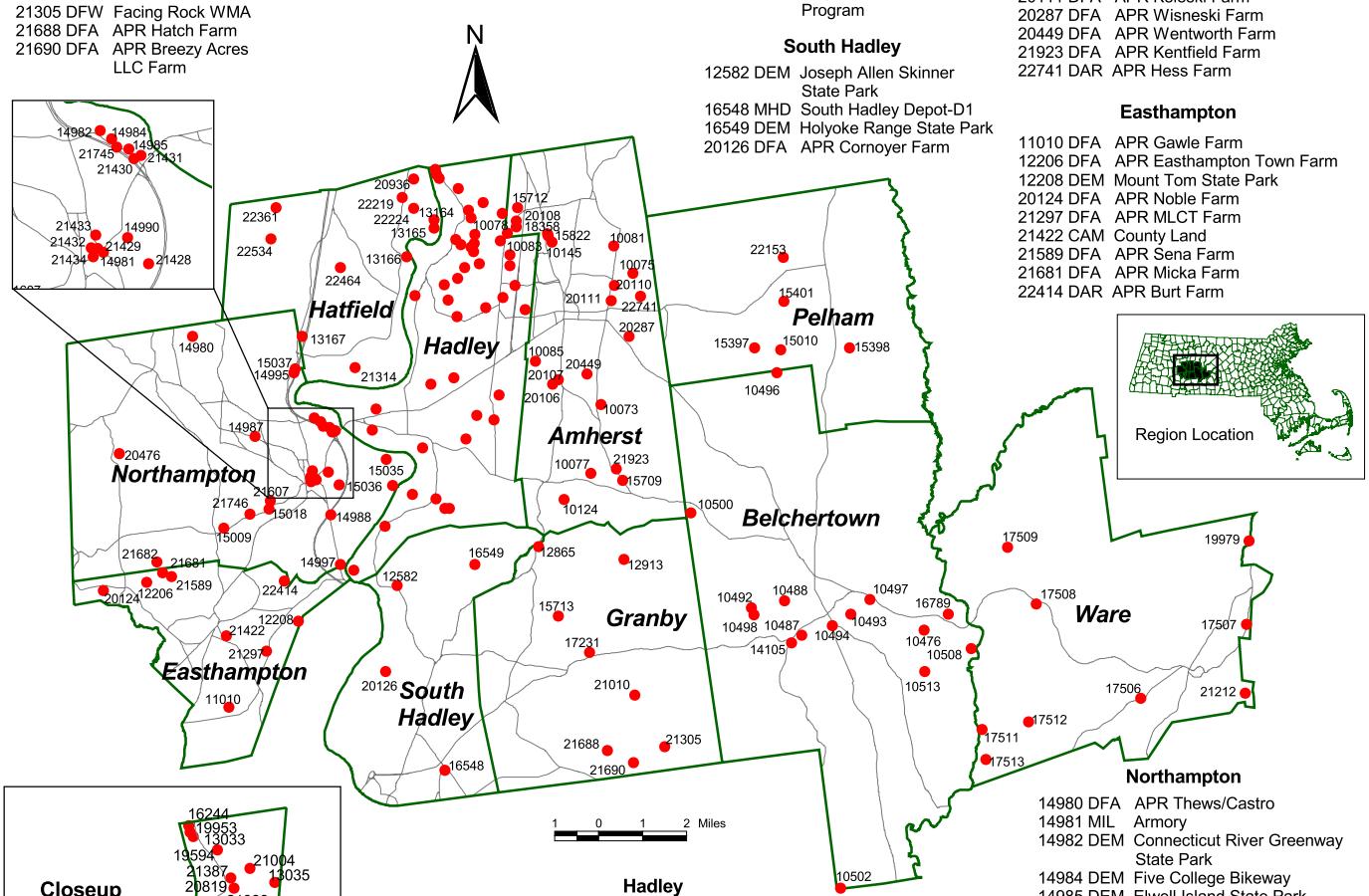

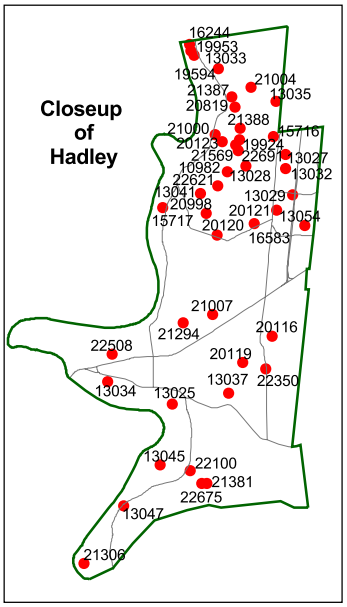

Hadley

10982 DFW Mill River Access Area
13025 DFA APR Callahan Farm
13027 DFA APR Gawle Farm
13028 DFA APR Grandonico Farm
13029 DFA APR Kelley Farm
13032 DFA APR Matuszko Farm
13033 DFA APR Sessions Farm
13034 DFA APR Turner Farm
13035 DFA APR Waskiewicz Farm
13037 DFA APR Yarrows Farm
13041 DEM Connecticut River Corridor
13045 DEM Holyoke State Park
13047 DEM Joseph Allen Skinner State Park
13054 UMA UMASS-Amherst
15716 DFA APR Woicekoski/ Wojtklewicz Farm
15717 DFA APR Pipczynski Farm
16244 DFA APR Kuzmeski Farm
16583 DFA APR Jasinski Farm
19594 DFA APR PPH Foundation Inc Farm
19924 DFA APR Mizwa Farm
19953 DFA APR Nuttleman Farm
20116 DFA APR Smith Farm
20119 DFA APR Haluszczak Farm
20120 DFA APR Costa Farm
20121 DFA APR Devine Farms Inc
20123 DFA APR Devine Farm
20819 DFA APR Mount Dwyer Farm
20998 DFA APR Sadlowski Farm
21000 DFA APR Hibbard Farm
21004 DFA APR Kokoski Farm
21007 DFA APR Russell Farm
21294 DFA APR American Farmland Trust Farm
21306 DEM Connecticut River Greenway State Park
21381 DFA APR Dadlowski Farm
21387 DFA APR Mokrzeckie Farm
21388 DFA APR American Farmland Trust Farm
21569 DFA APR Fil Farm
22100 DEM Mount Holyoke State Reservation
22350 DFA APR Malden Farm
22508 DAR APR Izer Farm
22621 DCR Connecticut River Greenway State Park
22675 DEM Skinner State Park
22691 DAR APR Zaskey Farm

Northampton

14980 DFA APR Thews/Castro
14981 MIL Armory
14982 DEM Connecticut River Greenway State Park
14984 DEM Five College Bikeway
14985 DEM Elwell Island State Park
14987 MHD Northampton Route 9 Depot-D2
14988 MHD Northampton Route 5 Depot-D2
14990 DMH Northampton Center for Children & Families
14995 MHD Northampton Headquarters
14997 DEM Mount Tom Boat Launch
15009 DFA Farmland Lot D
15018 DMH Northampton Homeless Shelter
15035 DFW Rainbow Beach National Heritage Site
15036 FWE Shephards Island
15037 POL State Police Barracks
20476 DFA APR Conservation Farm
21428 CAM County Land
21429 CAM Office Building
21430 CAM County Land
21431 CAM County Land
21432 CAM County Parking Lot
21433 TRC Probate Family Court & Registry of Deeds
21434 TRC Northampton Superior/District Courts
21607 DMH Western Mass Area Office
21682 DFA APR Micka Farm
21745 DEM Mount Sugarloaf Reservation
21746 HSD Hampshire County Sheriffs Dept

West Hampshire Region

Cummington

11937 DFA APR Herron Farm
11940 FWE Westfield River Access Area
11941 DEM Westfield River East Branch
11942 FWE Cummington WMA
11943 FWE Swift River WMA
12581 DFW Powell Brook WMA
14143 DFA APR Cowell Farm
14639 DEM Deer Hill State Reservation
15715 DFA APR Upland Farm
18820 MHD Cummington Land Parcel
21379 DFW Cummington WMA
22833 DAR APR Thayer Farm

Plainfield

15530 DEM Deer Hill State Reservation
15531 DEM Dubuque Memorial State Forest
15540 DEM Hawley State Forest
15544 DEM State Forest
20281 DFA APR Davis Farm
22818 DAR APR Waryjasz Farm

Middlefield

14256 DEM Land Parcel
14262 DEM Peru State Forest
15720 DFW Walnut Hill WMA
19958 FWE Fox Den WMA
20297 DFW Westfield River Access Management Area
20299 DFW Fox Den WMA
20750 DEM Middlefield State Forest
21295 DFA APR Miller Farm
22242 DFW Project Beham
22466 DFG Fox Den WMA

Goshen

12847 DEM D.A.R. State Forest
12848 MHD Goshen Depot-D1
15006 DEM Fire Tower FT53
21924 DFW Lilly Pond WMA

Westhampton

No State Owned Property

Chesterfield

11820 DEM Chesterfield Gorge State Forest
11822 DEM East Branch State Forest
11831 DFW Chesterfield Gorge State Forest
11832 FWE Fisk Meadow WMA
11843 FWE Hiram Fox WMA
11844 DFW Hiram Fox WMA
17222 DEM Gilbert A Bliss State Forest
17229 DFW Savoy WMA
17230 DFA APR Wickland Farm
20421 DFW Chester WMA
21293 DFW Fisk Meadow WMA
21517 DEM Chesterfield State Forest
21550 DEM Krug Sugarbush State Forest
21566 DFW Chesterfield WCE
22786 DFW Chesterfield WCE

Williamsburg

12042 DFA APR Warner Farm
18111 DEM Conway State Forest
19936 DFW Williamsburg WMA
21693 DEM D.A.R. State Forest

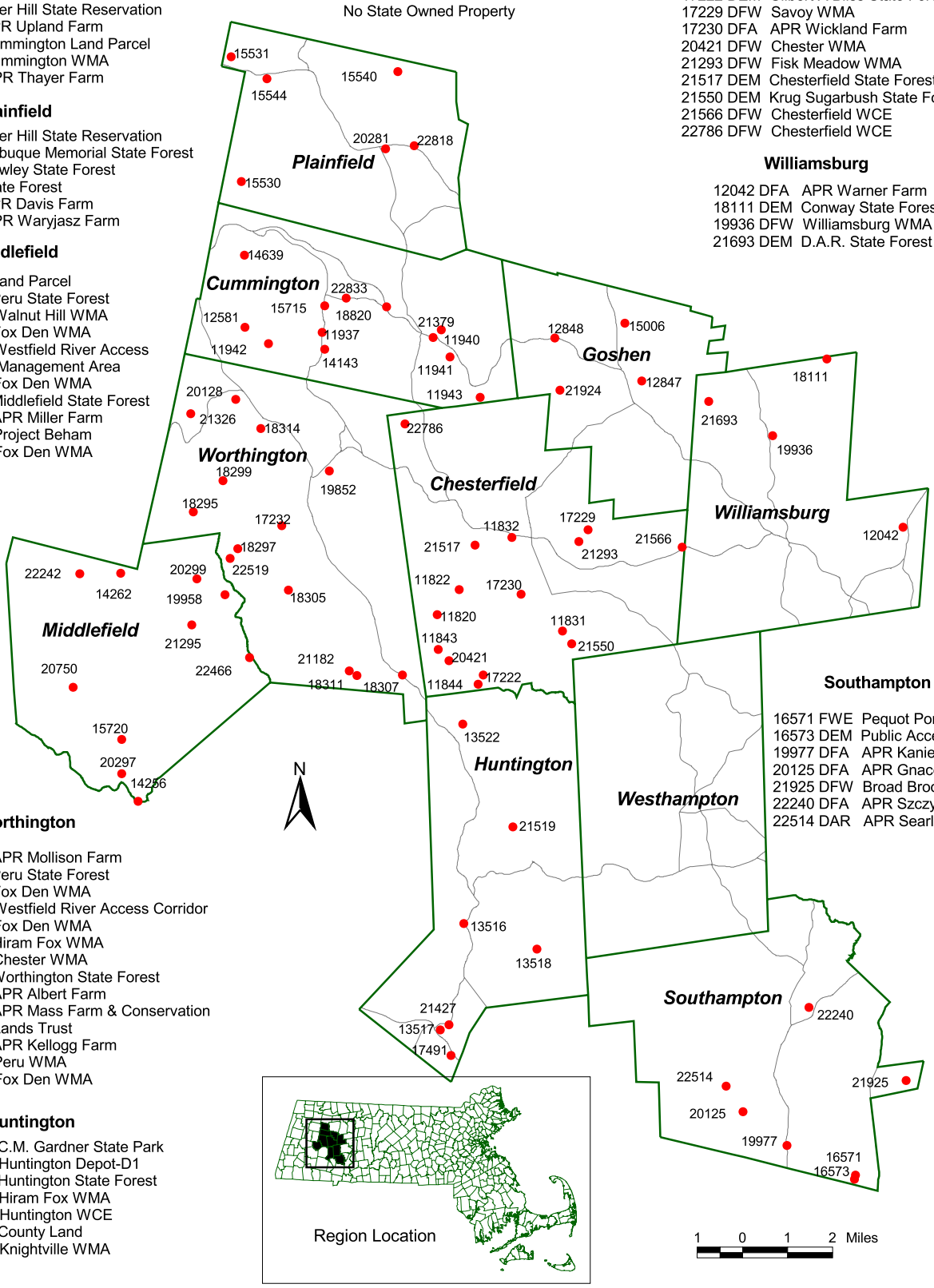

Southampton

16571 FWE Pequot Pond
16573 DEM Public Access
19977 DFA APR Kaniecki Farm
20125 DFA APR Gnacek Farm
21925 DFW Broad Brook WMA
22240 DFA APR Szczypta Farm
22514 DAR APR Searle Farm

Worthington

17232 DFA APR Mollison Farm
18295 DEM Peru State Forest
18297 FWE Fox Den WMA
18299 DFW Westfield River Access Corridor
18305 DFW Fox Den WMA
18307 FWE Hiram Fox WMA
18311 DFW Chester WMA
18314 DEM Worthington State Forest
19852 DFA APR Albert Farm
20128 DFA APR Mass Farm & Conservation Lands Trust
21182 DFA APR Kellogg Farm
21326 DFW Peru WMA
22519 DFG Fox Den WMA

Huntington

13516 DEM C.M. Gardner State Park
13517 MHD Huntington Depot-D1
13518 DEM Huntington State Forest
13522 FWE Hiram Fox WMA
17491 DFW Huntington WCE
21427 CAM County Land
21519 DFW Knightville WMA

East Central Middlesex Region

Medford

14088 MHD - Medford Facility District 4
14094 MDC - Hormell Stadium Complex
14095 MDC - J.W. Flynn Memorial Rink
14100 MDC - Middlesex Fells Reservation, 5 prcls
14102 MDC - Mystic River Reservation, 2 prcls
14113 MDC - Mystic Valley Parkway
14118 MDC - Sewer
21170 MDC - Mystic River Reservation
* MDC - R.O.W.'s, 8 prcls
* MHD - R.O.W.'s, 14 prcls
* POL - State Police Barracks

* Indicates parcel not yet mapped; # parcels = 1 unless specified.

Malden

13931 MDC - Fellsmere Park, 2 prcls
13933 TRC - Malden District Court
13934 MDC - Middlesex Fells Reservation, 3 prcls
13935 MDC - Holland Pool
21271 TRC - Malden District Court Parking Lot
* MDC - Gateway Park
* MDC - Land, 8 prcls
* MHD - R.O.W.'s, 16 prcls

Woburn

18258 MDC - Sewer Easement
18259 TRC - Woburn District Court
* DMH - Ran Drive Acquisiton

Wakefield

17451 MDC - Breakheart Reservation, 2 prcls
17452 MIL - Camp Curtis Guild
21275 CAM - County Strip of Land
* MHD - R.O.W. Parcel

Cambridge

11638 MDC - Alewife Brook Parkway, 11 prcls
11647 MIL - Armory
11648 MDC - Cambridge Parkway
11649 MDC - Charles River Reservation, 2 prcls
11650 MDC - Danehy Park
11652 TRC - East Cambridge Trial Court
11653 MDC - John F. Kennedy Memorial Park
11654 MDC - Magazine Beach Pool
11669 MDC - Central Services Lower Basin Facility, 2 prcls
11672 MDC - McCrehan Memorial Pool
11674 MDC- Park, 2 prcls
11675 MDC - Rindge Avenue Site, 5 prcls
11683 MHD - B&M Railroad Parcel
11692 MDC - Simoni Rink
16741 MDC - BU Boathouse Lease
19947 MDC - Alwife Brook Reservation
20915 TRC - Cambridge Middlesex Superior Court
21262 CAM - Bullfinch Building
21263 CAM - Middlesex Registry of Deeds
* MDC - Memorial Drive Parkway, 2 prcls
* MDC - Land, 3 prcls
* MHD R.O.W.'s, 22 prcls
* SDM - Sheriff's Dept Middlesex

Melrose

14120 MIL - Armory
19768 MDC - Middlesex Fells Reservation, 4 prcls
21741 MDC - Lloyd Pool
* MDC - R.O.W.'s, 10 prcls

Wilmington

18131 CAM - Surplus J.T. Berry Regional Center
* MDC - R.O.W. Parcel
* MHD - R.O.W.'s, 24 prcls

Winchester

18191 MDC - Middlesex Fells Reservation, 9 prcls
18196 MDC - Mystic Lakes, 2 prcls

North Reading

14969 MIL - Camp Curtis Guild
14970 MHD - North Reading Depot District 4
14971 DEM - Harold Parker State Forest, 5 prcls
14976 DMR - Limited Group Residence Region III
14977 CAM - Surplus J.T.Berry Regional Center, 2 prcls

Reading

15790 MIL - Camp Curtis Guild, 2 prcls
15792 MHD - Reading Depot District 4
15793 MHD - Pumping Station
19733 MHD - Reading Facility District 4
* DEM - Lake Quannapowitt Drainage
* MHD - R.O.W.'s, 5 prcls

Stoneham

16750 MDC - Hall Memorial Pool
16751 MDC - Middlesex Fells North Central Facility, 2 prcls
16763 CZC - Walter Stone Zoo, 3 prcls
* MDC - Middlesex Fells Reservation, 5 prcls
* MDC - R.O.W.'s, 8 prcls

Everett

12415 MDC - Allied Veterans Memorial Pool and Rink
12416 MDC - Revere Beach Parkway
* MDC - R.O.W. Parcel

Arlington

10174 MHD - Lexington/Arlington Headquarters Depot District 4
10181 MDC - Mystic River Reservation
10192 MDC - Skating Rink
19810 MDC - Alewife Brook Reservation
* MHD - R.O.W.'s, 2 prcls

Somerville

10334 MDC - Amelia Eairhart Dam
16396 CAM - Surplus Armory (sold)
16397 MDC - Blessing of the Bay Boathouse
16398 MHD - District 8 Maintenance Area
16405 MDC - McGrath Highway Parcel
16407 MDC - Pumping Station, 2 prcls
16421 MDC - Mystic River Reservation, 14 prcls
16422 MDC - Pedestrian Overpass
16528 MHD - Somerville Depot District 4, 8 prcls
16541 MDC - Saxon Foss Park
16545 MDC - Dilboy Pool & Stadium
16542 MDC - Veterans Memorial Rink
16543 MDC - Skating Rink
16544 TRC - Somerville District Court
16546 MDC - Water Main Access
* MDC - R.O.W.'s, 20 prcls
* MHD - R.O.W.'s, 107 prcls

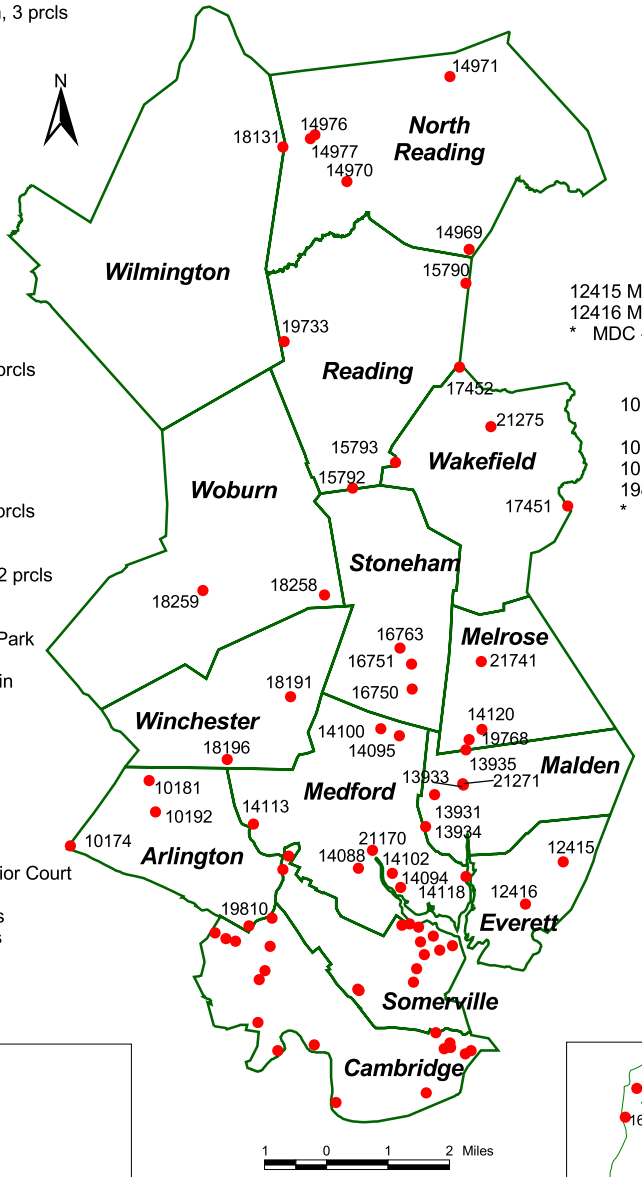

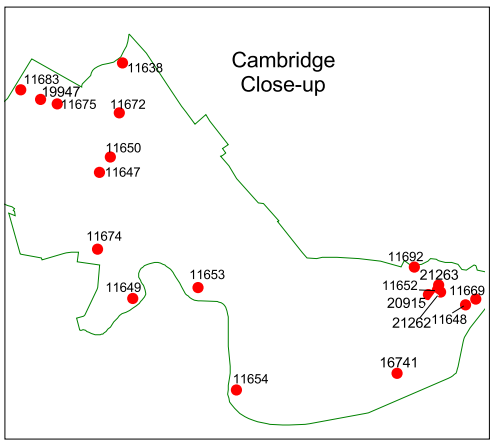

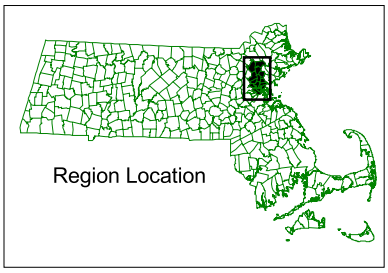

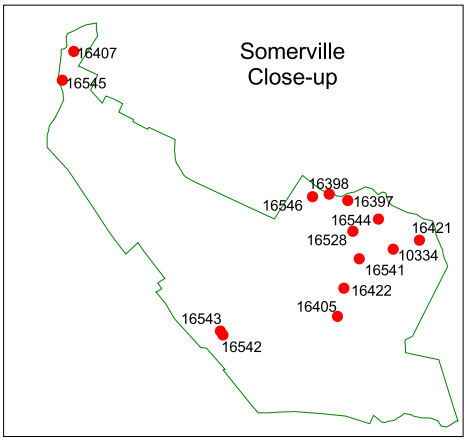

North Middlesex Region

Ashby

10231 DEM State Forest
10232 DEM Upper Wrights Pond
10234 FWE Watatic Mountain Sanctuary
10235 DEM Willard Brook State Forest
10245 DFW Trapfall Brook Corridor WMA
10816 DFW Ashby WMA
11168 DFW Souhegan River Access
20202 DFW Bennett WMA
21284 DFW Watatic Mountain WMA
22706 DFG Ashby WMA
22793 DFG Wrights Pond WMA

Townsend

17336 FWE Land Parcel
17337 DEM Land Parcel
17342 MHD Townsend Depot-D3
17343 FWE Squannacook River Rare & Endangered Species Area
17347 DEM State Forest
17360 DEM Townsend State Forest
17372 DEM Willard Brook State Forest
17380 FWE Squannacook River WMA
19813 DFW Hunting Hill WMA
20814 DFW Squannacook River WMA
22783 DFG Squannacook River WMA

Pepperell

15419 FWE Nissitissit River Area WMA
15420 DFW Nissitissit Riparian Corridor WMA
19811 FWE Nashua River Access Management Area
19962 FWE Land Parcel
20811 DFW Nashua River Corridor
20812 DFW Nashua River Access Management Area
22086 DEM Harry Rich State Forest
22225 DFA APR Kaiser Farm
22359 DFW Nissitissit WMA

Dunstable

12185 FWE Blue Herring Rookery
12187 DEM Bayer/Dunstable Bike Trail
19974 DFA APR Larter Farm
20129 DFA APR Kennedy Farm
20201 DFW Nashua River Public Access Facility
20251 DFW Hauk Swamp Non Game Management Area
22769 DFG Project Larter

Dracut

11646 DEM Dracut State Forest
12169 DFA APR ABCO Corp Farm
12172 DEM Lowell-Dracut State Forest
12175 FWE Mascopic Lake Access
21922 DFA APR JB & C Trust Farm
22812 DFA APR Shaws Dairy Farm

Tewksbury

17281 MHD Tewksbury Depot-D4
17282 MHD Old Main St. Facility-D4
17283 FWE Long Pond Access
17284 CJT New England Police Institute
17285 DEM State Forest
17295 DPH Tewksbury State Hospital
17303 DMR Limited Group Residence Region III
21766 DMR Limited Group Residence Region III

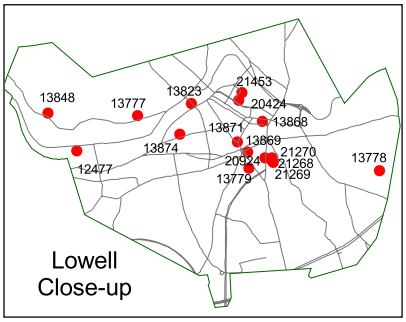

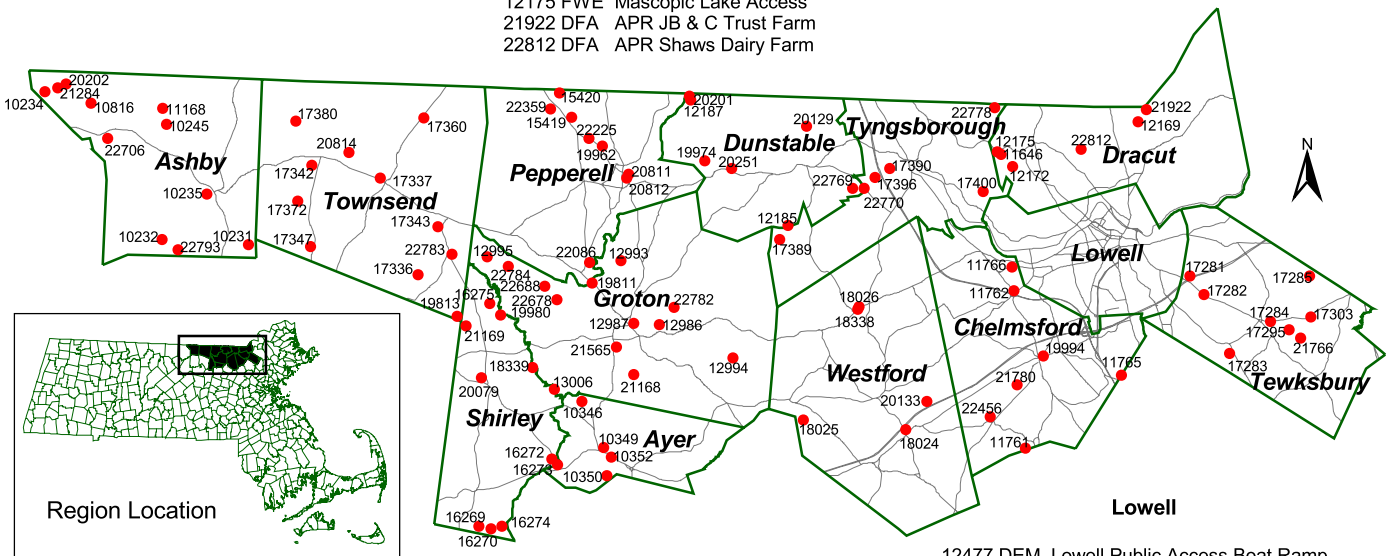

Groton

12986 DEM Fire Tower-FT52
12987 DEM Hollis Branch
12993 DEM J. Harry Rick State Forest
12994 FWE Knops Pond Access
12995 FWE Squannacook River WMA
13006 DFW Squannacook River WMA
21168 DFA APR Fairview Farm
21565 DFA APR Lawrence Farm
22678 DEM Thorne Hill Conservation Area
22688 DEM Thorne Hill Conservation Area II
22782 DAR APR Brooks Orchard Farm
22784 DEM Thorne Hill Conservation Area III

Shirley

16269 DOC MCI-Shirley Minimum
16270 DOC MCI-Shirley Medium
16272 FWE Nashua River Access Area
16273 DFW Nashua River Access Area
16274 DYS Shirley State Industrial School
16275 FWE Squannacook River WMA
18339 DFW Squannacook River Riparian Corridor
19980 DFW Squannacook River WMA
20079 DFW Mulpus Brook WMA
21169 DFW Hunting Hill WMA

Ayer

10346 FWE Ayer Game Farm
10349 DMR ICF/MR
10350 MIL National Guard Area
10352 TRC Ayer District Court

Tyngsborough

17389 DFW Elbow Meadow Non Game Area
17390 FWE Flint Pond
17396 DEP Charles George Reclamation Landfill
17400 DEM Lowell-Dracut State Forest
22770 DFG Project Larter
22778 DCR Long Pond Conservation Area

Westford

18024 MHD Westford Depot-D3
18025 FWE Forge Pond Access
18026 DFW Long Sought For Pond Access Area
18338 DFW Long Sought For Pond WMA
20133 DFA APR Mass Farm & Conservation Land Trust

1 0 1 2 3 Miles

Lowell

12477 DEM Lowell Public Access Boat Ramp
13777 DMH Harry C. Solomon Mental Health Center
13778 DEM John Janas Skating Rink
13779 TRC Lowell District Court
13823 DEM Lowell Heritage State Park
13848 DEM Lowell-Dracut State Forest
13868 MCC Middlesex Community College
13869 DET Opportunity Job Center
13871 MHD Raymond J. Lord Pool
13874 LOW UMASS-Lowell
20424 LOW UMASS-Lowell Wannalancit Center
21268 TRC Auburn Street Parking Lot
21269 TRC Chapel Street Parking Lot
21270 TRC Elm Street Parking Lot
21453 CAM UMASS Mill Campus Parcel 5, UMass Mill Campus Parcel 3 (Public) Surplus Tremont Yard

Chelmsford

11761 DEM Land Parcel
11762 MHD Chelmsford Depot-D4
11765 LOW UMASS-Lowell
11766 LOW UMASS-Lowell
19994 MHD Lowell Secondary Track Parking
21780 DEM Fire Tower-FT21
22456 DCR Bartleson Farmstead

South Middlesex Region

Sudbury

16804 MHD Sudbury Depot-D3
16805 POL State Police Crime Lab
16807 DFW Sudbury River Access
16810 DEM Sudbury State Forest
16814 FWE Pantry Brook WMA
20132 DFA APR Stone Farm

Wayland

17628 DEM Cochituate State Park
17630 DFA APR Watertown Dairy Farm
17631 MDC Weston Aqueduct
20085 DEM Sudbury Valley Green Corridor
21272 DCR Wayland Parcel Lot 1
21273 DCR Wayland Parcel Lot 2

Weston

18066 MDC Leo J. Martin Memorial Golf Course
18350 MDC Norumbega Reservoir
18352 MDC Weston Reservoir

Framingham

12703 MIL Armory
12704 CDA Civil Defense Headquarters
12705 DEM Cochituate State Park
12708 TRC Framingham District Court
12710 FRC Framingham State College
12743 DEM Nobscot Observation Tower
12744 POL General Headquarter Compound
12750 MDC Sudbury Watershed
12758 DEM Callahan State Park
15730 DOC MCI Framingham Facility Land
18875 MHD Framingham Facility-D3
18876 MHD Framingham Park & Ride Facility
20130 DFA APR Hanson Farm
20402 DOC MCI-Framingham
21172 DEM Bay Circuit Trail
21734 DOC South Middlesex Correctional Center

Waltham

17475 MDC Beaver Brook Reservation
17477 MDC Charles River Parkway
17482 MDC Charles River Reservation
17483 MDC Charles River Reservation/ Connors Pool
17486 MDC Veterans Rink
17495 MDC Moody Street Dam
17496 MDC Pumping Station
17499 UMA UMASS-Agricultural Experiment Station
17502 DMR Walter E. Fernald School
17504 TRC Waltham District Court
17505 MDC Waltham Riverwalk Parkway
21252 MDC Conservation Easement
21265 CAM Former Middlesex County Hospital
21266 CAM Our Lady of the Afflicted Rectory Lot 2
21376 DMH Interim Care Facility
21377 DMH Interim Care Facility
22305 CAM Surplus Gaebler Childrens Center

Belmont

10521 MDC Beaver Brook Reservation
10523 MDC Electric Sub Station
10524 MDC Little Spy Pond
10535 MDC Skating Rink
18349 MDC Alewife Brook Reservation

Watertown

17605 MHD Bridge W-10-8
17606 MHD Bridge W-10-9
17611 MDC Charles River Reservation
17626 MDC Recreation Park
17627 MDC Dealtry Pool
22516 DCR Charles River Reservation

1 0 1 2 Miles

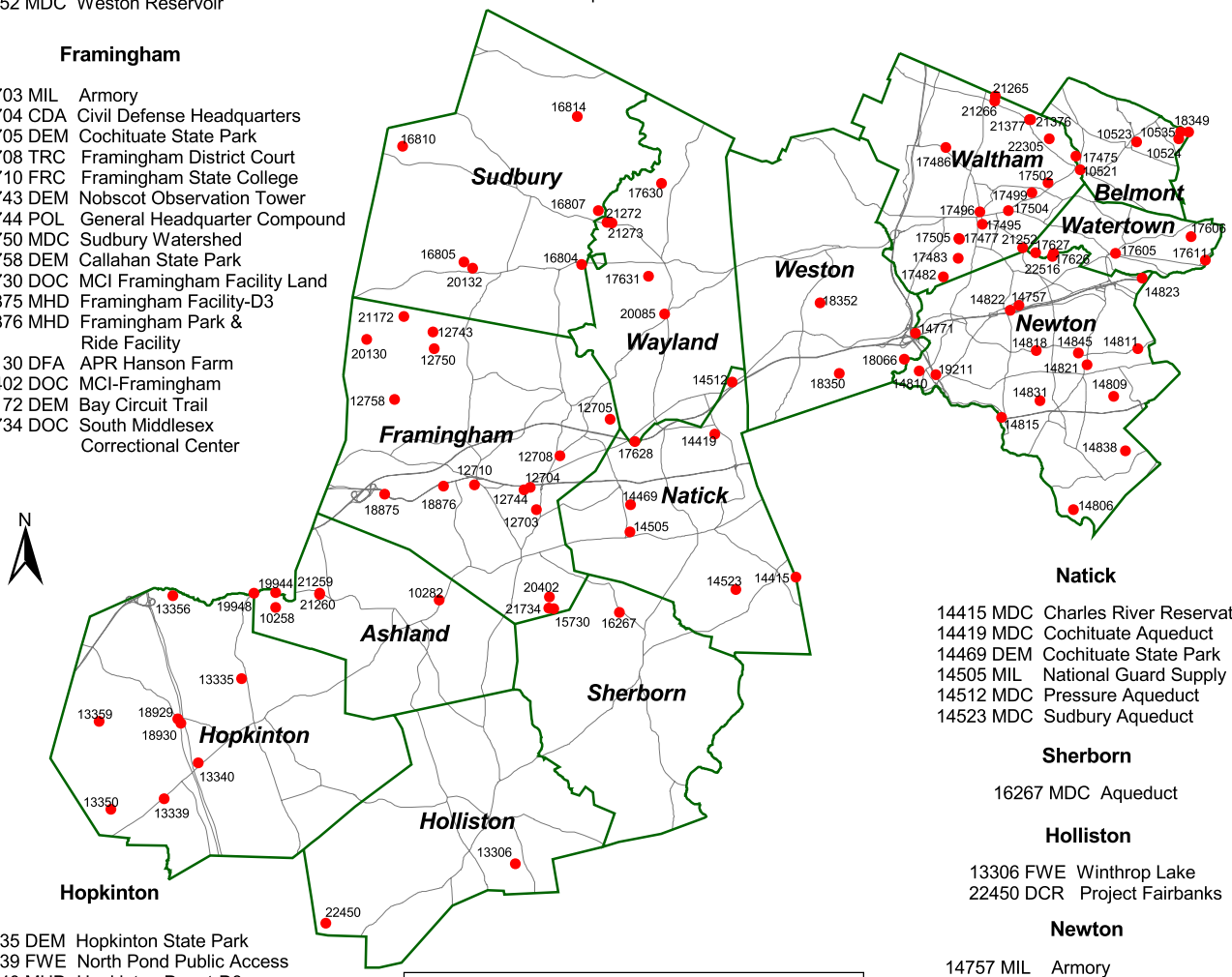

Natick

14415 MDC Charles River Reservation
14419 MDC Cochituate Aqueduct
14469 DEM Cochituate State Park
14505 MIL National Guard Supply Depot
14512 MDC Pressure Aqueduct
14523 MDC Sudbury Aqueduct

Sherborn

16267 MDC Aqueduct

Holliston

13306 FWE Winthrop Lake
22450 DCR Project Fairbanks

Hopkinton

13335 DEM Hopkinton State Park
13339 FWE North Pond Public Access
13340 MHD Hopkinton Depot-D3
13350 DEM Upton State Forest
13356 MDC Watershed Management Area
13359 DEM Whitehall State Park
18929 MHD Route 495 Facility-D3
18930 MHD Route 495 West Main Facility-D3
19948 DFW Sudbury River Corridor WMA

Ashland

10258 DEM Ashland State Park
10282 MDC Water Division
19944 DFW Sudbury River Corridor WMA
21259 CAM Vacant Land Site 1
21260 CAM Vacant Land Site 2

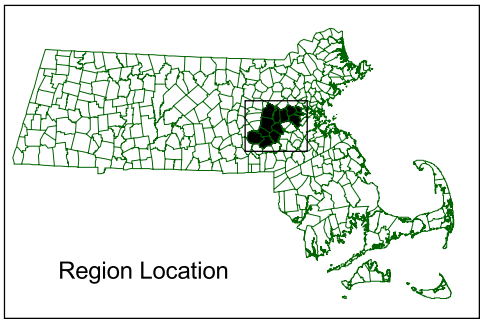

Newton

14757 MIL Armory
14771 MDC Charles River Reservation Boathouse
14806 MDC Charles River Reservation
14809 MDC Hammond Pond Parkway
14810 MDC Lower Falls Park
14811 MDC Lower Reservoir Station
14815 MDC MDC Park
14818 MWR MWRA Easements
14821 MWR MWRA Water Tower
14822 TRC Newton District Court
14823 MDC Daly Rink
14831 MDC Pressure Aqueduct
14838 MDC Pumping Station
14845 MDC Sudbury Aqueduct
19211 MHD Route 128 Rest Area

West Central Middlesex Region

Acton

10002 DOC - State Prison Farm
10003 FWE - Northeast District Headquarters
10017 DOC - Northeastern Correctional Center, 2 prcls
10018 POL - State Police Barn
10019 DMR - Limited Group Residence Region III
10021 DOC - Woods
* DOC - State Farm, 2 prcls
* MHD - R.O.W.'s, 14 prcls

Billerica

10567 FWE - Billerica State Forest
10568 DEM - Billerica State Forest
10572 DEM - Gilson Hill State Forest, 3 prcls
10573 DEM - Manning State Forest, 5 prcls
10578 MCC - Middlesex Community College
10587 LOW - University of Massachusetts, Lowell
18500 MHD - Pond St Bridge Reconstruction
20770 DFA - APR Griggs Farm, 2 prcls
21261 SDM - Middlesex House of Correction
* DEM - Billerica Circuit Greenbelt
* DFG - Project SVT

Carlisle

11716 DEM - Carlisle State Forest
11717 FWE - Concord River Access
11727 DEM - Great Brook Farm State Park, 19 prcls
11738 FWE - Marshland
20422 DEM - Great Brook Farm State Forest, 2 prcls
* MHD - R.O.W. Parcel

Bedford

10468 MHD - Bedford Depot District 4
10469 MCC - Middlesex Community College, 5 prcls
* MHD - R.O.W. Parcel

Burlington

11632 MHD - Burlington Depot District 4
* MHD - R.O.W.'s, 9 prcls

Littleton

11222 DFW - Conservation Land
13772 MHD - Littleton Depot District 3, 2 prcls
18995 MHD - Route 2 Facility District 3
* DFW - APR Orchard Farm
* MHD = R.O.W.'s, 6 prcls

Stow

16768 FWE - WMA Delaney
16769 MFA - Mass Firefighting Academy
16771 DEM - Sudbury State Forest, 2 prcls
21195 DFA - APR The Shelburne Farm

Boxborough

11267 MHD Boxborough Depot District 3
11510 DFW Conservation Land
* MHD - R.O.W.'s, 3 prcls

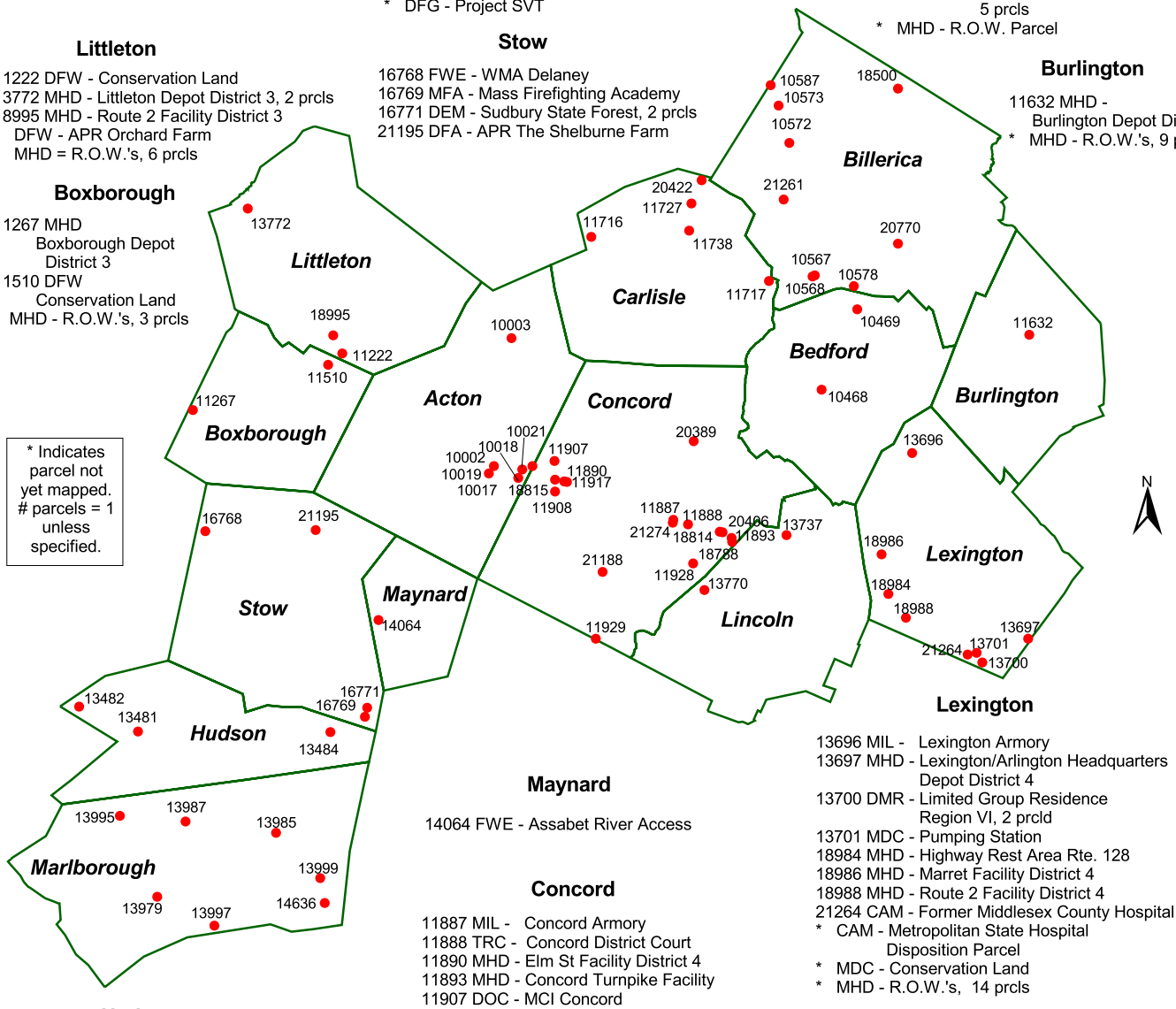

Maynard

14064 FWE - Assabet River Access

Concord

11887 MIL - Concord Armory
11888 TRC - Concord District Court
11890 MHD - Elm St Facility District 4
11893 MHD - Concord Turnpike Facility
11907 DOC - MCI Concord
11908 DOC - Northeastern Correctional Center
11917 POL - State Police Barracks
11928 DEM - Walden Pond State Reservation, 13 prcls
11929 FWE - WMA Pantry Brook
18788 MHD - Route 2 Maintenance Area
18814 MHD - Crosby Corner Facility
18815 MHD - Elm St Rotary Facility
20389 DFA - APR Hutchins Farm, 6 prcls
20406 MHD - Turnpike Maintenance Area
21188 DFA - Town of Concord Farm
21274 UMA - University of Massachusetts Extention Service Site
* MHD - R.O.W.'s, 66 prcls

1 0 1 2 Miles

Lexington

13696 MIL - Lexington Armory
13697 MHD - Lexington/Arlington Headquarters Depot District 4
13700 DMR - Limited Group Residence Region VI, 2 prcld
13701 MDC - Pumping Station
18984 MHD - Highway Rest Area Rte. 128
18986 MHD - Marret Facility District 4
18988 MHD - Route 2 Facility District 4
21264 CAM - Former Middlesex County Hospital
* CAM - Metropolitan State Hospital Disposition Parcel
* MDC - Conservation Land
* MHD - R.O.W.'s, 14 prcls

Lincoln

13737 MHD - Route 2 Facility District 4
13770 DEM - Walden Pond State Reservation, 11 prcls
* MHD - R.O.W.'s, 14 prcls

Hudson

13481 MIL - Hudson Armory
13482 MHD - Hudson Depot District 3
13484 DEM - Sudbury State Forestm 2 prcls

Marlborough

13979 TRC - Marlborough District Court
13985 DEM - Marlborough State Forest, 7 prcls
13987 DEM - Navin Skating Rink
13997 MDC - Surplus Registry of Motor Vehicles
13999 MDC - Sudbury Watershed, 15 prcls
14636 DEM - Callahan State Park, 4 prcls
* DEM - Conservatiohn Land, 2 prcls
* MHD - R.O.W.'s, 34 prcls
* MHD - Surplus Rte I-290 Parcel

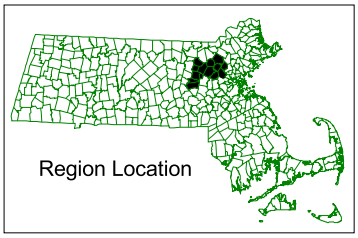

Nantucket

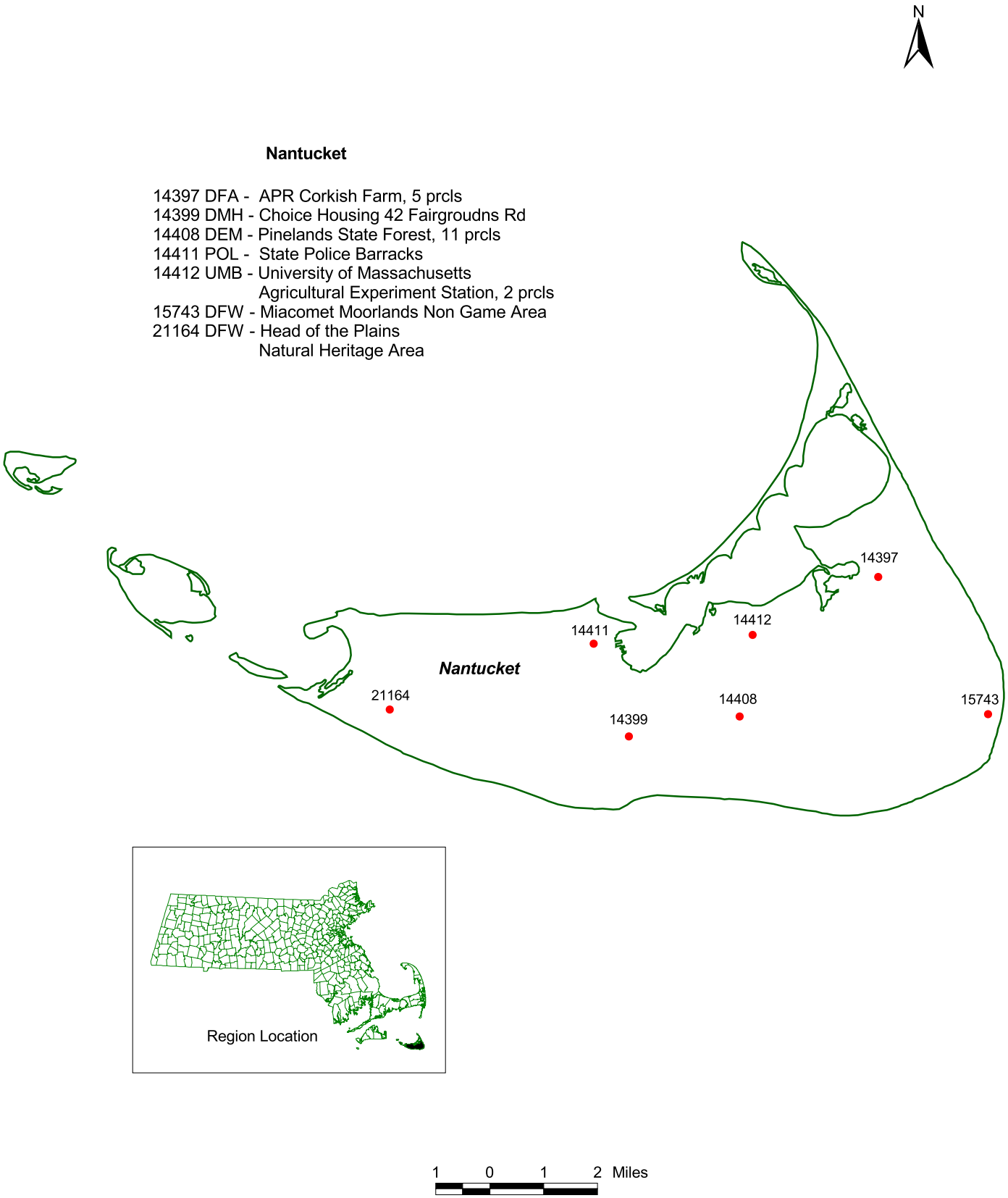
N
Nantucket
14397 DFA - APR Corkish Farm, 5 prcls
14399 DMH - Choice Housing 42 Fairgroudns Rd
14408 DEM - Pinelands State Forest, 11 prcls
14411 POL - State Police Barracks
14412 UMB - University of Massachusetts
Agricultural Experiment Station, 2 prcls
15743 DFW - Miacomet Moorlands Non Game Area
21164 DFW - Head of the Plains
Natural Heritage Area
14397
14412
14411
Nantucket
21164
14408
15743
14399
Region Location
1 0 1 2 Miles

Central Norfolk Region

Wellesley

17634 MHD - Bridge
17637 CAM - Wellesley Depot Lease
17638 MDC - Hemlock Gorge
17641 MBC - Mass Bay Community College, 2 prcls
17642 DEM - Seabrooke Estates
17643 DMR - Limited Group Residence Region VI
19828 MDC - Charles River Reservation, 3 prcls
* MDC - Elm Bank Reservation
* MHD - R.O.W. Parcel

Westwood

18084 MHD - Westwood Depot District 4

Brookline

10795 MDC - Beacon St Parcel
11620 DMH - Choice Housing
11624 MDC - Parks Division, 2 prcls
11625 CAM - 1010 Comm Ave Lease
11626 MDC - Pumping Station
11627 MDC - Brookline Parcel
21863 CAM - Former Fisher Hill Reservoir
* MDC - Beacon St. Parcel

Dedham

10585 MDC - Wilson Mountain Reservation
12003 MDC - Brookline Water Works, 5 prcls
12035 MDC - Mother Brook
12036 MDC - Neponset River Park Reservation
12041 MDC - Recreation and Flood Control
14613 MDC - Charles River Reservation, 26 prcls
18834 MHD - Dedham Depot District 4
20407 MDC - Charles River Parcl Needham Ave
* MDC - Charles River Parcel Riverside Dr.
* MHD - R.O.W.'s 4 prcls

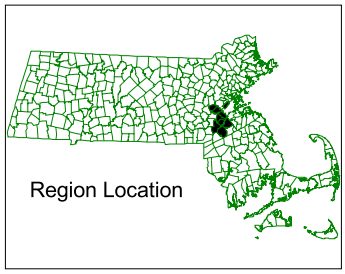

Needham

14526 MDC - Cutter Park, 5 prcls
14531 MDC - State Reservation
14532 MDC - Sudbury Aqueduct
14665 MHD - High Rock St Bridge Replacement, 2 prcls
19142 MHD - Land Parcel
20871 MDC - Charles River Reservation
* MDC - Along The Charles Parcel
* MDC - Park
* MHD - R.O.W.'s, 2 prcls

* Indicates parcel not yet mapped. # parcels = 1 unless specified.

Norwood

19299 MHD - Route 1A Parcel
19300 MHD - Route 1 Parcel
19301 MHD - Route 128 Parcel

Canton

11697 MDC - Blue Hills Reservation, 7 prcls
11700 MDC - Fowl Meadows
11701 DPH - Mass Hospital School
11702 MAS - Massasoit Community College
11706 MDC - Neponset River Reservation, 10 prcls
11707 MDC - Ponkapoag Golf Course
11714 FWE - Back River Wildlife Mgmt Area
11715 DMR - Limited Group Residence Region VI
14998 MDC - Brookwood Farm
18655 MHD - Canton Stock Facility District 4
20379 MDC - Neponset River Park Reservation, 13 prcls
* MHD - R.O.W.'s, 8 prcls

Walpole

17467 MHD - Sharon/Walpole Depot District 5
17470 DOC - MCI - Cedar Junction, 5 prcls

Sharon

10290 DEM - Borderland State Park, 12 prcls
16253 MHD - Sharon/Walpole Depot District 5
21727 DEM - FT14 Fire Sighting Tower

East Norfolk Region

Quincy

14603 MDC - Town Brook Flood Control, 79 prcls
15662 MIL - Quincy Armory, 2 prcls
15664 MDC - Shea Memorial Rink
15667 MDC - Drainage Newland St.
15668 MHD - Fore River Railroad Corp
15670 MDC - Furnace Brook Parkway, 4 prcls
15676 MDC - Gull Island Salt Marsh, 3 prcls
15678 CAM - Land Parcel
15685 MDC - Wollaston Beach Reservation, 2 prcls
15687 MDC - East Squantum St Parcel
15688 DEM - William Webb Memorial Park
15689 MDC - Neponset River Park Reservation, 2 prcls
15691 MHD - Penn Central Land
15692 MDC - Quincy Homestead
15693 DMH - Quincy Mental Health Center
15764 DEM - Racoon Island
* DMR - Limited Group Residence Region IV
15765, 15766 MDC - Sewer Taking Nut Island, 3 prcls
16111 MDC - Nantucket Lightship Marina Bay
15677, 19394 MHD - Quincy Land, 2 prcls
19398 MHD - Quincy Stockpile Facility
19873 MDC - Quincy Quarries Reservation, 8 prcls
20771 MDC - Hurley's Boatyard Public Access Facility
20932 MDC - Land, 2 prcls
21167 MDC - Blue Hills Reservation, 7 prcls
* DMR - Limited Group Residence Region IV
* MHD - R.O.W.'s, 19 prcls
* MWR - Land, 6 prcls
* MWR - Sewer Taking, 2 prcls

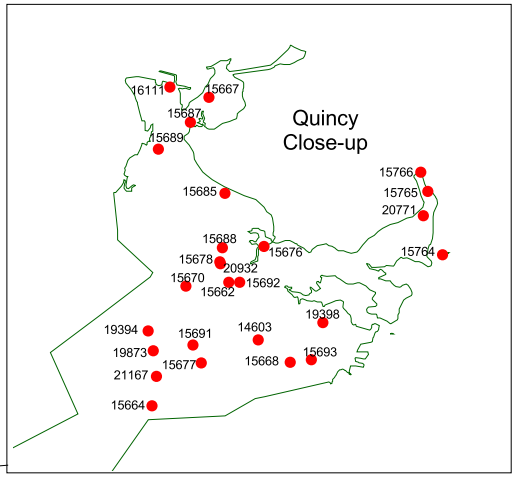

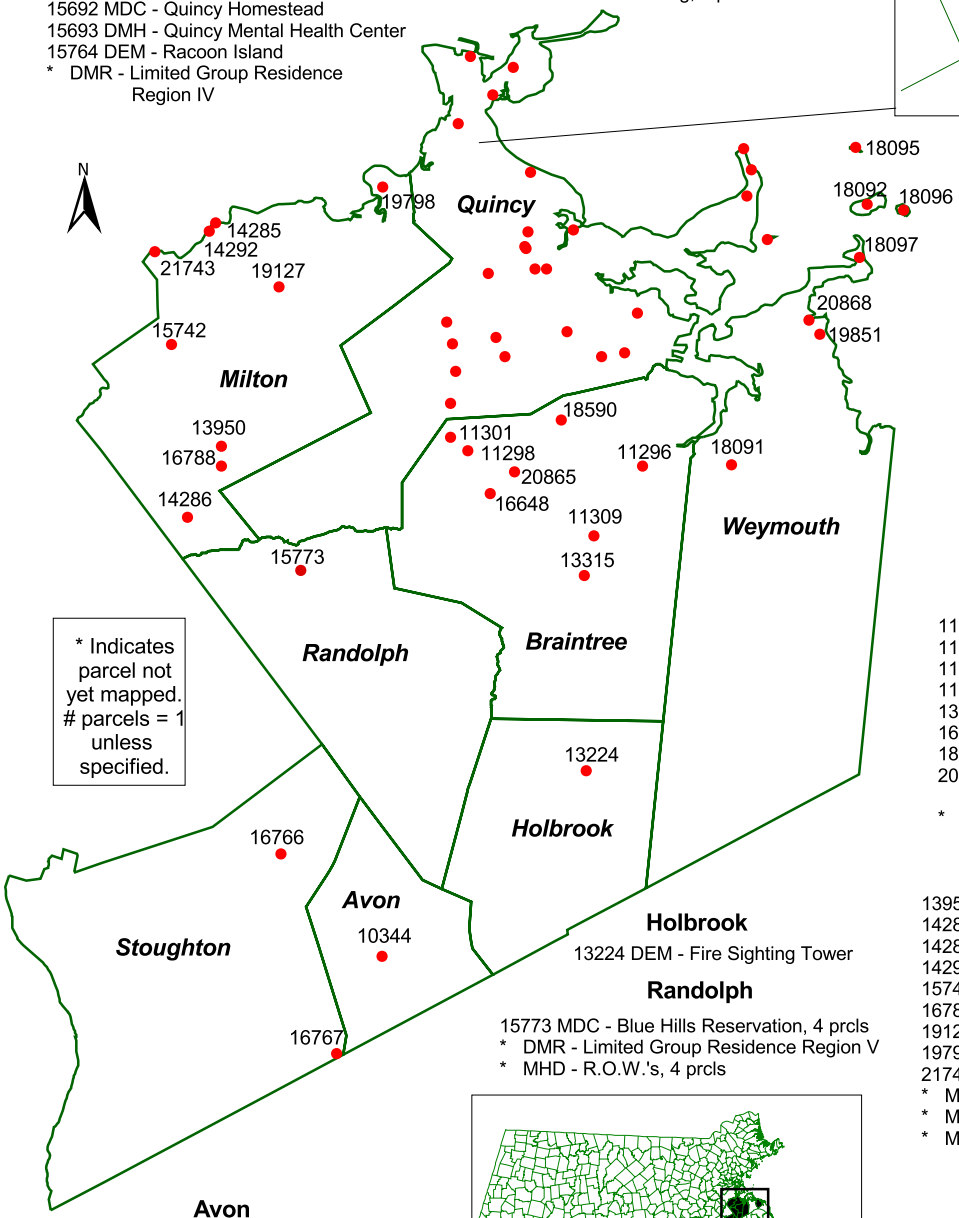

* Indicates parcel not yet mapped. # parcels = 1 unless specified.

Cohasset

11871 MHD - Cohasset Depot District 5
11874 DEM - Wompatuck State Park

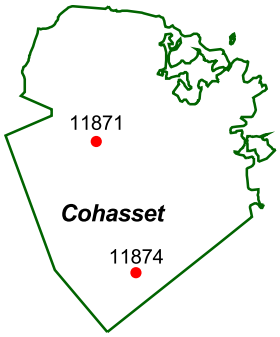

Braintree

11296 MIL - Braintree Armory
11298 MDC - Blue Hills Reservation, 5 prcls
11301 MHD - Braintree Depot District 4
11309 MHD - Route I-93 Facility District 4
13315 MHD - Plain St Bridge Replacement
16648 MHD - Five Corner Improvements, 23 prcls
18590 MHD - Capen Circle Project
20865 MDC - Town Brook Flood Control Project, 2 prcls
* MHD - R.O.W.'s, 31 prcls

Milton

13950 MDC - Ulin Memorial Rink
14285 MDC - Neponset District Special Services
14286 MDC - Blue Hills Reservation, 10 prcls
14292 MDC - Neponset River Park Reservation, 3 prcls
15742 MHD - Drainage Project Route 138
16788 MDC - Blue Hills Division Maint Facility
19127 MHD - Milton Sanitary Facility District 4
19798 MHD - Milton Depot District 4
21743 MDC - Neponset River Dam Control
* MDC - Brookwood Farm
* MDC - Neponset River Reservation Easements
* MHD - R.O.W.'s, 3 prcls

Holbrook

13224 DEM - Fire Sighting Tower

Randolph

15773 MDC - Blue Hills Reservation, 4 prcls
* DMR - Limited Group Residence Region V
* MHD - R.O.W.'s, 4 prcls

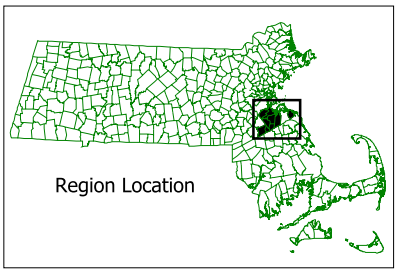

1 0 1 2 Miles

Avon

10344 MHD - Avon Depot District 5
* MHD - R.O.W. Parcel

Stoughton

16766 CAM - Surplus Armory
16767 MHD - Stoughton Depot District 5
* MHD - R.O.W.'s, 4 prcls

Weymouth

18091 MDC - Connell Memorial Pool and Rink
18092 DEM - Grape Island
18095 DEM - Sheep Island
18096 DEM - Slate Island
18097 DEM - William Webb Memorial Park
19851 MDC - Abigail Adams Waterfront Park, 4 prcls
20868 MDC - Back River Area
* MHD - R.O.W. Parcel
* MIL - Land, p/o Former Armory

West Norfolk Region

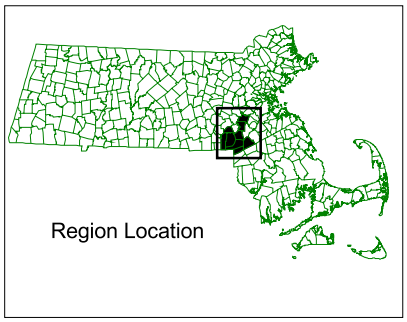

Dover

12166 DEM - Medfield State Forest
12167 MHD - Railroad Bridge
12168 MDC - Elm Bank Reservation
15024 DEM - FT51-Fire Sighting Tower
18632 DFA - APR Powisett Farm

Foxborough

12671 DFA - Agricultural Facility
12672 DFA - Agricultural Land
12673 DEM - Gilbert Hills State Forest, 15 prcls
12689 CAM - Surplus Foxborough State Hospital Under Agreement
12692 CAM - Surplus Limited Group Residence Region V, 66 Baker Street
12697 MHD - Walnut Street Parcel
12701 POL - State Police Barracks
12702 DEM - State Reservation
15912 DMR - Limited Group Residence Region V 55 North Street
15913 DMR - Limited Group Residence Region V 32 Payson Road
18390 CAM - Walnut Street, 2 prcls
19746 MHD - Foxborough Depot District 5
* CAM - Foxborough State Hospital Easement H-2
* DFA - APR Daniels Farm, 5 prcls
* DMR - Foxborough State Hospital Cemetery
* MHD - R.O.W.'s 4 prcls

Franklin

12761 MHD - Franklin Depot District 3
12775 DEM - Franklin State Forest, 16 prcls
12780 MHD - Railroad Parcel, 4 prcls
12783 DEM - Veterans Memorial Skating Rink
17473 DFA - APR Dellea Farm, 2 prcls
21605 DEM - Franklin State Forest
* MHD - R.O.W.'s 3 prcls

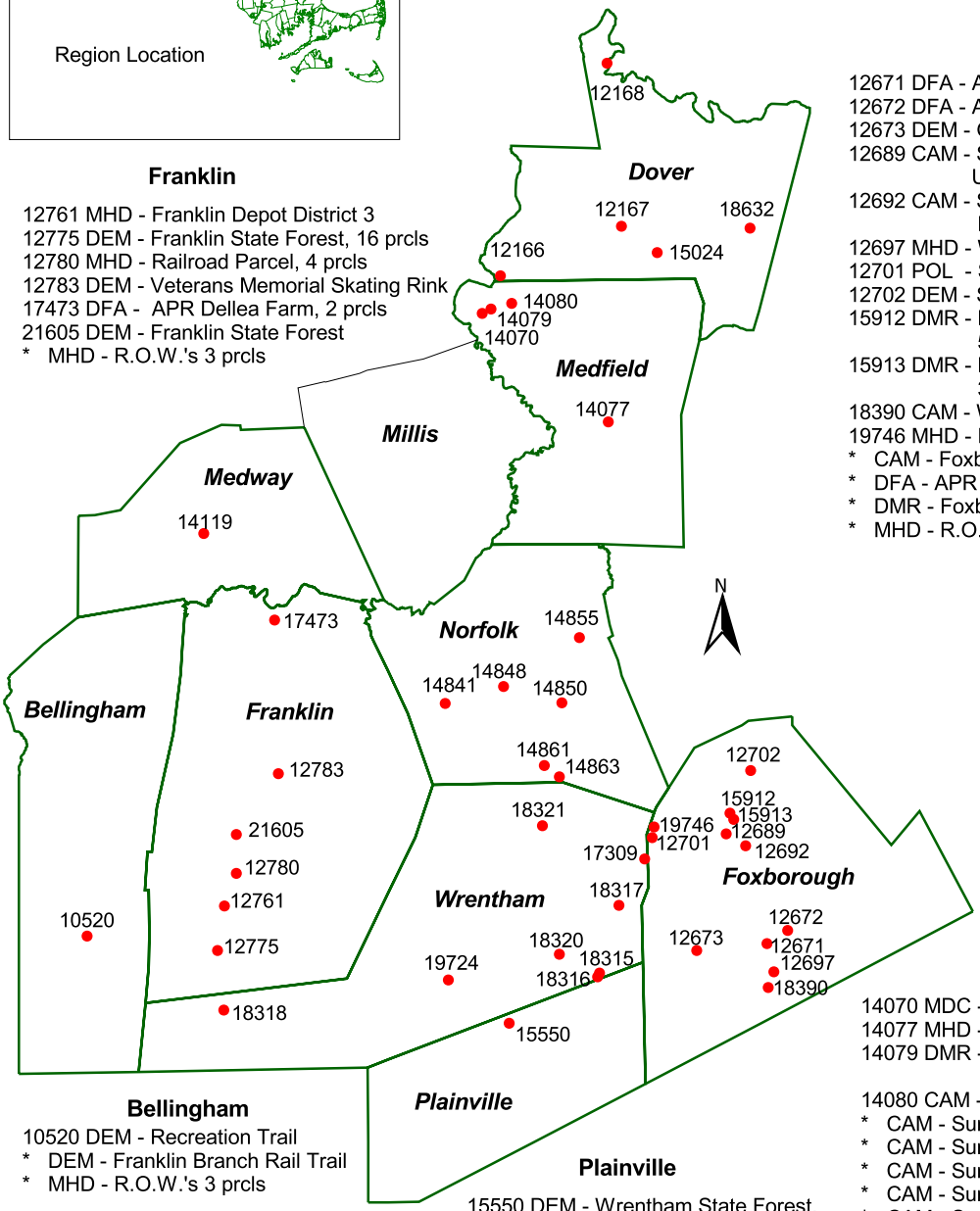

Millis

No State Owned Property

Medway

14119 MHD - Route I-495 Parcel

Medfield

14070 MDC - Charles River Reservation, 12 prcls
14077 MHD - Curve St Bridge
14079 DMR - Limited Group Residence Region VI
14080 CAM - Medfield State Hospital at RR
* CAM - Surplus Medfield State Hospital Parcel A
* CAM - Surplus Medfield State Hospital Parcel B
* CAM - Surplus Medfield State Hospital Parcel C
* CAM - Surplus Medfield State Hospital Parcel D
* CAM - Surplus Medfield State Hopital Well Site
* DCR - Medfield State Hospital Forest
* DMH - Medfield State Hospital Cemetery

Bellingham

10520 DEM - Recreation Trail
* DEM - Franklin Branch Rail Trail
* MHD - R.O.W.'s 3 prcls

Plainville

15550 DEM - Wrentham State Forest, 5 prcls
* MHD - R.O.W. Parcel

Wrentham

17309 DEM - F. Gilbert Hills State Forest
18315 MHD - Wrentham Depot District 5
18316 MHD - Mass Highway Facility District 5
18317 DEM - Foxborough State Forest
18318 DEM - Franklin State Forest
18320 DEM - Wrentham State Forest
18321 DMR - Wrentham State School
19724 MHD - Mass Highway Land Parcel
* DMR - Limited Group Residence Region VI, 7 prcls
* MHD - R.O.W.'s, 4 prcls

* Indicates parcel not shown on this map; # parcels= 1 unless specified.

1 0 1 2 Miles

Norfolk

14841 MHD - MBTA Bridge Main St, 4 prcls
14848 DOC - Bay State Correctional Center
14850 DEM - Bristol Blake Reservation, 2 prcls
14855 DOC - MCI Norfolk, 9 prcld
14861 DMR - Wrentham State School, 2 prcls
14863 DMR - Limited Group Residence Region VI
* DOC - Pondville Correctional Center
* MHD - R.O.W. Parcel

Central Plymouth Region

East Bridgewater

12191 FWE - Public Pond Access
12192 MHD - Railroad Bed

Marshfield

12086 DFW - English Salt Marsh Management Area, 2 prcls
14015 DFW - North River Marshland Wildlife Management Area, 2 prcls
* MHD - R.O.W. Parcel

Hanson

13121 DEM - FT09-Fire Sighting Tower

West Bridgewater

17774 DEM - Bridgewater State Forest, 24 prcls
17840 DEM - West Meadows Wildlife Management Area
17842 DEM - West Meadows Wildlife Management Area
17860 DEM - West Meadows Wildlife Management Area
17905 DEM - West Meadows Wildlife Management Area
Above WMA = 126 prcls
19592 MHD - Park and Ride, 5 prcls

* Indicates parcel has not yet been mapped; # parcels = 1 unless specified.

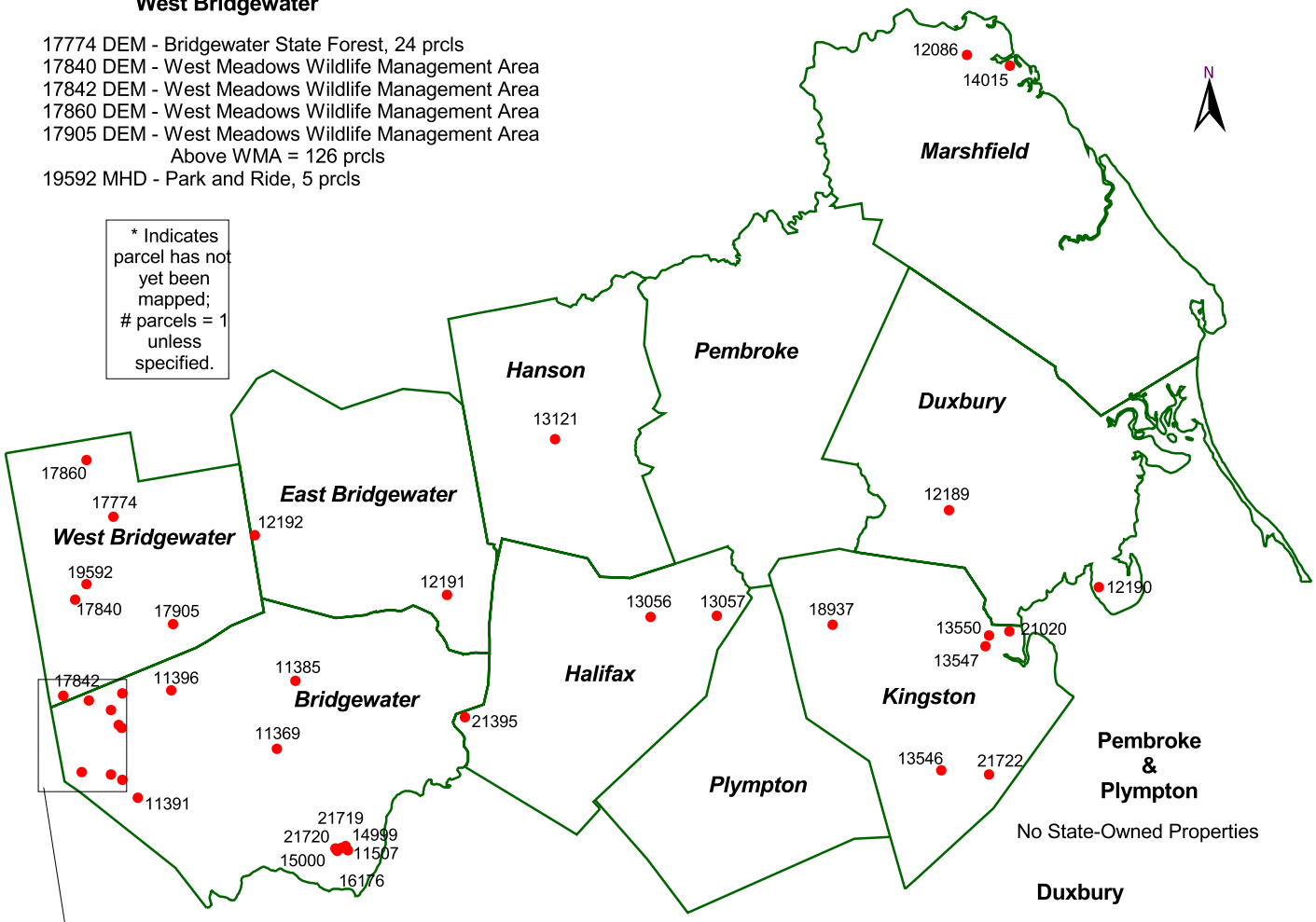

Pembroke & Plympton

No State-Owned Properties

Duxbury

12189 MHD - Duxbury Depot, 2 prcls
12190 DEM - Myles Standish State Forest
* MHD - R.O.W. Parcel

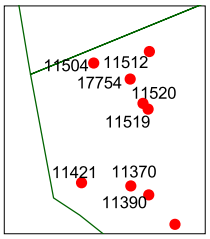

Bridgewater

11369 MIL - Bridgewater Armory
11370 DEM - Boat Landing
11385 BSC - Bridgewater State College, 24 prcls
11390 MHD - Bridgewater Depot
11391 MHD - Bridgewater Facility, 2 prcls
11396, 11421 FWE - Hockomock Swamp, 112 prcls
11504 DEM - Lake Nippenicket Parking
11507 DOC - MCI Bridgewater, 38 prcls
11512 DEM - Park and Ride
11519 MHD - Highway Rest Area Rte. 24
11520 DEM - State Forest
14999 DOC - Southeast Correctional Center
15000 DOC - Old Colony Correctional Center
17754 FWE - Lake Nippenicket Public Access
21719 DOC - Bridgewater Correctional Core Services
21720 DOC - Massachusetts Boot Camp
* MHD - R.O.W.'s 25 prcls

Kingston

13546 MHD - DEM Kingston State Forest, 2 prcls
13547 MHD - Railroad Parcel
13550 MHD - Highway Rest Area Rte. 3
18937 MHD - Grove Street Bridge, 7 prcls
21020 DEM - Bay State Circle Greenbelt
21722 DEM - FT08-Fire Sighting Tower
* DEM - Jones River Public Access
* MHD - R.O.W.'s, 3 prcls

Halifax

13056 DEM - Monponsett Beach
13057 FWE - WMA Peterson Swamp
21395 DFW -Taunton River Access, 2 prcls

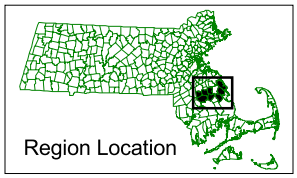

1 0 1 2 Miles

North Plymouth Region

Hingham

13186 MIL - Hingham Armory
13187 FWE - Back River Open Space
13188 DEM - Boston Harbor Island Heritage Park
13191 DEM - William Webb Memorial Park
13194 MHD - North Cohasset Station
13198 DEM - Wompatuck State Park, 2 prcls
20283 MDC - Triphammer Pond Reservation
* MHD - R.O.W.'s, 4 prcls

Hull

11724 MDC - Weir River Estuary Park, 2 prcls
13485 DEM - Bumpkin Island
13486 DEM - Calf Island
13488 DEM - Greater Brewster Island
13489 DEM - Green Island
13492 DEM - Little Calf Island
13495 DEM - Middle Brewster Island
13504 MDC - Nantasket Beach Reservation, 17 prcls
13512 MDC - Nantasket Steamboat Wharf, 2 prcls
13513 DEM - Outer Brewster Island
13515 MDC - Peddocks Island, 2 prcls
20878 MDC - Fort Revere Reservation, 8 prcls
21493 CAM - Clocktower

Brockton

11532 DEM - Ames Nowell State Park, 3 prcls
11537 MIL - Brockton Armory
11539 DMH - Brockton Mental Health Center, 5 prcls
11544 DEM - John Grasiaf Skating Rink, 2 prcls
11546 MAS - Massasoit Community College
11548 DMR - Limited Group Residence Region V
14096 TRC - Brockton Superior Court Parking Site B
18250 MHD - Route 14 Reconstruction, 11 prcls
20340 TRC - Brockton Trial Court Site A
21298 DET - Regional Office
* MHD - R.O.W.'s, 2 prcls

Abington

18335 DEM - Ames Nowell State Park, 3 prcls

Rockland

19424 MHD - Route 228 Land, 2 prcls

* Indicates parcel not yet mapped. # parcels = 1 unless specified.

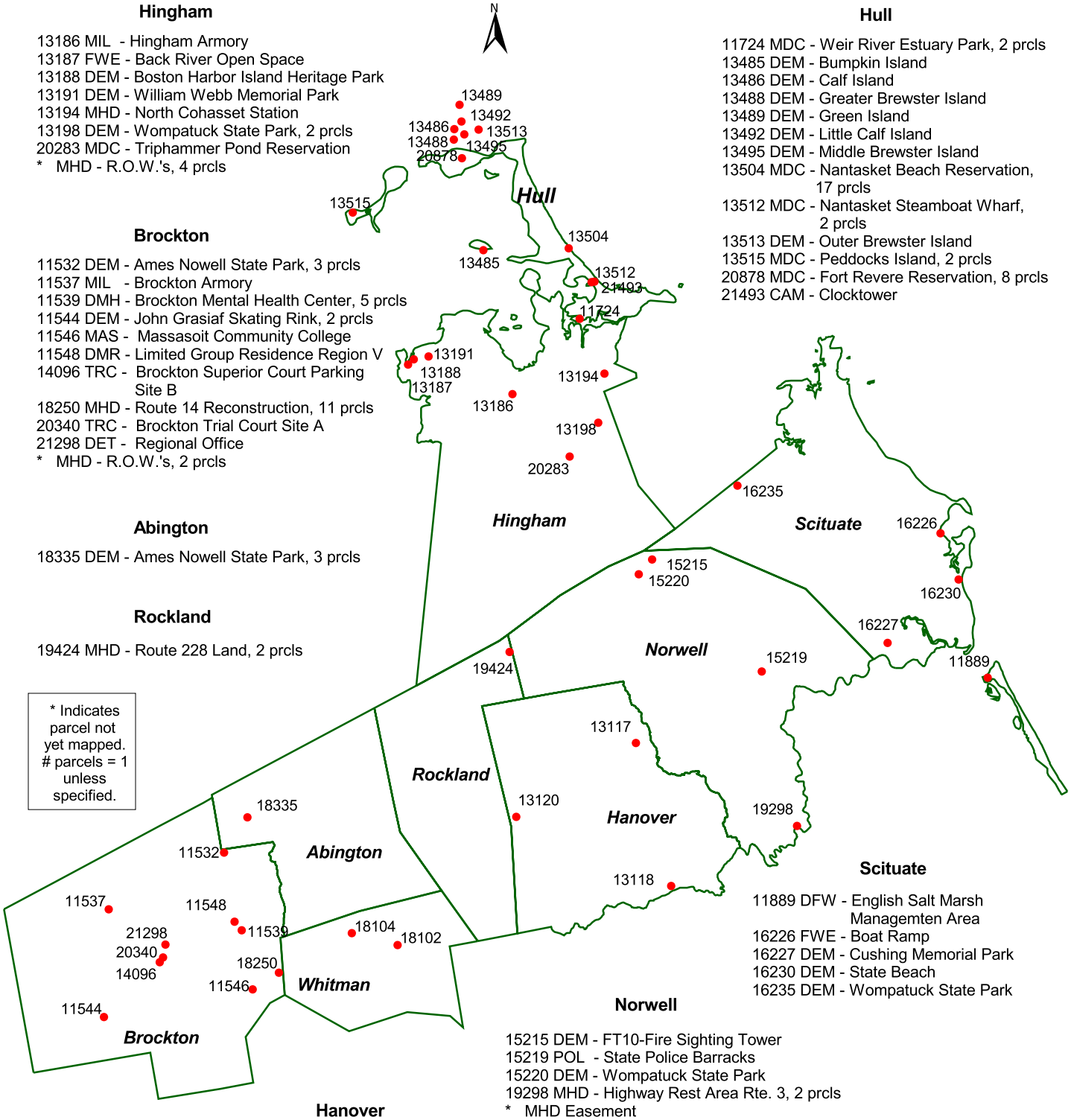

Scituate

11889 DFW - English Salt Marsh Managemten Area
16226 FWE - Boat Ramp
16227 DEM - Cushing Memorial Park
16230 DEM - State Beach
16235 DEM - Wompatuck State Park

Norwell

15215 DEM - FT10-Fire Sighting Tower
15219 POL - State Police Barracks
15220 DEM - Wompatuck State Park
19298 MHD - Highway Rest Area Rte. 3, 2 prcls
* MHD Easement

Hanover

13117 MHD - Hanover Depot
13118 FWE - Indian Head River Access
13120 MHD - Railroad Parcel, 2 prcls
* MHD - R.O.W. Parcel

Whitman

18102 DMH - Choice Housing, 2 prcls
18104 MHD - Whitman Depot

1 0 1 2 Miles

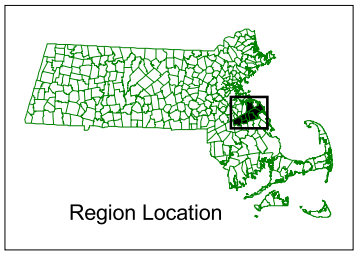

South Plymouth Region

Middleborough

14147 MIL - Armory
14149 DOC - Bridgewater State Farm, 4 prcls
14152 DEM - FT07-Fire Sighting Tower
14153 DMH - Bridge Street Farm
14157 MHD - Maintenance Facility
14158 MHD - Traffic Circle Depot
14191 MHD - Highway Rest Area Rte. 25, 8 prcls
14194 POL - State Police Barracks, 3 prcls
14195 DMH - Taunton State Hospital
14206, 14244 DFW - WMA Rocky Gutter, 64 prcls
15936 MHD - District 5 Garage
17308 DFA - APR Still Farm
19118 MHD - Middleborough Bridge Depot
20347 DFW - WMA New , 3 prcls
20802, 21147 DFW - WMA Taunton River Access, 4 prcls
20907 DEM - Taunton River State Park
21142 DFA - APR Town Farm, 2 prcls
21150 DFA - Nemasket River Access Management Area
* DEM - Fort Hill STate Park
* DFG - WMA Rocky Gutter
* MHD - Vine St Traffic & Equipment Depot
* MHD - R.O.W.'s 8 prcls

Carver

11741 MHD - Maintenance Facility
11742 FWE - Muddy Pond Area
11744 DEM - Myles Standish State Forest, 2 prcls
11748 MHD - Route 44 Relocation, 2 prcls
* DEM - Fire Sighting Tower
* MHD - R.O.W.'s, 3 prcls

Rochester

15905 DEM - Gull Island
15908 FWE - Snipatuit Pond Access
15910 FWE - Warmwater Fisheries, 3 prcls
20776 DFW - WMA Acushnet
21146 DFW - WMA Haskell Swamp, 26 prcls
* MHD - R.O.W.'s, 3 prcls

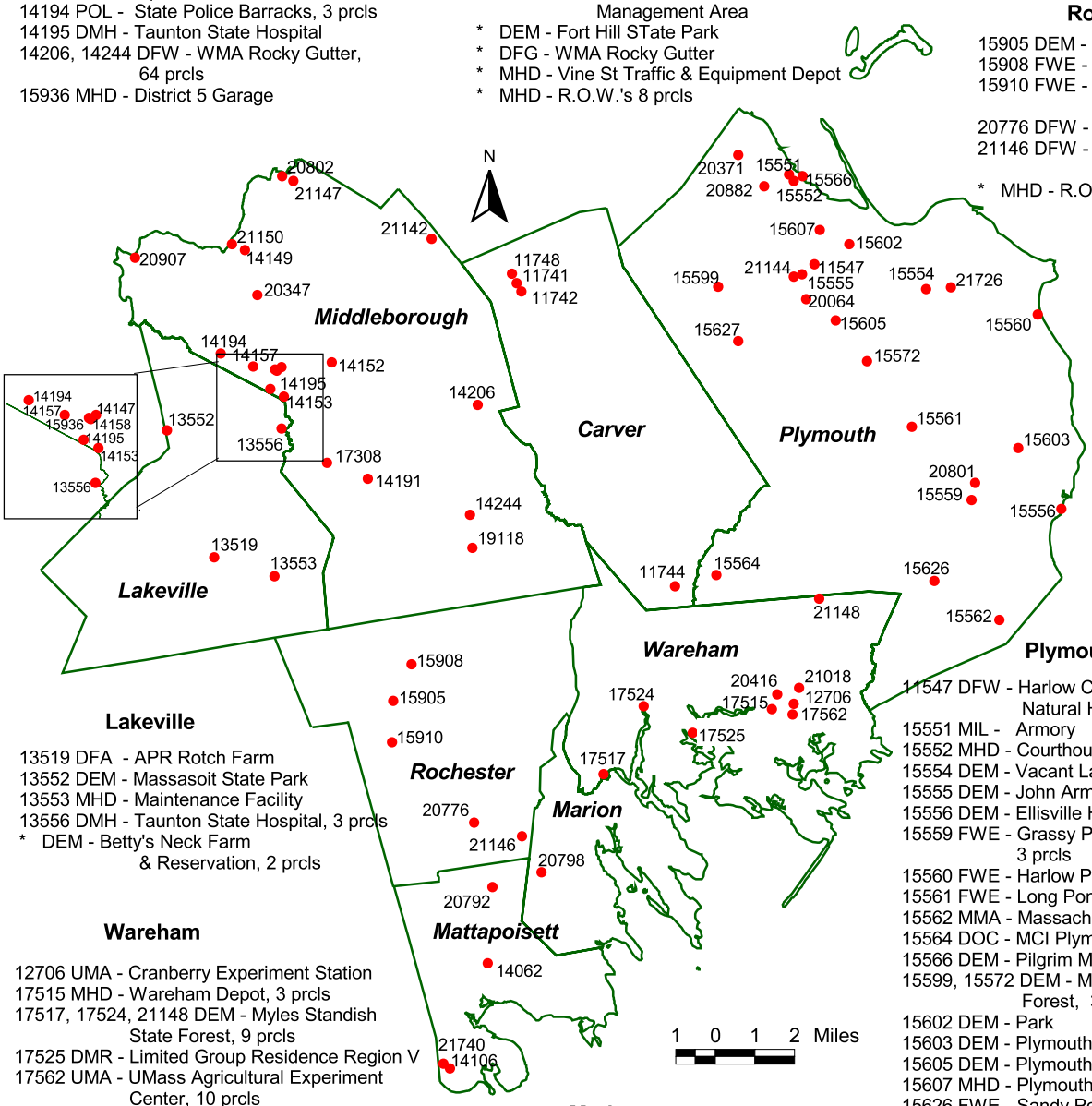

* Indicates parcel not yet mapped. # parcels = 1 unless specified.

Lakeville

13519 DFA - APR Rotch Farm
13552 DEM - Massasoit State Park
13553 MHD - Maintenance Facility
13556 DMH - Taunton State Hospital, 3 prcls
* DEM - Betty's Neck Farm & Reservation, 2 prcls

Wareham

12706 UMA - Cranberry Experiment Station
17515 MHD - Wareham Depot, 3 prcls
17517, 17524, 21148 DEM - Myles Standish State Forest, 9 prcls
17525 DMR - Limited Group Residence Region V
17562 UMA - UMass Agricultural Experiment Center, 10 prcls
20416 DFW - Agawam Mill Pond Access
21018 DFW - Spectacle Pond Public Access
* DFW - WMA Red Brook, 2 prcls
* MHD - R.O.W.'s, 44 prcls

Mattapoisett

14062 FWE - Rams Island Sanctuary
14106 DEM - New Facility
20792 DFW - WMA Haskell Swamp, 29 prcls
21740 DEM - Nasketucket Bay State Reservation
* DFW - WMA Acushnet
* MHD - Mattapoisett Depot
* MHD - R.O.W. Parcel

Marion

20798 DFW - WMA Haskell Swamp, 16 prcls
* MHD - R.O.W.'s, 3 prcls

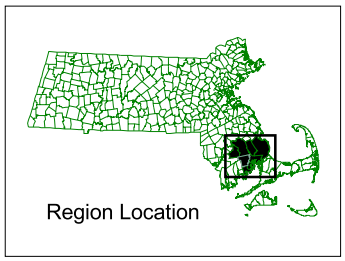

Plymouth

11547 DFW - Harlow Cook's Pond Non Game Natural Heritage Area, 4 prcls
15551 MIL - Armory
15552 MHD - Courthouse Parking
15554 DEM - Vacant Land Parcel
15555 DEM - John Armstrong Rink
15556 DEM - Ellisville Harbor
15559 FWE - Grassy Pond Rare Species Habitat, 3 prcls
15560 FWE - Harlow Pond National Heritage Site
15561 FWE - Long Pond Access
15562 MMA - Massachusetts Maritime Academy
15564 DOC - MCI Plymouth, 2 prcls
15566 DEM - Pilgrim Memorial State Park
15599, 15572 DEM - Myles Standish State Forest, 36 prcls
15602 DEM - Park
15603 DEM - Plymouth Fire Tower Easement
15605 DEM - Plymouth Town Forest
15607 MHD - Plymouth Depot
15626 FWE - Sandy Pond Access
15627 FWE - Sly Pond Rare Species Habitat
20064 DFW - South Triangle Pond Access
20371 MHD - Vacant Residential Land
20801 FWE - Grassy Pond Non Game Area, 2 prcls
20882 MHD - Routes 44 & 3 Interchange Easement
21144 FWE - Cook's Pond Non Game Management Area
21726 DEM - Fire District 2 Fire Tower
* DEM - Plymouth Memorial State Park, 2 prcls
* DEM - Plymouth Rock State Park & Pier
* DFW - WMA Red Brook
* MHD - Court House Parking
* MHD - Rest Area Rte 3
* MHD - R.O.W.'s, 33 prcls
* MMA - Mass Maritime Academy Sailing Center

Suffolk Boston Region

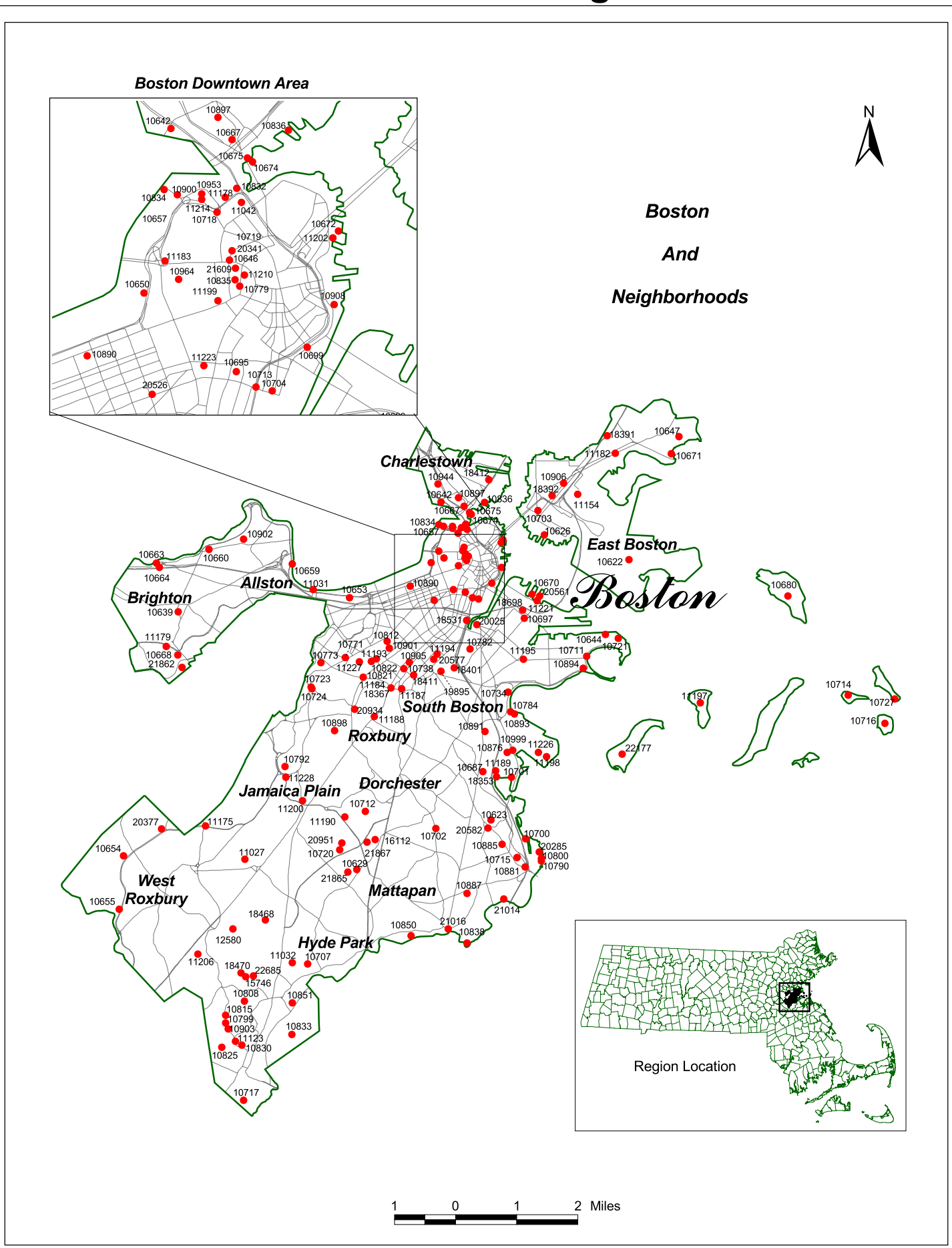

Suffolk Boston Region

Allston

10659 MDC Charles River Reservation

Boston

10620 MHD Third Harbor Tunnel Project
10645 MHD Central Artery Depression
10646 BSB Hurley Building
10650 MDC Hatch Shell
10653 MDC Charles River Reservation
10670 MHD Commonwealth Pier Dock #6
10672 MHD Constitutional Wharf
10695 MHD Dist 8 Vent Stack 8.32
10699 MHD Dock
10704 MHD Electrical Control Center
10713 MHD Wang Building
10718, MHD Helipad & Parking Lot
10738 MHD Parcel Shawmut Ave/Parcel 10
10771 MCA Mass College of Art
10773 DMH Mass Mental Health Center
10779 CAM Surplus MDC Headquarters
10812 MDC Pool/Lee Memorial
10821 MDC Daly Memorial Rink
10832 MHD Motor Pool
10834 MDC Science Pk/Craigie Bridge/Locs
10835 BSB McCormack Building
10890 MDC Park
10904 MDC Pool
10905 MHD Pump House #4
10908 MHD Parcel / Vent Stack 8.35-D4
10953 SDS Suffolk County Jail
10964 MDC Grove Place Parcel
11031 MHD Boston University Bridge
11042 MDC Dam
11178 BSB Parking Area
11183 MDC Rotary
11184 RGT Comm of Mass Board of Trustees
11188 DEM Roxbury State Site / Pump House
11194 DMH Solomon Carter Fuller Mental Health Center
11199 BSB State House
11202 MDC Steriti Rink
11210 TRC Boston Historic Suffolk County Court
11214 MDC Nashua Street Parcel
11221 MHD Third Harbor Tunnel Project
11223 CAM State Transportation Building
18411 DEM Land Parcels SR-25 & SR-26
18531 MHD Albany St. Facility-D4
18698 MHD Summer St. Parcels
19899 MHD Water St. Connection
20341 TRC New Chardon St. Courthouse
20526 RGT 330 Stuart St.
20561 MHD Fish Pier
20577 CME Chief Medical Examiner
21609 BSB Saltonstall Building Lease
22177 DEM Boston Harbor Island State Park

Brighton & Chestnut Hill

10639 TRC Brighton District Court
10660 MDC Brighton Upper Basin Facility
10663 MDC Charles River Reservation
10664 MDC Allston Pool
10688 MDC Chestnut Hill Reservation
11179 MDC Reilly Memorial Pool & Rink
21862 CAM Surplus Chestnut Hill Waterworks

Charlestown

10642 BHC Bunker Hill Community College
10667 BHC Charlestown District Court
10674 MDC Charles River Dam
10675 MDC Dam
10836 MHD Navy Yard
10897 MDC Playground
10944 MDC Charlestown Memorial Rink
18412 MWR Mystic Bridge Authority

Dorchester

10623 MDC Alsen Playground
10629 CAM Surplus Boston State Hospital West Disposition Lot
10687 MHD District 8 Electric Sub Station 8.27
10700 MDC Tenean Beach
10701 MDC Malibu Beach
10702 TRC Dorchester District Court
10715 MDC Garvey Playground
10720 DYS Judge Connelly Youth Center
10784 MDC Beake Bridge
10790 MDC Harbor Region Headquarters
10800 MDC Warehouse
10822 MDC Devine Memorial Rink
10838 MDC Neponset River Park Reservation
10876 MDC Park
10881 MHD Dorchester Park & Ride Facility
10885 MDC Park
10887 MDC Park
10891 MHD Dorchester Park & Ride Facility
10999 MDC William T. Morrissey Blvd Parcel
11189 MDC Sea Wall
11198 SEC State Archives Building
11226 UMB University of Massachusetts at Boston
16112 DYS Metropolitan Youth Service Center
18353 MDC Dorchester Shores Reservation
20285 MDC Neponset River Reservation
20582 MIL Armory - Boston
20951 DOC Boston Pre-Release Center North Campus
21016 DEM Dorchester Heritage Park
21865 DOC Boston Pre-Release Center West Campus
21867 CAM Surplus Boston State Hospital East Disposition Lot
21868 CAM Boston State Hospital East Easement (not mapped)

East Boston

10622 MPA Airport
10626 MPA Boston Harbor Dock Area
10647 MDC Charles River Reservation
10671 MDC Constitution Beach
10680 MDC Deer Island
10703 TRC East Boston District Court
10714 DEM Galups Island
10716 DEM Georges Island
10727 DEM Lovells Island
10900 POL State Police Station
10906 MDC Pumping Station
11154 MHD Railroad Parcel
11182 MDC Reservation
11197 DEM Spectacle Island
18391 MDC Rumney Marsh Reservation
18392 MDC Chelsea Creek Land

Hyde Park

10707 MDC Factory Hill Playground
10717 MDC Hamilton Park
10799 MDC Thompson Center Playground Facility
10808 MDC Brainard Street House
10815 MDC Bajko Memorial Rink
10825 MDC Mill Pond
10830 MDC Mother Brook
10833 MDC Moynahan Recreation Center
10851 MDC Neponset River Park Reservation
10903 MDC Olsen Memorial Pool
11123 MDC Stony Brook Division Maintenance Facility
15746 MDC Stony Brook Reservation
18470 MDC Stony Brook Reservation
22685 DCR Stony Brook Reservation

Jamaica Plain

10723 CAM Surplus 105 South Huntington Parcel A
10724 CAM 0 South Huntington Parcel B
10792 MDC Arborway
10898 MDC Southwest Corridor Park
11027 MDC Kelly Rink and Baseball Camp
11190 DPH Shattuck Hospital
11200 DPH State Laboratory Institute

Mattapan

10850 MDC Neponset River Park Reservation
11032 MHD Central Ave. Bridge
21014 MDC Neponset River Park Reservation

Roxbury & Roxbury Crossing

10712 CZC Franklin Park Zoo
10901 MDC Cass Memorial Pool
11193 MDC Cass Memorial Rink
11187 TRC Roxbury District Court
11227 MHD Ward Street Headquarters
18367 DEM Roxbury Heritage State Park
20934 RCC Roxbury Community College

South Boston

10644 MHD Castle Island Terminal
10697 MHD So Boston D St Facility-D4
10711 MDC Fort Independence At Boston Harbor
10721 MDC Kelllys Landing
10734 MDC Park
10782 DMH Former ICF Dorchester
10893 MDC Carson Beach
10894 MDC Marine Park Reservation
11195 TRC South Boston District Court
18401 Incinerator Parcel
19895 SDS Suffolk County House of Correction
20025 MHD Third Harbor Tunnel Project
22020 POL So Boston State Police-25WJD*
22021 POL So Boston State Police-12WJD*

West Roxbury

10654 MDC Sawmill Brook Farm Reservation
10655 MDC Charles Reseservation Havey Beach
11175 MDC West Roxbury Parkway
11206 MDC Stony Brook Reservation
11228 TRC West Roxbury District Court
18468 DMH Choice Housing
20377 MDC Hancock Woods

Suffolk Metropolitan Region

Revere

15801 MDC - Atlantic Ocean Access
15802 MHD - Revere Depot District 4
15803 MHD - Elliot St. Interchange
15804 MDC - Elliot House
15806 MDC - Interchange, 2 prcls
15807 MHD - Fenno St. Parcel
15814 MDC - Marshland, 9 prcls
15817 MDC - Paul Cronin Memorial Rink
15818 MDC - Pines River Marsh
15819, 15820 MHD - Drainage Parcels

15821 MDC - Railroad Parcel
15857 MDC - Revere Beach Reservation, 53 prcls
15895 MDC - Revere Division Maintenance Facility
20873 MDC - Rumney Marsh Reservation, 5 prcls
* MDC - R.O.W.'s, 21 prcls
* MHD - Revere Depot-D4
* MHD - R.O.W.'s, 7 prcls
* POL - State Police Barracks

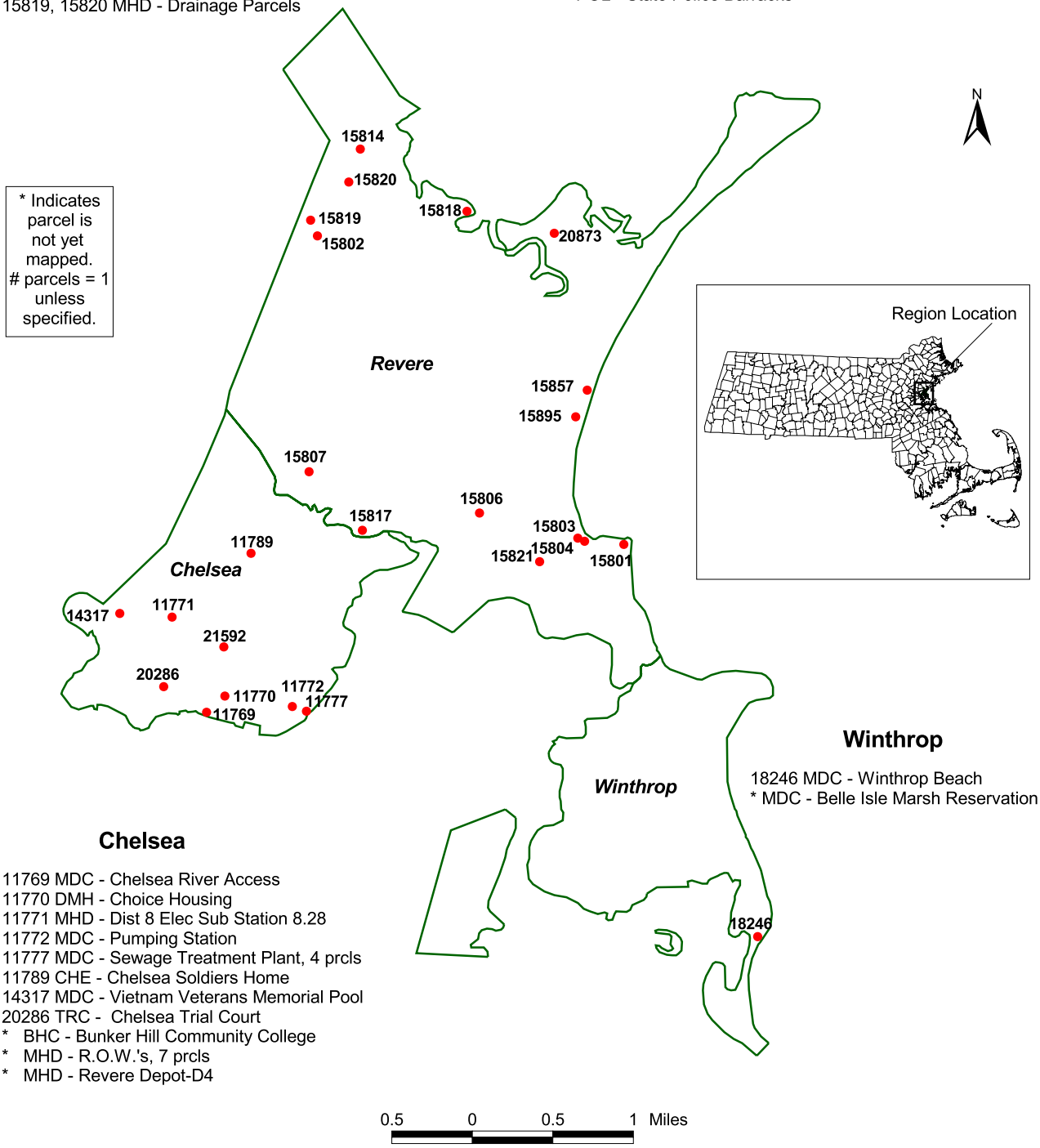

Winthrop

18246 MDC - Winthrop Beach
* MDC - Belle Isle Marsh Reservation

Chelsea

11769 MDC - Chelsea River Access
11770 DMH - Choice Housing
11771 MHD - Dist 8 Elec Sub Station 8.28
11772 MDC - Pumping Station
11777 MDC - Sewage Treatment Plant, 4 prcls
11789 CHE - Chelsea Soldiers Home
14317 MDC - Vietnam Veterans Memorial Pool
20286 TRC - Chelsea Trial Court
* BHC - Bunker Hill Community College
* MHD - R.O.W.'s, 7 prcls
* MHD - Revere Depot-D4

East Central Worcester Region

Worcester

18260 DFA - APR Dorman/Benedict Farm
18261, 18262 MIL - Armory, 2 prcls
18263 MHD - Mass Highway Worcester Headquarters
18265 DMR - Limited Group Residence II, 2 prcls
18266 MHD - Harding St Facility District 3
18269 QCC - Quinsigamond Community College, 3 prcls
18270 DEM - Quinsigamond State Park
18276 RMV - Registry of Motor Vehicles
18278 UMM - University of Massachusetts Medical Center, 4 prcls
18281 DEM - Vernon Hill Playground and Pool
18282 DYS - Worcester Secure Treament Facility
18285 WOR - Worcester State College, 7 prcls
18291 DMH - Worcester State Hospital
20516 TRC - Worcester Trial Court
20944 SDW - Worcester County Jail Briar Lane
* DEM - Worcester Rink

Clinton

11860 MIL - Armory
11861 DEM - Clinton State Pool
11866 MDC - Wachusett /Sudbury Headquarters
11867 MDC - Wachusett Reservoir Watershed, 7 prcls
11869 DFW - Nashua River Corridor Rare & Endangered Species Wildlife Management Area
20917 TRC - Clinton District Court
* DFW - Moss Pond Public Access, 2 prcls
* DFW - Project Nedved

Berlin

No State-owned property

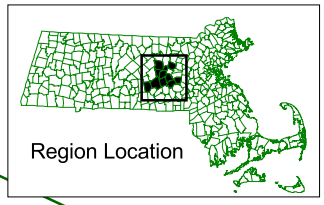

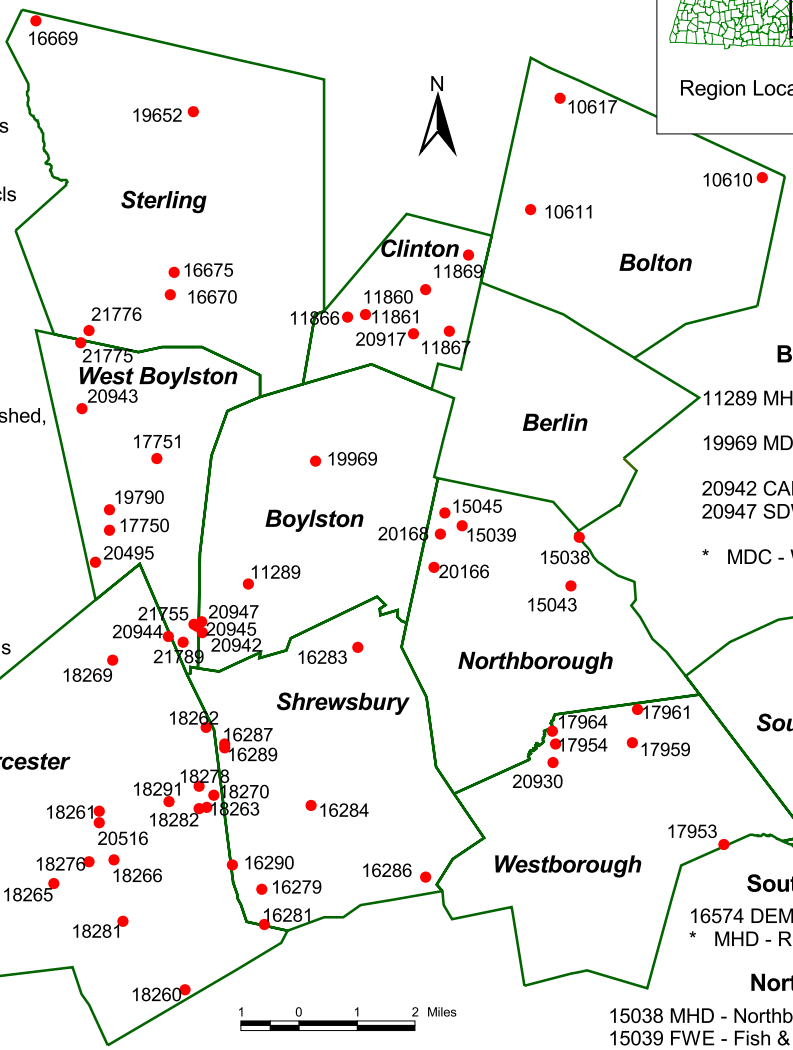

* Indicates parcel not yet mapped. # parcels = 1 unless specified.

Sterling

16669 DEM - Leominster State Forest
16670 MHD - Sterling Depot District 3
16675 MDC - Wachusett Reservoir Watershed
19652 DFA - APR Allen Farm, 8 prcls
21776 MDC - Wachusett Reservoir Watershed, 86 prcls
* DFW - Wachusett Reservoir Watershed 2 prcls
* MHD - R.O.W.'s, 60 prcls
* MHD - Surplus R.O.W. Rte I-190
* MHD - Surplus W.Boylston St.

Boylston

11289 MHD - Boylston Depot District 3
19969 MDC - Wachusett Reservoir Watershed, 33 prcls
20942 CAM - Vacant Land Main St
20947 SDW - Worcester County Jail Minimum Security
* MDC - Waste Water Project

Leicester

13623 MWR - Moose Hill Reservoir, 4 prcls
13627 FWE - WMA Moose Hill, 5 prcls
* DFW - WMA Moose Hill
* MHD - R.O.W.'s, 3 prcls

Southborough

16574 DEM - Callahan State Park
* MHD - R.O.W. Parcel

Northborough

15038 MHD - Northborough Depot District 3
15039 FWE - Fish & Game Field Headquarters
15043 DMH - Westborough State Hospital
15045 FWE - WMA Northborough
20166 DFA - APR Tougas Farm
20168 DFA - APR Davidian Farm
* DFA - APR Bachan Farm
* MHD - R.O.W.'s, 16 prcls

Shrewsbury

16279 MHD - Stringer Dam
16281 FWE - Flint Pond Area
16283 FWE - Flood Control, 2 prcls
16284 CAM - Surplus Glavin Regional Center
16286 CAM - Surplus Grafton Complex, 4 prcls
16287 FWE - Lake Quinsigamond Area
16289 FWE - Public Access, 2 prcls
16290 DEM - Public Beach
* DMR - Limited Group Residence Region II

West Boylston

17750 CAM - Oakdale Complex
17751 MDC - Wachusett Reservoir Watershed, 69 prcls
19790 MDC - Ware River Watershed
20495 MDC - Waste Water Project, 17 prcls
20943 CAM - Undeveloped Land River Road
20945 CAM - Former Worcester County Hospital
21755 SDW - Worcester County Jail Power Plant
21775 MDC - Wachusett Reservoir Watershed
21789 SDW - Worcester County Jail New
* MHD - R.O.W.'s, 12 prcls
* SDW - Worcester County Jail Training Center

Bolton

10610 DEM - Delaney Flood Control Site
10611 CAM - Surplus Lancaster Complex, 2 prcls
10617 FWE - WMA Bolton Flats, 6 prcls
* DAR - APR Meadows Farm
* DFW - WMA Bolton Flats

Westborough

17953 FWE - Fisheries & Wildlife Land
17954 CAM - Surplus Lyman School for Boys , 5 prcls
17959 DMH - Westborough State Hospital, 2 prcls
17961 DYS - Central Youth Service Center
17964 FWE - WMA Westborough
20930 TRC - Westborough District Court
* CAM - Surplus Graften Complex (35 acres)
* DAR - Land
* DMR - Limited GRoup Residence Region VI 2 prcls
* MHD - R.O.W. Parcel

North Worcester Region

Templeton

17266 DEM - Otter River State Forest, 2 prcls
17267 MHD - Mass Highway Facility District 2
17268 MHD - Railroad Parcel
17269 DEM - Recreation Rail Trail
17272 DEM - State Forest, 2 prcls
17275 DEM - Templeton State Forest, 2 prcls
17278 DMR - Templeton Developmental Center, 2 prcls
17279 DMR - Walter E. Fernald School
20059 DFW - Fisheries & Wildlife Land
* MDC - Ware River Water Supply Watershed, 2 prcls
* MHD - R.O.W.'s, 9 prcls

Winchendon

17311 FWE - WMA Millers River
18146 MHD - Winchendon Depot District 2
18147 FWE - Monomonac Lake Access
18153 DEM - Winchendon State Forest, 17 prcls
18170 FWE - WMA Birch Hill , 22 prcls
* DFW - WMA Millers River
* VET - Veteran's Memorial Cemetery, 4 prcls
* VET - Veteran's Memorial Cemetery Easement

Fitchburg

12632 FSC - Fitchburg State College, 54 prcls
12647 DEM - Fitchburt State Pool
12658 MHD - Mass Highway Facility Distirct 3
12663 DEM - Willard Brook State Forest
18868 DEM - Leominster State Forest
20510 DFA - APR Marshall Farm
20808 DEM - No Town Reservoir State Forest, 3 prcls
20919 TRC - Fitchburg District Court
20920 TRC - Fitchburg Superior Court and Registry of Deeds
20958 DFA - APR Hertel Farm
* DFA - APR Ross Back Dairy Farm
* MHD - R.O.W.'s, 25 prcls

Harvard

13129 FWE - Bear Hill Pond
13130 FWE - WMA Delaney, 3 prcls
13133 DEM - FT29-Fire Sighting Tower
13137 FWE - Tahanto Trail
13139 FWE - WMA Bolton Flats, 3 prcls
20173 DFA - APR Pitkin Orchard Farm
20639 DFA - APR Carlson Orchards Farm
21363 DFA - APR Westward Orchards, 3 prcls
* MHD - R.O.W.'s, 3 prcls

Ashburnham

10193 FWE - Fish & Wildlife Land
10195 DEM - Ashburnham State Forest, 40 prcls
10226 DFW - WMA High Ridge
10227 FWE - WMA Watatic Mountain
* DCR - Ashburnham State Forest

Lunenburg

13912 DEM - Whalom Lake Area
13913 DEM - Willard Brook State Forest
17238 DFA - APR Katkin Farm
19885 DFA - APR American Farmland Trust
20169 DFA - APR MacMillan Farm, 2 prcls
20170 DFA - APR Pearson Farm
21208 DFW - WMA Hunting Hill
* DEM - Willard Brook State Hospital
* MHD - R.O.W.'s, 2 prcls

Leominster

13645 FWE - Whalom Lake Access
13646 MIL - Armory
13648 DEM - Land, 3 prcls
13659 DEM - Leominster State Forest, 21 prcls
13671 DEM - Leominster State Pool
13673 MHD - Mechanic St Parcel-D3
13691 POL - State Police Barracks
20653 MDC - Wachusett Reservoir Watershed,
* DFA - APR Sholan Farm, 2 prcls
* MHD - R.O.W.'s, 37 prcls

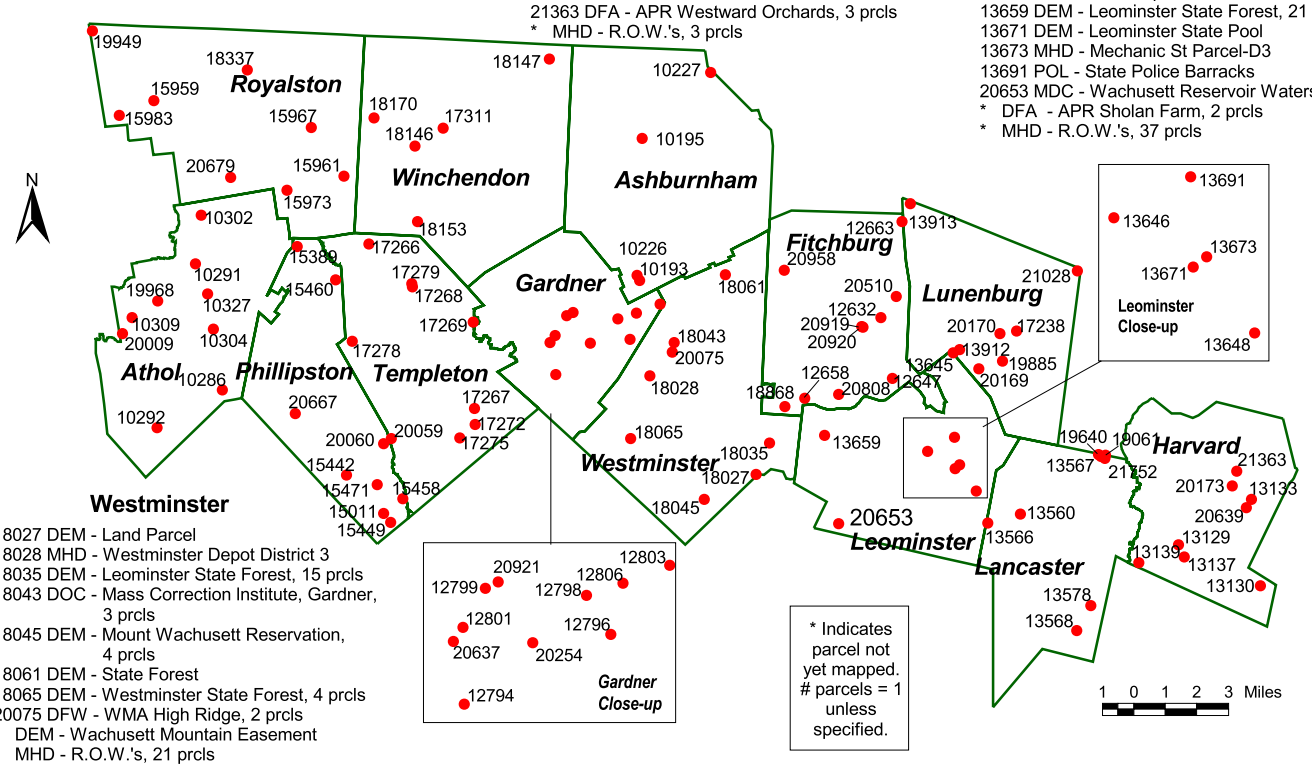

* Indicates parcel not yet mapped. # parcels = 1 unless specified.

Westminster

18027 DEM - Land Parcel
18028 MHD - Westminster Depot District 3
18035 DEM - Leominster State Forest, 15 prcls
18043 DOC - Mass Correction Institute, Gardner, 3 prcls
18045 DEM - Mount Wachusett Reservation, 4 prcls
18061 DEM - State Forest
18065 DEM - Westminster State Forest, 4 prcls
20075 DFW - WMA High Ridge, 2 prcls
* DEM - Wachusett Mountain Easement
* MHD - R.O.W.'s, 21 prcls

Royalston

15959 DEM - Royalston State Forest, 36 prcls
15961 DEM - State Forest, 4 prcls
15967 FWE - WMA Millers River, 19 prcls
15973 DFW - WMA Birch Hill, 8 prcls
15983 DFW - WMA Fish Brook, 2 prcls
18337 DFW - WMA Lawrence Brook, 14 prcls
19949 DEM - Warwich State Forest, 6 prcls
20679 DFW - WMA Lawrence Brook
* DEM - Project Tully North Quabbin, 5 prcls
* DFA - WMA Lawrence Brook, 3 prcls
* DFW - North Quabbin Focus Area, 9 prcls
* DFW - WMA Tully Mountain, 8 prcls

Athol

10286 MHD - Athol Depot District 2
10291 DEM - Lawton State Forest, 4 prcls
10292 DEM - Petersham State Forest, 4 prcls
10302 DEM - State Forest, 8 prcls
10304 POL- State Police Barracks
10309 DFW - WMA Millers River, 4 prcls
10327 FWE - WMA Millers River, 24 prcls
19968 FWE - Millers River Access &Tully Brook, 2 prcls
20009 MHD - Railroad Bridge Reconstruction, 8 prcls
* DEM - Project Tully Quabbin
* DFW - North Quabbin Focus Area
* DFW - WMA Tully Brook
* DFW - WMA Tully Mountain

Gardner

12794 MIL - Armory
12796 DMR - Limited Group Residence Region II
12798 DOC - Mass Correctional Institute, Gardner
12799 MWC - Mount Wachusett Community College
12801 DEM - Skating Rink
12803 DEM - Westminster State Forest
12806 FWE - WMA High Ridge, 4 prcls
20254 DEM - Dunn Pond Park
20637 DEM - Gardner Heritage State Park, 3 prcls
20921 TRC - Gardner District Court
* DCR - Winchendon State Forest
* DFW - WMA High Ridge
* MHD - R.O.W.'s, 11 prcls

Lancaster

13560 FSC - Fitchburg State College, 9 prcls
13566 MHD - Lancaster Depot District 3
13567 DYS - Shirley State Industrial School
13568 CAM - Surplus Lancaster Complex, 2 prcls
13578 FWE - WMA Bolton Flats, 5 prcls
19061 DOC - MCI Shirley Medium
19640 DOC - MCI Shirley Minimum
21752 DOC - Souza Baranowoski Correctional
* DFW - WMA Bolton Flats, 9 prcls
* DOC - MCI Lancaster
* MHD - R.O.W.'s, 10 prcls

Phillipston

15011 DEM - FT34-Fire Sighting Tower
15389 DFW - WMA Millers River, 2 prcls
15442 FWE - Fisheries & Wildlife Land, 7 prcls
15449 DEM - Hubbardston State Forest, 6 prcls
15458 DEM - Recreation Rail Trail
15460 DMR - Walter E. Fernald School, 6 prcls
15471 FWE - WMA Phillipston, 11 prcls
20060 DFW - Fisheries & Wildlife Land
20667 DFW - WMA Popple Camp, 5 prcls
* DFW - North Quabbin Focus Area
* FWE - WMA Popple Camp, 8 prcls
* MDC - Ware River Water Supply Watershed
* MHD - R.O.W.'s, 3 prcls

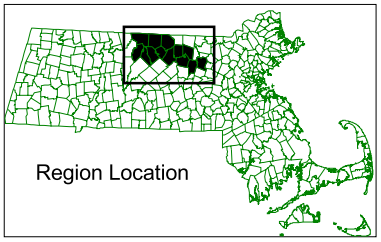

South East Worcester Region

Millbury

14275 DFA - APR Pearson Farm
14276 MHD - Millbury Depot
14277 MHD - Flood Control Project, 2 prcls
14282 FWE - Singletary Lake
20180 FWE - WMA Merrill Pond
20657 DFW - APR WW Windle Company Farm, 4 prcls
21774 CAM - New State Police Station
21779 CAM - Police Station Easement
* DFA - APR WWW Windle Company Farm, 4 prcls
* DFW - Project Mathieu
* DFW - WMA Martha Derring
* MHD - R.O.W.'s, 3 prcls

Hopedale

13334 DEM - Upton State Forest, 2 prcls

Grafton

12853 DMR - Limited Group Residence Region II
12860 DMR - Limited Group Residence Region II
12862 POL - State Police Barracks, Troop C
12863 DFW - WMA Quinsigamond River Corridor
12864 DFW - Fisherville Pond Access
15028 DYS - Grafton DYS Complex
* DFW - Quinsigamond Marsh

Auburn

10330 DEM - Hogan Memorial Rink
10342 MHD - Worcester Flood Diversion Channel, 2 prcls
* MHD - R.O.W.'s, 12 prcls

Milford

14273 CAM - Surplus Milford Armory
14274 DEM - Route 140 Swimming Facility
20352 MIL - National Guard Headquarters
20925 TRC - Milford District Court

Northbridge

15046 MIL - Northbridge Armory
15047 FWE - Blackstone Canal
15051 DEM - Purgatory Chasm Reservation
15062, 15065 DEM - Upton State Forest, 9 prcls
15071 DEM - Blackstone River Heritage Park, 7 prcls
15111 FWE - WMA EK Swift, 3 prcls
* MHD - R.O.W.'s, 8 prcls

Upton

17412 DEM - Land, 5 prcls
17417 MHD - Upton Depot
17418, 17420 DEM - Upton State Forest, 15 prcls
* MHD - R.O.W. Parcel

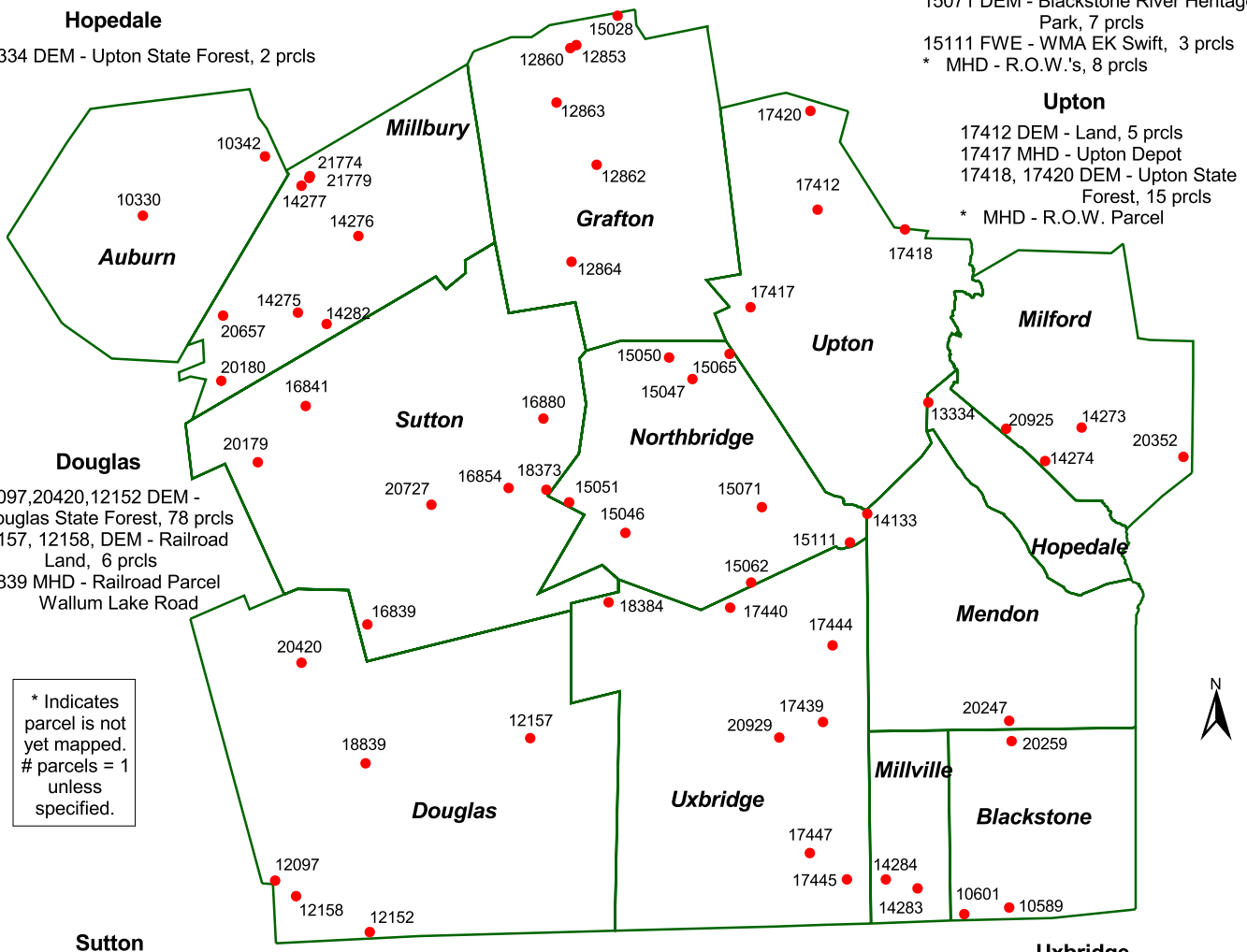

Douglas

12097,20420,12152 DEM - Douglas State Forest, 78 prcls
12157, 12158, DEM - Railroad Land, 6 prcls
18839 MHD - Railroad Parcel Wallum Lake Road

* Indicates parcel is not yet mapped. # parcels = 1 unless specified.

Sutton

16839 FWE - Lake Manchaug Public Access
16841 FWE - Merril Pond Reservation, 13 prcls
16854 DEM - Purgatory Chasm Reservation, 11 prcls
16880 DEM - Sutton State Forest, 46 prcls
18373 DFW - WMA Lackey Pond
20179 FWE - WMA Merrill Pond
20727 DEM - Sutton State Forest
* DFA - APR Keown Farm
* DFA - APR Whitten Farm
* DFW - WMA Merrill Pond
* MHD - R.O.W.'s, 25 prcls

Millville

14283 DEM - Blackstone River Heritage Park
14284 MHD - Railroad Parcel

Mendon

14133 FWE - WMA EK Swift
20247 DFW - WMA Quisset Hill
* DEM - Fire District 7 Fire Sighting Tower

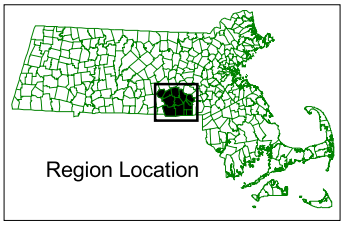

Uxbridge

17439, 17440 DEM - Blackstone River Heritage Park, 15 prcls
17444 DEM - Capron Park
17445 MHD - Railroad Parcel
17447 MHD - Uxbridge Depot
18384 DFW - WMA Lackey Pond
20929 TRC - Uxbridge District Court
* DEM - Blackstone River/Canal Heritage State Park, 2 prcls
* MHD - R.O.W.'s, 18 prcls

Blackstone

10589 FWE - Blackstone Canal, 11 prcls
10601 DEM - Blackstone River Heritage Park, 4 prcls
20259 DFW - WMA Quisset Hill

South West Worcester Region

West Brookfield

17912 DFA - APR Doman/Benedict Farm
17914 DFA - APR Patt Farm, 3 prcls
17916 MHD - Brookfield Closed Facility
17917 DEM - FT27-Fire Sighting Tower
17918 DEM - West Brookfield State Forest
17919 FWE - WMA Quaboag , 3 prcls
17923 FWE - WMA Richardson, 4 prcls
20127 DFA - APR DeQuattro Farm
20178 DFA - APR Kibbe Farm
20435 DFA - APR Benedict Farm
21213 DFW - WMA Coy Hill, 3 prcls
* DEM - State Forest
* DFW - WMA Richardson
* MHD Parcel West Main St.

Spencer

10495 DFA - APR Zukas Farm, 2 prcls
16579 FWE - Flood Control
16581 FWE - State Forest
16591, 16603 DEM - Spencer State Forest, 14 prcls
16604 FWE - WMA Four Chimneys
16606 FWE - WMA Moose Hill, 2 prcls
19441 MHD - Parcel at Stringer Dam
* DFA - APR Adams Farm
* DFW - WMA Moose Hill
* MHD - R.O.W.'s, 13 prcls

East Brookfield

12194 FWE - Podunk Marsh, 2 prcls
20342 TRC - East Brookfield District Court
20615 DFW - WMA Quaboag

Brookfield

10020 MHD - Fiskdale Road Bridge Replacement, 7 prcls
11549 MHD - District 3 Maint Facility
11550 FWE - Rice Reservoir Headwaters
11551 MHD - District 3 Maint Facility
11552 POL - State Police Barracks Troop C
11553 FWE - WMA Hamilton, 3 prcls
11557, 11572, 11616 DFW - WMA Quaboag, 43 prcls
11618 DFW - WMA Richardson, 5 prcls
18523 DFA - APR Elm Hill Farms, 2 prcls
20472 DFW - WMA Wolf Swamp
20614 DFA - APR Spencer Farm, 2 prcls
21211 DFW - WMA Wolf Swamp, 4 prcls
* FWE - WMA Quaboag, 24 prcls
* FWE - WMA Richardson

* Indicates land parcel is not yet mapped. # parcels = 1 unless specified.

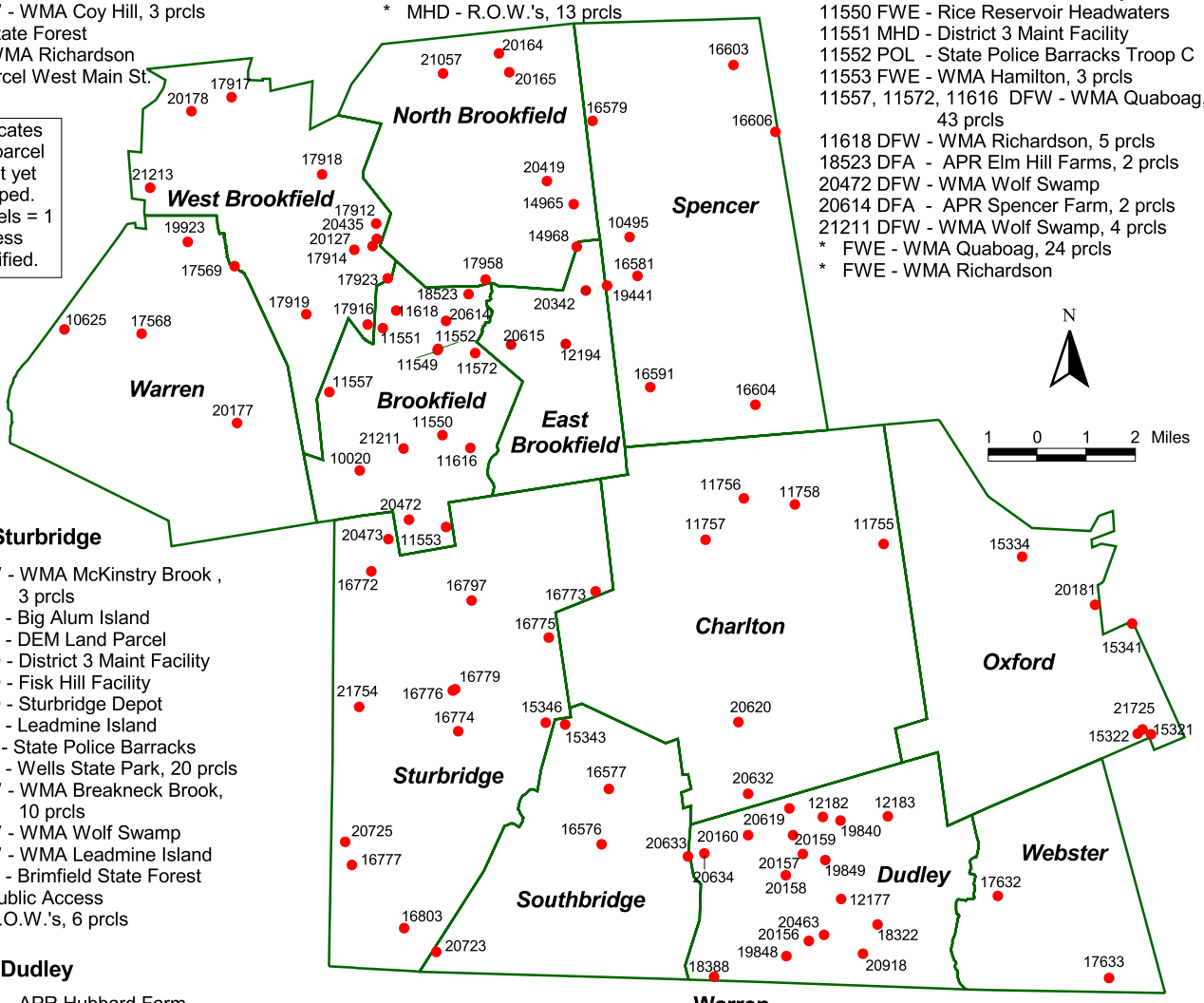

Sturbridge

15346 DFW - WMA McKinstry Brook , 3 prcls
16772 DEM - Big Alum Island
16773 DEM - DEM Land Parcel
16774 MHD - District 3 Maint Facility
16775 MHD - Fisk Hill Facility
16776 MHD - Sturbridge Depot
16777 DEM - Leadmine Island
16779 POL - State Police Barracks
16797 DEM - Wells State Park, 20 prcls
16803 DFW - WMA Breakneck Brook, 10 prcls
20473 DFW - WMA Wolf Swamp
20725 DFW - WMA Leadmine Island
21754 DEM - Brimfield State Forest
* FWE - Public Access
* MHD - R.O.W.'s, 6 prcls

Dudley

12177 DFA - APR Hubbard Farm
12182 DFA - APR Rozens Farm
12183 FWE - Pierpont Pond Shoreline
18322 DFA - APR Bates Farm
18388 DFA - APR Kuper Farm
19840 DFA - APR Gatzke Farm, 7 prcls
19848 DFA - APR Peckham Farm, 7 prcls
19849 DFA - APR Kalgren Farm, 4 prcls
20156 DFA - APR Hall Farm
20157 DFA - APR Easterbrook Farm
20158 DFA - APR Walker Farm
20159 DFA - APR Czaczkes Farm
20160 DFA - APR Wood Farm
20463 DFA - APR Williams Farm, 3 prcls
20619 DFW - APR Koebke Farm
20634 DFA - APR Robert E. Maynard Land Trust Farm
20918 TRC - Dudley District Court
* DFA - APR Koebke Farm

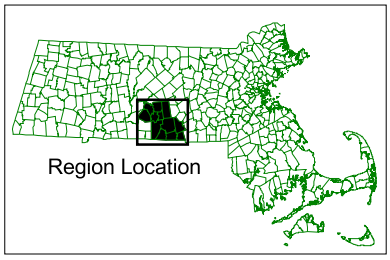

Southbridge

15343 DFW - WMA McKinstry Brook, 2 prcls
16576 MIL - Southbridge Armory
16577 DEM - Playground & Pool
20633 DFA - APR Maynard Land Trust Farm
20723 DFW - Breakneck Brook, 3 prcls

Warren

10625 FWE - WMA New
17568 FWE - Quaboag River Access
17569 FWE - Riverfront Properties
19923 DFA - APR Wingate Farm
20177 DFA - APR Tuttle Farm

North Brookfield

14965 FWE - Mill River Frontage, 4 prcls
14968 DEM - North Brookfield State Forest, 2 prcls
17958 DFA - APR Elm Hill Farms, 2 prcls
20164 DFA - APR Mendala Farm
20165 DFA - APR Woodis Farm, 6 prcls
20419 DFW - Five Mile River Access, 4 prcls
21057 DFA - APR Farmers Hill Farm, 2 prcls
* DFA - WMA Five Mile River
* DFW - WMA Richardson

Webster

17632 CAM - Surplus Armory
17633 DEM - Boat Ramp
* MHD - R.O.W.'s, 19 prcls

Oxford

15321 DFA - APR Kilinskas Farm
15322 DEM - Doutlas State Forest
15334 MHD - Oxford Depot
15341 DFW - WMA Merrill Pond
20181 FWE - WMA Merrill Pond
21725 DEM - District 7 Fire Tower
* CAM - Surplus R.O.W. Rte I-395
* MHD - R.O.W.'s, 54 prcls

Charlton

11755 MHD - Depot District 3
11756 DEM - Fire Dist 7 FireTower
11757 DFW - Glen Echo Lake Access
11758 FWE - WMA Charlton
20620, 20632 DFA - Maynard Land Trust Farm, 13 prcls

West Central Worcester Region

Holden

13230 MDC - Quabbin Aqueduct, 7 prcls
13232 FWE - Quinapoxet River Access
13247 POL - State Police Barracks Troop C
13296 MDC - Wachusett Reservoir Watershed, 111 prcls
13299 FWE - Wachusett Reservoir Watershed, 4 prcls
19835 DFW - WMA Poutwater Pond, 5 prcls
20161 DFA - APR Sandstorm Farm
20162 DFA - APR Oldakowski Farm
20163 DFA - APR Robinson Farm
20190 DFA - APR Maynard & Winslow Farm
20191 DFA - APR Ellen Maynard Trust Farm
20506 MDC - Waste Water Project, 7 prcls
* FWE - WMA Poutwater Pond
* MDC - Easement/Relief Trunk Sewer Line, 67 prcls
* MDC - Ware River Water Supply Watershed
* MHD - R.O.W.'s, 21 prcls

Petersham

14621 DFW - WMA Prince River Phillipston
14652 DFW - WMA Carter Pond
15429 DEM - Federation State Forest
15430 DEM - Petersham State Forest, 3 pracls
15434 FWE - Quabbin Reservoir Watershed
15436 MDC - Ware River Watershed
15438 FWE - WMA Phillipston, 2 prcls
15439 DFW - WMA Phillipston
15441 DFW - WMA Popple Camp, 3 prcls
20056 MDC - Quabbin Reservoir Watershed, 4 prcls
20509 DFW - WMA Racoon Hill
20668 DFW - Quabbin Reservoir Watershed
* FWE - Quabbin Reservoir Water shed East Branch

Oakham

14161 DFW - WMA Oakham, 11 prcls
15229 DEM - Oakham State Forest, 12 prcls
15237 NDC - Quabbin Aqueduct, 5 prcls
20661 MDC - Ware River Watershed, 2 prcls

Hubbardston

13370 DEM - Hubbardston State Forest, 20 prcls
13384 MDC - Quabbin Reservoir Watershed, 14 prcls
13395 DEM - Recreation Rail Trail
13396 DEM - State Forest
13459 FWE - Ware River Watershed
13465 MDC - Ware River Watershed, 90 prcls
13468 DEM - Westminster State Forest
13473 FWE - WMA Hubbardston, 6 prcls
13476 MDC - WMA Hubbardston, 4 prcls
13479 FWE - WMA Phillipston, 2 prcls
20174 DFA - APR Holopainen Farm
20651 DFW - Natty Brook Access Management
* MDC - Wachusett Reservoir Watershed
* MDC - Ware River Water Supply Watershed, 14 prcls
* MDC - Ware River Watershed/Quabbin Aqueduct

Paxton

15374 DEM - Moore State Park. 14 prcls
15379 FWE - WMA Moose Hill, 9 prcls
* DFW - Moore State Park

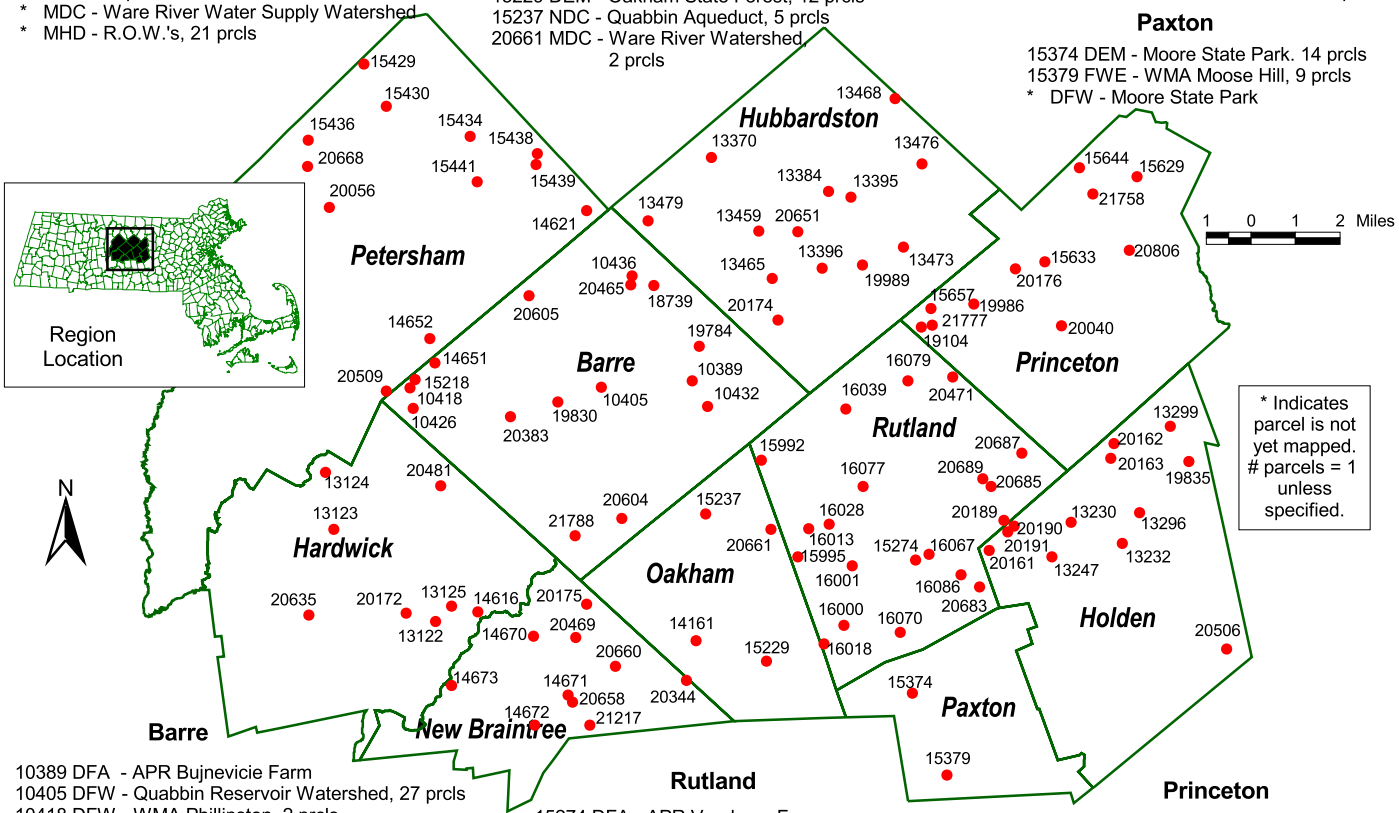

Barre

10389 DFA - APR Bujnevicie Farm
10405 DFW - Quabbin Reservoir Watershed, 27 prcls
10418 DFW - WMA Phillipston, 2 prcls
10426 DEM - Recreation Rail Trail
10432 MDC - Ware River Watershed, 11 prcls
10436 FWE - WMA Prince River, 2 prcls
14651 DFW - WMA Carter Pond
15218 MDC - Quabbin Reservoir Watershed, 4 prcls
18739, 21788 DFW - WMA Ware River Corridor
19784 FWE - WMA Moose Brook, 3 prcls
19830 DFA - APR Hancock Farm
20383 DFW - WMA Moose Brook, 2 prcls
20465 DFW - WMA Prince River, 8 prcls
20604 DFA - APR Chase Farms
20605 DFA - APR Stevens/White Oak Farm, 3 prcls
* FWE - WMA - Ware River Corridor
* MHD - R.O.W.'s, 2 prcls

Hardwick

13122 DFA - APR Sullivan Farm
13123 MDC - Quabbin Reservoir Watershed
13124 MDC - Quabbin Fishing Area 3
13125 MHD - Railroad Parcel
14616 DFW - WMA Moose Brook, 2 prcls
20172 DFA - APR Goodfield Farm
20481 DFA - APR Robinson Farm, 2 prcls
20635 DFW - WMA Muddy Brook, 3 prcls
* DFA - APR Bartoszek Farm
* DFA - WMA Muddy Brook
* DFW - WMA Ware River
* FWE - WMA Muddy Brook, 3 prcls

Rutland

15274 DFA - APR Voorhees Farm
15992 DEM - Barre Falls Flood Control Project, 4 prcls
15995 DEM - Conservation Land, 2 prcls
16000 DEM - Department of Natural Resources, 5 prcls
16001 MHD - Rutland Depot District 3
16013 MDC - Metropolitan District Water Supply, 16 prcls
16018 DEM - Oakham State Forest
16028 MDC - Quabbin Reservoir Watershed, 47 prcls
16039 MDC - Ware River Watershed, 16 prcls
16067 CAM - Surplus Rutland Heights Hospital
16070 DEM - Rutland State Park, 5 prcls
16077 FWE - Ware River Water Supply Access Area, 4 prcls
16079 FWE - Ware River Watershed
16086 DFA - APR White Oak Land Conservation Society
20189 DFA - APR Maynard & Winslow Farm, 2 prcls
20471 DFW- WMA Savage Hill, 3 prcls
20683 DFA - APR Alta Vista Farm
20685 DFA - APR Jordan Farm
20687 DFA - APR Williams Farm, 3 prcls
20689 DFA - APR Heiffer Project international
* DMR - Limited Group Residence Region II
* MDC - Easement/Relief Trunk Sewer, 9 prcls
* MDC - Ware River Watershed East Branch
* MDC - Ware River Watershed/Mill Brook, 2 prcls

Princeton

15629 DEM - Leominster State Forest, 5 prcls
15633 FWE - Minns Wildlife Sanctuary
15644 DEM - Mount Wachusett Reservation, 25 prcls
15657 FWE - Ware River Water Supply Access Area
19104 DFW - WMA Savage Hill , 3 prcls
19986 MDC - Ware River Watershed, 2 prcls
20040 MDC - Watershed, 7 prcls
20176 DFA - APR Stimson Farm
20806 MDC - Wachusett Reservoir Watershed, 66 prcls
21758 DEM - FT30-Fire Sighting Tower
21777 UMA - UMass State Forest

New Braintree

14670 DFA - APR Burgundy Brook Farm
14671 DFA - APR Pollard Farm
14672 POL - State Police Training Academy
14673 DFW -WMA Ware River Corridor
20175 DFA - APR Murray Farm
20344 DFW -WMA Oakham, 2 prcls
20469 DFA - APR Howe Farm
20658 DFW - APR Waugh Farm
20660 DFW - WMA Winnimusett, 7 prcls
21217 DFA - APR Small Farm, 5 prcls
* DFA - APR Stillman Farm, 2 prcls
* DFW - Project Davis
* FWE - WMA Winnimusett, 8 prcls

Table 3

Commonwealth-Owned Real Property by Executive Office and Agency

Table 3: Commonwealth-Owned Real Property By Executive Office and Agency

Executive Office	Agency	Municipality	Facility Name	Acreage	Improvements	GSF
Administration and Finance	BSB	Boston	HURLEY BUILDING	4.13	1	347,022
		Boston	LINDEMAN BUILDING	4.13	1	225,875
		Boston	MCCORMACK BUILDING	4.18	1	800,000
		Boston	PARKING AREA	0.37	1	
		Boston	SALTONSTALL BUILDING	0.24	1	625,000
		Boston	STATE HOUSE	5.73	1	650,000
		Pittsfield	PITTSFIELD STATE OFFICE SITE	3.20	2	62,950
		Springfield	SPRINGFIELD STATE OFFICES LIBERTY ST	1.49	1	21,000
	CAM	Ashland	VACANT LAND SITE 1	0.69		
		Ashland	VACANT LAND SITE 2	1.55		
		Belchertown	BELCHERTOWN SCHOOL FARM COMPLEX	202.92	2	2,000
		Belchertown	BELCHERTOWN SCHOOL PARCEL F	7.50		
		Belchertown	BELCHERTOWN SCHOOL WELLFIELD SITE	6.50		
		Belchertown	LAND VARIOUS USES	232.21	1	
		Belmont	SUR METROPOLITAN STATE HOSPITAL DISP	0.18		
		Bolton	SUR LANCASTER COMPLEX	29.60		
		Boston	NASHUA ST COMMON EASEMENT	0.04		
		Boston	NASHUA ST WALL EASEMENT	0.07		
		Boston	STATE TRANSPORTATION BUILDING	2.64	1	901,000
		Boston	SUR MDC HEADQUARTERS	0.18	1	70,000
		Boston - Chill	SUR CHESTNUT HILL WATERWORKS	7.90	3	43,500
		Boston - Dorch	BOSTON STATE HOSPITAL EAST EASEMENT	3.59		
		Boston - Dorch	SUR BOSTON STATE HOSPITAL EAST DISP L	14.61		
		Boston - Dorch	SUR BOSTON STATE HOSPITAL WEST DISP	40.00	1	3,970
		Boston - JamPl	SUR 105 SOUTH HUNTINGTON A	1.12		
		Boston - JamPl	SUR 105 SOUTH HUNTINGTON B	0.68	1	39,000
		Boston - RoxCr	SUR R.O.W. PARCEL 24-F	0.61		
		Boston - SoBos	SUR INCINERATOR PARCEL	3.43		
		Boxford	COUNTY CONSERVATION LAND	3.80		
		Boylston	VACANT LAND MAIN STREET	120.00		
		Brookline	1010 COMM AVE	0.60		
		Brookline	SUR FORMER FISHER HILL RESERVOIR	10.55	1	
		Cambridge	BULLFINCH BUILDING	1.37	1	200,000
		Chicopee	CHICOPEE LAND PARCEL	0.21		
		Danvers	COUNTY CONSERVATION LAND	11.21		
		Danvers	DANVERS STATE HOSPITAL CEMETERY	1.76		
		Danvers	SUR DANVERS STATE HOSPITAL	8.14		
		Danvers	SUR DANVERS STATE HOSPITAL HIGHLAND	198.74	32	810,385
		Danvers	SUR DANVERS STATE HOSPITAL LOWLAND	1.76	14	119,246
		Danvers	SUR DMR LAND PARCEL	0.37		
		Easthampton	COUNTY LAND	0.23		
		Fitchburg	SUR FITCHBURG STATE COLLEGE	0.16	1	
		Foxborough	FOXBOROUGH STATE HOSPITAL EASEMENT	8.86		
		Foxborough	PARCEL WALNUT ST	18.21		
		Foxborough	SUR FOXBOROUGH STATE HOSPITAL A	5.51		
		Foxborough	SUR FOXBOROUGH STATE HOSPITAL B-1	37.47		
		Foxborough	SUR FOXBOROUGH STATE HOSPITAL B-2	1.25		
		Foxborough	SUR FOXBOROUGH STATE HOSPITAL B-3	1.08		
		Foxborough	SUR FOXBOROUGH STATE HOSPITAL D	8.35		
		Foxborough	SUR FOXBOROUGH STATE HOSPITAL E-1	35.80		
		Foxborough	SUR FOXBOROUGH STATE HOSPITAL E-3	3.49	2	85,964
		Foxborough	SUR FOXBOROUGH STATE HOSPITAL F-1	18.23	11	270,869
		Foxborough	SUR FOXBOROUGH STATE HOSPITAL F-2	14.10	6	95,098
		Foxborough	SUR FOXBOROUGH STATE HOSPITAL G-1	0.80		
		Foxborough	SUR FOXBOROUGH STATE HOSPITAL G-2	0.81		
		Foxborough	SUR FOXBOROUGH STATE HOSPITAL G-3	0.79		
		Foxborough	SUR FOXBOROUGH STATE HOSPITAL G-4	0.83		
		Foxborough	SUR FOXBOROUGH STATE HOSPITAL G-5	1.59	1	406
		Foxborough	SUR FOXBOROUGH STATE HOSPITAL H-1	1.77	1	7,796
		Foxborough	SUR FOXBOROUGH STATE HOSPITAL I	3.47		
		Foxborough	SUR LIMITED GROUP RESIDENCE REGION V	0.35	2	4,488
		Grafton	GRAFTON COMPLEX LEASE	63.35		
		Groveland	COUNTY CONSERVATION LAND	5.80		
		Haverhill	COUNTY LAND	0.52		
		Hull	CLOCKTOWER		1	
		Huntington	COUNTY LAND	0.05		
		Lancaster	LANCASTER COMPLEX	100.20	23	137,782
		Lancaster	MCI - LANCASTER		10	97,254
		Lawrence	CORRECTION ALTERNATIVE CENTER	13.92	7	81,204
		Lawrence	COUNTY GOVERNMENT BUILDING	0.49	1	44,766
		Lawrence	COUNTY REGISTRY OF DEEDS	0.56	1	26,500
		Lexington	FORMER MIDDLESEX COUNTY HOSPITAL	47.50		
		Lexington	SUR METROPOLITAN STATE HOSPITAL DISP	23.65	7	508,930
		Lowell	SUR TREMONT YARD	0.88	1	
		Lowell	UMASS LOWELL MILL PARCEL 5	1.51		
		Lowell	UMASS LOWELL MILL PUBLIC PARCEL 3	4.89		
		Medfield	SUR MEDFIELD STATE HOSPITAL At RR	1.57		
		Medfield	SUR MEDFIELD STATE HOSPITAL PARCEL A	157.90	64	812,126

Table 3: Commonwealth-Owned Real Property By Executive Office and Agency

Executive Office	Agency	Municipality	Facility Name	Acreage	Improvements	GSF
Administration and Finance	CAM	Medfield	SUR MEDFIELD STATE HOSPITAL PARCEL B	37.66		
		Medfield	SUR MEDFIELD STATE HOSPITAL PARCEL C	5.00		
		Medfield	SUR MEDFIELD STATE HOSPITAL PARCEL D	22.00		
		Medfield	SUR MEDFIELD STATE HOSPITAL WELL	20.30		
		Middleton	COUNTY CONSERVATION LAND	121.04		
		Millbury	NEW STATE POLICE STAION EASEMENT	0.01		
		Millbury	NEW STATE POLICE STATION	1.70	1	
		New Bedford	BRISTOL ACQUISITION KEMPTON STREET	1.42	1	33,850
		New Bedford	BRISTOL ACQUISITION MILL STREET	0.69	1	2,849
		New Bedford	SUR ARMORY - NEW BEDFORD	1.29	1	81,923
		North Reading	SUR J T BERRY REGIONAL CENTER	86.62	21	142,610
		Northampton	COUNTY LAND	4.43		
		Northampton	COUNTY PARKING LOT	0.36		
		Northampton	OFFICE BUILDING	0.52	1	
		Otis	COUNTY LAND	0.06		
		Oxford	SUR R.O.W. PARCEL RTE I-395	3.77		
		Peabody	COUNTY CONSERVATION LAND	31.19		
		Peabody	COUNTY LAND	0.15		
		Quincy	SUR QUINCY LAND PARCEL	2.50		
		Rowley	COUNTY LAND	7.00		
		Rutland	SUR RUTLAND HEIGHTS HOSPITAL	88.00	39	345,633
		Shrewsbury	SUR GRAFTON COMPLEX LOT A	79.00		
		Shrewsbury	SUR GRAFTON COMPLEX LOT B	18.22		
		Shrewsbury	SUR GRAFTON COMPLEX LOT C	65.29		
		Springfield	SPRINGFIELD STATE OFFICES DWIGHT ST	1.13	1	125,000
		Stoughton	SUR ARMORY - STOUGHTON	2.66	1	14,500
		Taunton	SUR PAUL A DEVER STATE SCHOOL CORE	66.00	18	304,633
		Topsfield	COUNTY CONSERVATION LAND	8.35		
		Wakefield	STRIP OF LAND			
		Waltham	FORMER MIDDLESEX COUNTY HOSPITAL	6.45		
		Waltham	OUR LADY OF THE AFFLICTED RECTORY LO	1.43	2	5,412
		Waltham	SUR GAEBLER CHILDRENS CENTER	7.38	1	69,240
		Waltham	SUR METROPOLITAN STATE HOSPITAL DISP	8.38		
		Wellesley	WELLESLEY DEPOT	10.30		
		West Boylston	OAKDALE COMPLEX	32.00	4	41,530
		West Boylston	SUR FORMER WORCESTER COUNTY HOSPIT	30.00	1	100,424
		West Boylston	UNDEVELOPED LAND RIVER ROAD	39.00		
		Westborough	SUR GRAFTON COMPLEX LANDLOCK	35.17		
		Westborough	SUR LYMAN SCHOOL FOR BOYS	105.55	6	54,900
		Wilmington	SUR J T BERRY REGIONAL CENTER	3.14		
	VET	Agawam	VETERAN'S CEMETERY	61.25	3	9,887
		Winchendon	VETERAN'S MEMORIAL CEMETERY	226.52		
		Winchendon	VETERAN'S MEMORIAL CEMETERY EASEME			
	Totals for Administration and Finance			2,766.87	308	8,426,522
Commonwealth Zoo Commission	CZC	Boston - Roxbu	FRANKLIN PARK ZOO	12.98	32	108,689
		Stoneham	WALTER STONE ZOO	258.32	25	170,676
	Totals for Commonwealth Zoo Commission			271.30	57	279,365
Department of Education	DOE	Danvers	ESSEX AGRICULTURAL TECHNICAL INSTITU	109.32	43	272,352
		Middleton	ESSEX AGRICULTURAL TECHNICAL INSTITU	124.00		
	Totals for Department of Education			233.32	43	272,352
Economic Affairs	DET	Brockton	DET REGIONAL OFFICE	0.49	1	29,562
		Fall River	OPPORTUNITY JOB CENTER	0.32	2	20,000
		Lowell	OPPORTUNITY JOB CENTER	0.25	1	9,600
		New Bedford	OPPORTUNITY JOB CENTER	0.32	1	10,000
		Taunton	OPPORTUNITY JOB CENTER	0.27	1	7,650
	Totals for Economic Affairs			1.65	6	76,812
Environmental Affairs	DAR	Amherst	APR HESS FARM	157.00		
		Ashburnham	APR VAN HAZINGA FARM	20.67		
		Bolton	APR MEADOW FARM	23.03		
		Cummington	APR THAYER FARM	150.00		
		Deerfield	APR WILLIAMS FARM	68.30		
		Deerfield	APR WILLIAMS III FARM	171.92		
		Dracut	APR JOHN OGONOWSKI MEMORIAL FARM	33.80		
		Easthampton	APR BURT FARM	28.88		
		Greenfield	APR BOSTROM FARM	22.00		
		Greenfield	APR GRAVES FARM	10.75		
		Groton	APR BROOKS ORCHARD FARM	113.50		
		Hadley	APR IZER FARM	7.48		
		Hadley	APR ZASKEY FARM	38.70		
		Hampden	APR FERRITER FARM	37.00		
		Hatfield	APR BURKE FARM	40.00		
		Hawley	APR SCOTT FARM	15.34		
		Heath	APR THANE FARM	246.00		
		Lunenburg	APR PADULA FARM	22.00		
		Montague	APR GAIER & REIBER FARM	10.00		

Table 3: Commonwealth-Owned Real Property By Executive Office and Agency

Executive Office	Agency	Municipality	Facility Name	Acreage	Improvements	GSF
Environmental Affairs	DAR	Plainfield	APR WARYJASZ FARM	433.00		
		Southampton	APR SEARLE FARM	98.94		
		Southwick	APR BRZOSKA FARM	175.00		
		Sunderland	APR REED CHIN YEE FARM	10.12		
		Sunderland	APR SOVINSKI FARM	20.00		
		Sunderland	APR THOMAS FARM	8.00		
		Westborough	DEPARTMENT OF AGRICULTURAL RESOURC	11.45		
		Westfield	APR BAILEY FARM	78.28		
		Westfield	APR PHELON FARM	86.60		
		Westport	APR HIX BRIDGE FARM	160.80		
		Westport	APR SCHMID FARM	91.37		
		Whately	APR MAIEWSKI FARM	9.50		
	DCR	Ashburnham	ASHBURNHAM STATE FOREST	13.00		
		Barnstable	CONSERVATION EASEMENT AND RESTRICTI	55.00		
		Barnstable	CR SALT MEADOW LANE	55.00		
		Boston - HydPk	STONY BROOK RESERVATION	1.36		
		Canton	NEPONSET RIVER WATERSHED	7.81		
		Chelmsford	BARTLESON FARMSTEAD	12.56		
		Conway	SOUTH RIVER STATE FOREST	32.00		
		Douglas	DOUGLAS STATE FOREST	59.90		
		Egremont	WMA JUG END STATE RESERVATION	1.19		
		Falmouth	WAQUOIT BAY NERR	10.20		
		Gardner	WINCHENDON STATE FOREST	168.90		
		Gill	CONNECTICUT RIVER GREENWAY STATE PA	15.00		
		Hadley	CONNECTICUT RIVER GREENWAY STATE PA	92.80		
		Hawley	MOHAWK TRAIL STATE FOREST	59.80		
		Hingham	WEIR RIVER RESERVATION	0.46		
		Holden	WACHUSETT RESERVOIR WATERSHED	15.60		
		Holliston	PROJECT FAIRBANKS	210.18		
		Hull	WEIR RIVER ESTUARY	5.62		
		Lynn	LYNN HERITAGE STATE PARK	0.41		
		Mashpee	MASHPEE NATIONAL WILDLIFE REFUGE	35.00		
		Mashpee	WAQUOIT BAY NERR	7.59		
		Medfield	MEDFIELD STATE FOREST	10.02		
		Montague	PROJECT GARBIEL	14.00		
		North Andover	HAROLD PARKER STATE FOREST EASEMEN	2.24		
		North Andover	NESWC RESOURCE RECOVERY PLANT SEW	1.29		
		Orange	ORANGE STATE FOREST	78.00		
		Princeton	WACHUSETT RESERVOIR RESERVATION	18.15		
		Princeton	WACHUSETT RESERVOIR WATERSHED	71.60		
		Sandwich	PROJECT BOSWORTH	18.60		
		Sandwich	SANDY NECK/BARNSTABLE MARSHES BARR	37.08		
		Saugus	SAUGUS MARSH RESERVATION	23.66		
		Savoy	SAVOY MOUNTAIN STATE FOREST	109.64		
		Sterling	WACHUSETT RESERVOIR RESERVATION	31.00		
		Sterling	WACHUSETT RESERVOIR WATERSHED	66.16		
		Tyngsborough	LONG POND CONSERVATION AREA	47.50		
		Watertown	CHARLES RIVER RESERVATION	0.01		
		Wayland	WAYLAND PARCEL LOT 1	2.20		
		Wayland	WAYLAND PARCEL LOT 2	5.90		
		Westminster	WACHUSETT MOUNTAIN STATE RESERVATI	29.37		
		Williamstown	TACONIC TRAIL STATE PARK	210.00		
	DEM	Abington	AMES NOWELL STATE PARK	606.87	5	2,818
		Acushnet	FT12-FIRE SIGHTING TOWER	1.00	2	945
		Adams	ASHUWILLTICOOK RAIL TRAIL	7.50		
		Adams	MOUNT GREYLOCK RESERVATION	3,532.30	2	288
		Adams	SAVOY STATE FOREST	477.00		
		Agawam	BOND ISLAND	8.00		
		Agawam	FIRE DISTRICT 11 FIRE TOWER		1	400
		Agawam	POOL/AGAWAM STATE	8.20	5	10,056
		Agawam	ROBINSON STATE PARK	863.55	10	7,403
		Amherst	FIVE COLLEGE BIKEWAY	44.11		
		Amherst	HOLYOKE RANGE STATE PARK	721.83	6	7,746
		Andover	CEMETARY	1.02		
		Andover	HAROLD PARKER STATE FOREST	826.95	2	752
		Ashburnham	ASHBURNHAM STATE FOREST	2,980.03		
		Ashby	STATE FOREST	113.00		
		Ashby	UPPER WRIGHTS POND	59.74		
		Ashby	WILLARD BROOK STATE FOREST	919.61		
		Ashfield	D.A.R. STATE FOREST	196.60		
		Ashfield	PROJECT HOWES	154.22		
		Ashland	ASHLAND STATE PARK	824.08	5	1,937
		Athol	LAWTON STATE FOREST	368.10		
		Athol	PETERSHAM STATE FOREST	158.50		
		Athol	PROJECT TULLY QUABBIN	75.00		
		Athol	STATE FOREST	592.90		
		Attleboro	POOL/HAYWOOD FIELD SWIMMING	3.20	5	9,628
		Auburn	RINK/HOGAN MEMORIAL SKATING	5.60	2	91,844

Table 3: Commonwealth-Owned Real Property By Executive Office and Agency

Executive Office	Agency	Municipality	Facility Name	Acreage	Improvements	GSF
Environmental Affairs	DEM	Barnstable	BARNSTABLE HARBOR MARSH	2.78		
		Barnstable	FT03-OBSERVATION TOWER	0.36	6	1,165
		Barnstable	STATE FOREST	53.90		
		Barnstable	WEST BAY ENTRANCE	1.07		
		Barre	RECREATION RAIL TRAIL	48.00		
		Becket	APPALACHIAN TRAIL	397.20		
		Becket	BECKET STATE FOREST	1,264.00		
		Becket	OCTOBER MOUNTAIN STATE FOREST	4,892.63		
		Becket	OTIS STATE FOREST	441.10		
		Belchertown	CADWELL MEMORIAL STATE FOREST	7.80		
		Belchertown	JEPSON HILL FRUITION PARK	50.50		
		Belchertown	PROJECT SPRINGFIELD WATER AND SEWER	3.90		
		Belchertown	PROJECT WIATROWSKI	17.00		
		Belchertown	STATE FOREST	35.60		
		Bellingham	FRANKLIN BRANCH RAIL TRAIL	10.23		
		Bellingham	RECREATION TRAIL	32.00		
		Berkley	DIGHTON ROCK STATE PARK	92.04	5	2,882
		Berkley	STATE FOREST	5.90		
		Bernardston	CONNECTICUT RIVER GREENWAY STATE PA	1,118.97		
		Billerica	BILLERICA CIRCUIT GREENBELT	9.50		
		Billerica	BILLERICA STATE FOREST	335.00		
		Billerica	GILSON HILL STATE FOREST	170.11		
		Billerica	MANNING STATE FOREST	264.05	3	850
		Blackstone	BLACKSTONE RIVER HERITAGE STATE PARK	37.64		
		Blandford	BLANDFORD STATE FOREST	275.00		
		Blandford	CHESTER/BLANDFORD STATE FOREST	1,594.80		
		Blandford	TOLLAND STATE FOREST	966.00		
		Bolton	DELANEY FLOOD CONTROL SITE	71.22		
		Boston	BOND ISLAND		3	2,320
		Boston	BOSTON HARBOR ISLAND STATE PARK	138.27		
		Boston	DEM LAND PARCEL SR-25	0.88		
		Boston	DEM LAND PARCEL SR-26	0.09	4	35,448
		Boston	ROXBURY STATE SITE / PUMP HOUSE	0.00	1	682
		Boston - Dorch	DORCHESTER HERITAGE PARK	0.50		
		Boston - EaBos	GALLUPS ISLAND	16.27		
		Boston - EaBos	SPECTACLE ISLAND	23.75		
		Boston - Roxbu	ROXBURY HERITAGE STATE PARK	1.72	2	8,102
		Bourne	FT05-BOURNE FIRE SIGHTING TOWER		2	548
		Bourne	PROJECT BOURNE	10.00		
		Bourne	SCUSSET BEACH STATE RESERVATION	80.00		
		Bourne	SHAWME CROWELL STATE FOREST	683.02		
		Boxford	BALDPATE POND FOREST & PARK	32.10		
		Boxford	GEORGETOWN/ROWLEY STATE FOREST	23.00		
		Boxford	WILLOWDALE STATE FOREST	227.78		
		Brewster	CAPE COD RAIL TRAIL BIKE PATH	88.44		
		Brewster	FIRE DISTRICT 1		1	100
		Brewster	NICKERSON STATE PARK	1,896.35	82	70,860
		Brewster	WATERFRONT STATE PARK	62.67	12	44,961
		Bridgewater	BOAT LANDING/BEACH	0.47		
		Bridgewater	LAKE NIPPENICKET PARKING LOT	1.40		
		Bridgewater	PARK & RIDE	1.32		
		Bridgewater	STATE FOREST	58.50		
		Brimfield	BRIMFIELD STATE FOREST	1,944.23	21	25,829
		Brockton	AMES NOWELL STATE PARK	1.76		
		Brockton	POOL & RINK/JOHN G. ASIAF	5.03	7	83,219
		Buckland	BUCKLAND STATE FOREST	92.00	1	
		Buckland	DUBUOUE MEMORIAL STATE FOREST	45.60		
		Carlisle	CARLISLE STATE FOREST	22.90		
		Carlisle	GREAT BROOK FARM STATE FOREST	30.60		
		Carlisle	GREAT BROOK FARM STATE PARK	866.58	28	54,004
		Carver	FT46-FIRE SIGHTING TOWER		1	400
		Carver	MYLES STANDISH STATE FOREST	2,000.00	28	40,019
		Charlemont	CATAMOUNT STATE FOREST	49.00		
		Charlemont	MOHAWK STATE FOREST	357.14		
		Charlemont	MOHAWK TRAIL STATE FOREST	1,543.00	23	12,380
		Charlton	FIRE DISTRICT 7 FIRE TOWER	0.50	2	
		Chelmsford	DEM LAND PARCEL	20.60		
		Chelmsford	FT21-FIRE SIGHTING TOWER		2	280
		Chelmsford	GREAT BROOK FARM STATE PARK	0.06	1	
		Cheshire	APPALACHIAN TRAIL	530.00		
		Cheshire	COUNTY LAKE HOOSAC	457.00		
		Cheshire	MOUNT GREYLOCK RESERVATION	931.73		
		Chester	CHESTER/BLANDFORD STATE FOREST	1,181.00	10	8,132
		Chesterfield	CHESTERFIELD GORGE STATE FOREST	31.39		
		Chesterfield	CHESTERFIELD STATE FOREST	235.00		
		Chesterfield	EAST BRANCH STATE FOREST	1,726.40		
		Chesterfield	GILBERT A BLISS STATE FOREST	311.30		
		Chesterfield	KRUG SUGARBUSH STATE FOREST	25.90		

Table 3: Commonwealth-Owned Real Property By Executive Office and Agency

Executive Office	Agency	Municipality	Facility Name	Acreage	Improvements	GSF
Environmental Affairs	DEM	Chicopee	CHICOPEE STATE PARK	491.50	12	127,777
		Chicopee	CONNECTICUT RIVER GREENWAY STATE PA		1	3,128
		Chicopee	POOL/SARAH JANE MEMORIAL	2.96	3	9,910
		Clarksburg	CLARKSBURG STATE FOREST	77.50		
		Clarksburg	CLARKSBURG STATE PARK	3,248.00	9	7,670
		Clarksburg	FLORIDA STATE FOREST	140.72		
		Clarksburg	NATURAL BRIDGE STATE FOREST	3.10		
		Clinton	POOL/CLINTON STATE	3.00	5	10,229
		Cohasset	WOMPATUCK STATE PARK	725.05		
		Colrain	CATAMOUNT STATE FOREST	1,672.50		
		Colrain	COLRAIN STATE FOREST	199.00		
		Colrain	HAROLD O COOK STATE FOREST	707.00		
		Concord	WALDEN POND STATE RESERVATION	349.29	10	8,474
		Conway	BRANDFORD CONWAY STATE FOREST	50.00		
		Conway	CONWAY STATE FOREST	1,927.90		
		Conway	RAYMOND CONWAY STATE FOREST	15.00		
		Conway	SOUTH RIVER STATE FOREST	190.50		
		Cummington	DEER HILL STATE RESERVATION	795.58		
		Cummington	WESTFIELD RIVER EAST BRANCH	75.00		
		Dalton	APPALACHIAN TRAIL	819.66	2	346
		Dalton	WACONAH FALLS STATE PARK	22.40	1	81
		Dartmouth	ACUSHNET CEDAR SWAMP	473.98	2	240
		Dartmouth	ALLEN'S POND NATURAL AREA	120.05		
		Dartmouth	DEMAREST LLOYD STATE PARK	221.51	5	2,530
		Dartmouth	HORSENECK BEACH STATE RESERVATION	84.00		
		Dartmouth	PROJECT HAWES	56.59		
		Dartmouth	TURNERS POND	26.46		
		Deerfield	CONNECTICUT RIVER GREENWAY CORRIDO	194.10		
		Deerfield	CONNECTICUT RIVER GREENWAY STATE PA	48.19		
		Deerfield	DEERFIELD RIVER PUBLIC ACCESS FACILITY	0.70		
		Deerfield	MOUNT SUGARLOAF RESERVATION	537.12	2	2,240
		Deerfield	POCUMTUCK RIDGE TRAIL STATE PARK	159.50		
		Dennis	CAPE COD RAIL TRAIL BIKE PATH	16.50		
		Dennis	FT48-FIRE SIGHTING TOWER	4.14	4	541
		Dennis	STAGE ISLAND	18.00		
		Douglas	DOUGLAS STATE FOREST	4,783.33	14	17,757
		Douglas	RAILROAD PARCEL	68.50		
		Dover	FT51-FIRE SIGHTING TOWER		1	225
		Dover	MEDFIELD STATE FOREST	111.72		
		Dracut	DRACUT STATE FOREST	1.06		
		Dracut	LOWELL-DRACUT STATE FOREST	532.31		
		Dunstable	BAYER/DUNSTABLE BIKE TRAIL	20.20		
		Duxbury	MYLES STANDISH STATE FOREST	28.68	3	2,612
		East Brookfield	SPENCER STATE FOREST	34.00		
		Eastham	CAPE COD RAIL TRAIL BIKE PATH	75.02		
		Eastham	CONSERVATION LAND	5.04		
		Easthampton	CONNECTICUT RIVER GREENWAY STATE PA		1	784
		Easthampton	MOUNT TOM STATE PARK	1.90		
		Easton	BORDERLAND STATE PARK	6.62	9	1,468
		Easton	OAKES AMES MEMORIAL PARK	612.64	11	32,598
		Edgartown	MANUEL F CORRELLUS STATE FOREST	899.62		
		Edgartown	MARTHAS VINEYARD STATE FOREST	848.40	6	7,538
		Edgartown	SEMGEKONTACKET BEACH	49.40		
		Edgartown	SOUTH BEACH MARTHAS VINYARD	71.35		
		Egremont	APPALACHIAN TRAIL	92.20		
		Egremont	JUG END STATE RESERVATION	213.00	1	864
		Egremont	MOUNT EVERETT RESERVATION	1,185.14		
		Erving	ERVING STATE FOREST	2,012.60	16	8,932
		Erving	NORTHFIELD STATE FOREST	509.50		
		Essex	FIRE OBSERVATION TOWER	7.00		
		Fairhaven	FORT PHOENIX STATE BEACH RESERVATIO	29.95	7	26,148
		Fairhaven	NEW DEM FACILITY	1.30		
		Fairhaven	WEST ISLAND STATE RESERVATION	338.00		
		Fall River	BATTLESHIP COVE	7.03	13	45,163
		Fall River	BOAT RAMP	5.26		
		Fall River	FIRE DISTRICT 3 FIRE TOWER			
		Fall River	FREETOWN STATE FOREST	2.98	1	20,000
		Fall River	HERITAGE STATE PARK	1.59	3	52,625
		Fall River	POOL/LAFAYETTE	1.90	6	15,845
		Fall River	PROJECT HAWES	237.32		
		Fall River	RINK/DRISCOLL SKATING	4.10	4	115,865
		Fall River	STATE FOREST	1,960.16		
		Falmouth	FT04-FIRE SIGHTING TOWER		1	625
		Falmouth	SOUTH CAPE BEACH STATE PARK			
		Falmouth	STATE FOREST	16.32	1	260
		Falmouth	WAQUOIT BAY NERR	39.55	4	14,157
		Falmouth	WASHBURN ISLAND	333.20		
		Fitchburg	LEOMINSTER STATE FOREST	55.00	1	1,654

Table 3: Commonwealth-Owned Real Property By Executive Office and Agency

Executive Office	Agency	Municipality	Facility Name	Acreage	Improvements	GSF
Environmental Affairs	DEM	Fitchburg	NO TOWN RESERVOIR STATE FOREST	89.80		
		Fitchburg	POOL/FITCHBURG STATE	1.51	4	8,209
		Fitchburg	WILLARD BROOK STATE FOREST	12.00		
		Florida	FLORIDA STATE FOREST	1,926.15		
		Florida	FT41-FIRE SIGHTING TOWER		1	144
		Florida	MOHAWK TRAIL STATE FOREST	1,871.00	4	5,250
		Florida	MONROE STATE FOREST	1,201.70	2	
		Florida	SAVOY STATE FOREST		6	1,561
		Foxborough	F GILBERT HILLS STATE FOREST	749.40	8	14,372
		Framingham	BAY CIRCUIT TRAIL	83.80		
		Framingham	CALLAHAN STATE PARK	607.29	2	1,576
		Framingham	COCHITUATE STATE PARK	94.50		
		Framingham	NOBSCOT OBSERVATION TOWER	76.68		
		Franklin	FRANKLIN STATE FOREST	778.55		
		Franklin	RINK/VETERANS MEMORIAL SKATING	6.74	1	33,000
		Freetown	FREETOWN/FALL RIVER STATE FOREST	3,401.66	26	26,137
		Gardner	DUNN POND PARK	130.00		
		Gardner	GARDNER HERITAGE STATE PARK	134.31	4	15,764
		Gardner	RINK/SKATING	4.48	3	121,720
		Gardner	WESTMINSTER STATE FOREST	49.00		
		Georgetown	DEM LAND PARCEL	44.01		
		Georgetown	GEORGETOWN/ROWLEY STATE FOREST	557.43		
		Gill	CONNECTICUT RIVER GREENWAY STATE PA	247.20		
		Gill	FRENCH KING GORGE	14.50		
		Gill	STACEY MOUNTAIN WILDLIFE RESERVATIO	128.00		
		Gloucester	STATE FISH PIER	0.65	10	164,729
		Goshen	D.A.R. STATE FOREST	1,609.00	29	12,859
		Goshen	FT53-FIRE SIGHTING TOWER		1	225
		Granby	GRANBY DINOSAUR MUSEUM	0.90	1	1,867
		Granby	HOLYOKE RANGE STATE PARK	1,225.97	1	3,246
		Granville	GRANVILLE STATE FOREST	1,706.99	10	4,009
		Granville	TOLLAND STATE FOREST	125.00		
		Great Barrington	APPALACHIAN TRAIL	61.08		
		Great Barrington	BEARTOWN STATE FOREST	4,946.72	8	1,826
		Great Barrington	EAST MOUNTAIN STATE FOREST	1,683.57		
		Great Barrington	FOUNTAIN POND STATE PARK	3.84		
		Great Barrington	GREAT BARRINGTON STATE FOREST	278.81		
		Great Barrington	PARCEL SF-1	120.60		
		Greenfield	CONNECTICUT RIVER GREENWAY STATE PA	82.09	2	
		Greenfield	PROJECT GROGAN	10.00		
		Greenfield	RINK/PIONEER VALLEY SKATING ARENA	0.91	1	31,800
		Groton	FT52-FIRE SIGHTING TOWER	0.50	4	444
		Groton	HOLLIS BRANCH	130.20		
		Groton	J HARRY RICK STATE FOREST	520.50		
		Groton	THORNE HILL CONSERVATION AREA	148.00		
		Groton	THORNE HILL CONSERVATION AREA II	119.50		
		Groton	THORNE HILL CONSERVATION AREA III	39.00		
		Groveland	NUNS HILL STATE PARK	47.56		
		Hadley	CONNECTICUT RIVER CORRIDOR	199.69		
		Hadley	CONNECTICUT RIVER GREENWAY STATE PA	28.35		
		Hadley	HOCKANUM ROAD	90.00		
		Hadley	HOLYOKE STATE PARK	36.90		
		Hadley	JOSEPH ALLEN SKINNER STATE PARK	404.92	11	17,654
		Hadley	MOUNT HOLYOKE STATE RESERVATION	11.47		
		Hadley	SKINNER STATE PARK	25.00		
		Halifax	MONPONSETT BEACH	4.50		
		Hamilton	POOL/BRADLEY PALMER STATE PARK	550.00	10	8,981
		Hancock	BATES MEMORIAL STATE PARK	347.60		
		Hancock	GOODRICH/FARR MEMORIAL FOREST	100.00		
		Hancock	PITTSFIELD STATE FOREST	5,657.50		
		Hanson	FT09-FIRE SIGHTING TOWER	0.23	1	625
		Harvard	FT29-FIRE SIGHTING TOWER	0.22	1	100
		Harwich	CAPE COD MOSQUITO CONTROL FACILITY	0.68		
		Harwich	CAPE COD RAIL TRAIL BIKE PATH	52.65		
		Harwich	DEM LAND PARCEL	0.32		
		Harwich	HAWKSNEST STATE PARK	240.20		
		Hatfield	APR BASHAN	6.00		
		Hatfield	CONNECTICUT RIVER CORRIDOR	10.12		
		Hatfield	CR WEST OF MILL RIVER	373.51		
		Hatfield	PROJECT KOGURT	83.00		
		Haverhill	RINK/VETERANS MEMORIAL SKATING	3.79	5	102,306
		Hawley	DUBUQUE MEMORIAL STATE FOREST	5,575.78	10	13,387
		Hawley	HAWLEY STATE FOREST	65.00		
		Hawley	MOHAWK TRAIL STATE FOREST	1,613.60		
		Heath	H. O. COOK STATE FOREST	817.50		
		Hingham	BOSTON HARBOR ISLAND HERITAGE STATE	0.14		
		Hingham	WILLIAM WEBB MEMORIAL PARK	34.26	4	35,468
		Hingham	WOMPATUCK STATE PARK	2,051.00	26	45,597

Table 3: Commonwealth-Owned Real Property By Executive Office and Agency

Executive Office	Agency	Municipality	Facility Name	Acreage	Improvements	GSF
Environmental Affairs	DEM	Hinsdale	ASHMERE RESERVOIR			
		Hinsdale	LAKE ASHMERE ISLAND	13.46		
		Hinsdale	WACONAH FALLS STATE PARK	18.00		
		Holbrook	FT15-HOLBROOK FIRE SIGHTING TOWER	0.66	1	625
		Holyoke	HOLYOKE HERITAGE STATE PARK	6.43	3	93,900
		Holyoke	MOUNT TOM STATE RESERVATION	200.00	13	14,578
		Holyoke	POOL/CHMURA STATE	1.65	3	5,338
		Holyoke	RINK/HENRY S. FITZPATRICK SKATING	3.81	1	27,921
		Hopedale	UPTON STATE FOREST	4.79		
		Hopkinton	HOPKINTON STATE PARK	1,000.02	16	21,689
		Hopkinton	UPTON STATE FOREST	362.92		
		Hopkinton	WHITEHALL STATE PARK	883.21	2	80,168
		Hubbardston	HUBBARDSTON STATE FOREST	1,099.78		
		Hubbardston	RECREATION RAIL TRAIL	16.00		
		Hubbardston	STATE FOREST	35.60		
		Hubbardston	WESTMINSTER STATE FOREST	105.30		
		Hudson	SUDBURY STATE FOREST	109.79		
		Hull	BUMPKIN ISLAND	27.00		
		Hull	CALF ISLAND	17.20		
		Hull	GREATER BREWSTER ISLAND	23.10		
		Hull	GREEN ISLAND	5.80		
		Hull	LITTLE CALF ISLAND	0.85		
		Hull	MIDDLE BREWSTER ISLAND	12.00		
		Hull	OUTER BREWSTER ISLAND			
		Huntington	C.M. GARDNER STATE PARK	32.40		
		Huntington	HUNTINGTON STATE FOREST	667.00		
		Ipswich	PROJECT STRAWBERRY HILL CONSERVATIO	91.00		
		Ipswich	SANDY POINT STATE RESERVATION	73.24	3	180
		Ipswich	WILLOWDALE STATE FOREST	1,992.04	5	5,056
		Ipswich	WILLOWDALE STATE FOREST WELL SITE	48.45		
		Kingston	BAY STATE CIRCLE GREENBELT	7.75		
		Kingston	FT08-FIRE SIGHTING TOWER		1	625
		Kingston	JONES RIVER PUBLIC ACCESS AREA	1.30		
		Kingston	KINGSTON STATE FOREST	160.93		
		Lakeville	BETTY'S NECK FARM & RESERVATION	441.50		
		Lakeville	MASSASOIT STATE PARK	8.70		
		Lanesborough	BALANCE ROCK STATE PARK	1,926.50		
		Lanesborough	COUNTY LAKE PONTOOSUC	105.00		
		Lanesborough	MOUNT GREYLOCK RESERVATION	395.20	4	2,620
		Lanesborough	PITTSFIELD STATE FOREST	70.40		
		Lawrence	LAWRENCE BOATHOUSE	1.60		
		Lawrence	LAWRENCE HERITAGE STATE PARK		5	30,897
		Lawrence	MERRIMACK RIVERFRONT PARK	51.11		
		Lawrence	PEMBERTON STATE PARK EXTENSION	4.07		
		Lawrence	POOL/HIGGINS	3.06	3	5,119
		Lawrence	POOL/LAWRENCE/GEISLER	1.91	6	19,270
		Lee	BEARTOWN STATE FOREST	575.57		
		Lee	OCTOBER MOUNTAIN STATE FOREST	888.50	5	8,089
		Lenox	FIRE DISTRICT 12 FIRE SIGHTING TOWER	0.40	1	
		Lenox	OCTOBER MOUNTAIN STATE FOREST	306.62		
		Lenox	SPRING LAWN MANSION HISTORIC PLACE	15.00		
		Lenox	WHITNEY MOUNTAIN STATE FOREST	217.00		
		Leominster	DEM LAND PARCEL	142.60		
		Leominster	LEOMINSTER STATE FOREST	1,424.93		
		Leominster	POOL/LEOMINSTER STATE	5.24	5	9,105
		Leverett	LEVERETT STATE FOREST	54.00		
		Leverett	MOUNT TOBY STATE FOREST	246.70		
		Leyden	LEYDEN STATE FOREST	59.63		
		Lincoln	WALDEN POND STATE RESERVATION	64.11	1	320
		Longmeadow	CONNECTICUT RIVER CORRIDOR	110.60		
		Lowell	LOWELL HERITAGE STATE PARK	164.65	19	44,011
		Lowell	LOWELL PUBLIC ACCESS BOAT RAMP	8.54		
		Lowell	LOWELL-DRACUT STATE FOREST	228.12		
		Lowell	POOL/RAYMOND J. LORD SWIMMING		4	11,577
		Lowell	RINK/JOHN JANAS SKATING	4.47	2	30,000
		Ludlow	FT49-FIRE SIGHTING TOWER		1	289
		Ludlow	LUDLOW STATE FOREST	50.00	1	96
		Ludlow	POOL/JOHN THOMPSON SWIMMING	0.88	5	7,757
		Ludlow	RED BRIDGE POND	0.45		
		Ludlow	RED BRIDGE STATE PARK	124.10		
		Lunenburg	WHALOM LAKE	99.00		
		Lunenburg	WILLARD BROOK STATE FOREST	127.48		
		Lunenburg	WILLARD BROOK STATE HOSPITAL	5.00		
		Lynn	FLAX POND	0.90		
		Lynn	LYNN HERITAGE STATE PARK	12.14		
		Marlborough	CALLAHAN STATE PARK	11.90		
		Marlborough	CONSERVATION LAND	41.00		
		Marlborough	MARLBOROUGH STATE FOREST	192.68		

Table 3: Commonwealth-Owned Real Property By Executive Office and Agency

Executive Office	Agency	Municipality	Facility Name	Acreage	Improvements	GSF
Environmental Affairs	DEM	Marlborough	RINK/NAVIN SKATING	5.33	1	33,800
		Mashpee	SOUTH CAPE BEACH STATE PARK	797.76	1	48
		Mattapoisett	NASKETUCKET BAY STATE RESERVATION		1	720
		Mattapoisett	NEW DEM FACILITY	207.70		
		Mendon	FIRE DISTRICT 7 FIRE TOWER		1	
		Methuen	GREYCOURT STATE PARK	26.20	2	6,200
		Middleborough	FORT HILL STATE PARK	27.18		
		Middleborough	FT07-FIRE SIGHTING TOWER	2.00	1	625
		Middleborough	TAUNTON RIVER STATE PARK	0.00		
		Middlefield	DEM LAND PARCEL	17.00		
		Middlefield	MIDDLEFIELD STATE FOREST	2,710.13		
		Middlefield	PERU STATE FOREST	175.70		
		Middleton	BOXFORD STATE FOREST	94.94		
		Middleton	HAROLD PARKER STATE FOREST	40.10		
		Milford	POOL/ROUTE 140 SWIMMING FACILITY	3.00	6	12,075
		Millville	BLACKSTONE RIVER HERITAGE STATE PARK	50.32		
		Monroe	MONROE STATE FOREST	2,602.00	1	180
		Monson	BRIMFIELD STATE FOREST	325.65		
		Montague	CONNECTICUT RIVER CORRIDOR	10.10		
		Montague	CONNECTICUT RIVER GREENWAY STATE PA	2.88		
		Montague	FRANKLIN COUNTY BIKEPATH	2.00		
		Montague	GREENWAY CORRIDOR PLAN	16.20		
		Montague	MONTAGUE STATE FOREST	772.81		
		Montague	MOUNT SUGARLOAF RESERVATION		2	14,000
		Montague	MOUNT TOBY STATE FOREST	0.72		
		Montague	MOUNT TOBY STATE RESERVATION	10.72		
		Montague	WENDELL STATE FOREST	155.30		
		Monterey	APPALACHIAN TRAIL	43.36		
		Monterey	BEARTOWN STATE FOREST	5,095.36	12	15,935
		Monterey	FT50-FIRE SIGHTING TOWER		1	100
		Montgomery	HUNTINGTON STATE FOREST	20.50		
		Mount Washingto	ANN LEE COTTAGE	55.00	2	1,416
		Mount Washingto	APPALACHIAN TRAIL	515.73		
		Mount Washingto	BASHBISH FALLS STATE FOREST	5,039.00	11	20,512
		Mount Washingto	DEM LAND PARCEL	9.85		
		Mount Washingto	MOUNT EVERETT STATE RESERVATION	1,373.15		
		Mount Washingto	MOUNT WASHINGTON STATE FOREST	1,313.88	6	3,694
		Mount Washingto	SAGES RAVINE	109.64		
		Nantucket	PINELANDS STATE FOREST	116.02		
		Natick	COCHITUATE STATE PARK	153.37	8	4,675
		New Ashford	FIRE OBSERVATION TOWER	1.00		
		New Ashford	MOUNT GREYLOCK RESERVATION	3,209.17	27	28,982
		New Bedford	ACUSHNET CEDAR SWAMP	1,259.01		
		New Bedford	RINK/HETLAND MEMORIAL SKATING ARENA	4.63	3	57,271
		New Bedford	TURNERS POND	0.73		
		New Marlborough	CAMPBELL FALLS STATE PARK	4.60		
		New Marlborough	EAST INDIES POND	1,904.00		
		New Marlborough	EAST MOUNTAIN STATE FOREST	12.50		
		New Marlborough	LAKE BUEL BOAT RAMP	110.00	1	
		New Marlborough	SANDISFIELD STATE FOREST	1,053.01		
		New Marlborough	SHAWME CROWELL STATE FOREST	309.00		
		New Marlborough	STATE FOREST	100.00		
		New Marlborough	THOUSAND ACRE SWAMP	7.00		
		New Salem	FEDERATION STATE FOREST	11.00		
		New Salem	NEW SALEM STATE FOREST	170.30		
		New Salem	SHUTESBURY STATE FOREST	26.70		
		New Salem	WARE RIVER SUPPLY WATERSHED	38.00		
		Newburyport	MAUDSLAY STATE PARK	508.91	32	37,437
		Newburyport	RINK/HENRY GRAF SKATING	6.90	3	89,614
		Norfolk	BRISTOL BLAKE RESERVATION	139.54	1	
		North Adams	APPALACHIAN TRAIL	7.74		
		North Adams	MOHAWK TRAIL STATE FOREST	32.64		
		North Adams	MOUNT GREYLOCK RESERVATION	1,027.10	2	982
		North Adams	NATURAL BRIDGE STATE FOREST	45.52	2	1,960
		North Adams	NORTH ADAMS REDEVELOPMENT AUTHOR	4.08	1	7,020
		North Adams	RINK/VIETNAM MEMORIAL SKATING	4.80	1	25,410
		North Adams	SAVOY MOUNTAIN STATE RESERVATION	547.00		
		North Andover	BOXFORD STATE FOREST	91.28		
		North Andover	HAROLD PARKER STATE FOREST	2,283.82	15	9,792
		North Attleborou	FT17-FIRE SIGHTING TOWER		1	400
		North Brookfield	NORTH BROOKFIELD STATE FOREST	68.10		
		North Reading	HAROLD PARKER STATE FOREST	241.04		
		Northampton	CONNECTICUT RIVER GREENWAY STATE PA	6.05	6	5,842
		Northampton	ELWELL ISLAND STATE PARK	1.00		
		Northampton	FIVE COLLEGE BIKEWAY	4.09		
		Northampton	MOUNT SUGARLOAF RESERVATION		3	3,342
		Northampton	MOUNT TOM BOAT LAUNCH	1.00		
		Northbridge	BLACKSTONE RIVER HERITAGE STATE PARK	101.97	1	5,675

Table 3: Commonwealth-Owned Real Property By Executive Office and Agency

Executive Office	Agency	Municipality	Facility Name	Acreage	Improvements	GSF
Environmental Affairs	DEM	Northbridge	PURGATORY CHASM STATE RESERVATION	0.92		
		Northbridge	UPTON STATE FOREST	830.24		
		Northfield	CONNECTICUT RIVER GREENWAY STATE PA		2	1,250
		Northfield	ERVING STATE FOREST	0.00		
		Northfield	NORTHFIELD STATE FOREST	2,053.01		
		Northfield	WARWICK STATE FOREST	1.50		
		Norwell	FT10-FIRE SIGHTING TOWER	0.30	1	625
		Norwell	WOMPATUCK STATE PARK	420.00		
		Oak Bluffs	BEACH FRONT	55.23		
		Oakham	OAKHAM STATE FOREST	788.00		
		Orange	ERVING STATE FOREST	247.70		
		Orange	HEYES FLAGG LOT	95.00		
		Orange	HOSMER WOODS	198.00		
		Orange	LAND ACQUISITION	280.10		
		Orange	ORANGE STATE FOREST	800.75		
		Orange	ORANGE STATE PARK	165.50		
		Orange	WARWICK STATE FOREST	285.24		
		Orange	WENDELL STATE FOREST	63.18		
		Orange	WMA TULLY BROOK	332.00		
		Orleans	NAMSKASKET SEA PATH	19.00		
		Otis	BEARTOWN STATE FOREST	166.70		
		Otis	CLARK ISLAND	10.70		
		Otis	EAST OTIS STATE FOREST	14.30		
		Otis	FARMINGTON RIVER	450.00		
		Otis	OTIS STATE FOREST	2,104.20		
		Otis	TOLLAND STATE FOREST	357.78	18	9,803
		Oxford	DOUGLAS STATE FOREST	40.00		
		Oxford	FIRE DISTRICT 7 FIRE TOWER		1	
		Palmer	RED BRIDGE STATE PARK	58.00		
		Paxton	MOORE STATE PARK	668.94	6	6,793
		Peabody	MUNICIPAL LANDFILL	11.25		
		Peabody	RINK/PEABODY SKATING	6.76		
		Pelham	CADWELL MEMORIAL STATE FOREST	1,195.00		
		Pelham	FT35-FIRE SIGHTING TOWER		1	441
		Pepperell	HARRY RICH STATE FOREST	46.00		
		Peru	MIDDLEFIELD STATE FOREST	107.00		
		Peru	PERU STATE FOREST	2,839.00		
		Petersham	FEDERATED WOMENS CLUB STATE FOREST	586.00	3	132
		Petersham	PETERSHAM STATE FOREST	477.20		
		Phillipston	FT34-FIRE SIGHTING TOWER		1	100
		Phillipston	HUBBARDSTON STATE FOREST	233.50		
		Phillipston	RECREATION RAIL TRAIL	12.00		
		Pittsfield	OCTOBER MOUNTAIN STATE FOREST	392.76		
		Pittsfield	PITTSFIELD STATE FOREST	1,808.50	16	44,792
		Pittsfield	PONTOOSUC PARK	0.37	1	120
		Plainfield	DEER HILL STATE RESERVATION	204.30		
		Plainfield	DUBUQUE MEMORIAL STATE FOREST	0.00		
		Plainfield	HAWLEY STATE FOREST	1,059.25		
		Plainfield	STATE FOREST	119.50		
		Plainville	WRENTHAM STATE FOREST	78.10		
		Plymouth	DEM LAND PARCEL	2.00		
		Plymouth	ELLISVILLE HARBOR STATE PARK	100.00	15	18,534
		Plymouth	FIRE DISTRICT 2 FIRE TOWER		4	1,409
		Plymouth	MYLES STANDISH STATE FOREST	11,403.47	22	16,948
		Plymouth	PARK	5.17		
		Plymouth	PILGRIM MEMORIAL STATE PARK	1.24	10	13,144
		Plymouth	PLYMOUTH FIRE TOWER EASEMENT	2.37		
		Plymouth	PLYMOUTH MEMORIAL STATE PARK	10.70		
		Plymouth	PLYMOUTH ROCK STATE PARK AND PIER	5.95	2	2,376
		Plymouth	PLYMOUTH TOWN FOREST	3.06		
		Plymouth	RINK/JOHN ARMSTRONG SKATING	5.03	2	86,271
		Princeton	FT30-FIRE SIGHTING TOWER	0.00	1	100
		Princeton	LEOMINSTER STATE FOREST	164.97		
		Princeton	MOUNT WACHUSETT RESERVATION	1,883.48	19	21,647
		Quincy	RACOON ISLAND	3.08		
		Quincy	WILLIAM WEBB MEMORIAL PARK	2.72		
		Raynham	RAYNHAM STATE FOREST	17.33		
		Reading	LAKE QUANNAPOWITT DRAINAGE AREA	1.10		
		Rehoboth	FT13-FIRE SIGHTING TOWER	0.98	1	300
		Rehoboth	REHOBOTH STATE FOREST	138.00		
		Richmond	BATES MEMORIAL STATE PARK	2.46		
		Richmond	RICHMOND STATE FOREST	79.00		
		Rochester	GULL ISLAND	0.28		
		Rockport	HALIBUT POINT STATE RESERVATION	79.77	7	16,091
		Rowe	MONROE STATE FOREST	121.30		
		Rowe	ROWE STATE FOREST	134.14		
		Rowley	GEORGETOWN-ROWLEY STATE FOREST	148.00		
		Rowley	GEORGETOWN/ROWLEY STATE FOREST	453.62		

Table 3: Commonwealth-Owned Real Property By Executive Office and Agency

Executive Office	Agency	Municipality	Facility Name	Acreage	Improvements	GSF
Environmental Affairs	DEM	Rowley	PROSPECT HILL STATE FOREST	90.37		
		Rowley	WILLOWDALE STATE FOREST	48.55		
		Royalston	PROJECT TULLY N QUABBIN	88.80		
		Royalston	ROYALSTON STATE FOREST	2,283.87		
		Royalston	STATE FOREST	338.85		
		Royalston	WARWICK STATE FOREST	220.20		
		Rutland	BARRE FALLS FLOOD CONTROL PROJECT	143.25		
		Rutland	CONSERVATION LAND	76.45		
		Rutland	DEPT OF NAT RESOURCES LAND	177.70		
		Rutland	OAKHAM STATE FOREST	42.32		
		Rutland	RUTLAND STATE PARK	303.78	11	9,253
		Salisbury	SALISBURY BEACH STATE RESERVATION	343.07	19	124,253
		Sandisfield	OTIS STATE FOREST	957.00		
		Sandisfield	SANDISFIELD STATE FOREST	5,854.33	2	
		Sandwich	DEM LAND PARCEL	0.00	7	8,640
		Sandwich	FT47-FIRE SIGHTING TOWER	0.00	4	1,430
		Sandwich	SCUSSET BEACH STATE RESERVATION		9	17,634
		Sandwich	SHAWME CROWELL STATE FOREST	461.92	30	21,657
		Savoy	DUBUQUE MEMORIAL STATE FOREST	0.00		
		Savoy	MOHAWK TRAIL STATE FOREST	2,156.00		
		Savoy	SAVOY STATE FOREST	8,547.15	10	7,711
		Savoy	WINDSOR STATE FOREST	201.70		
		Scituate	CUSHING MEMORIAL STATE PARK	2.00		
		Scituate	STATE BEACH	1.09		
		Scituate	WOMPATUCK STATE PARK	7.00		
		Sharon	BORDERLAND STATE PARK	1,171.09		
		Sharon	FT14-FIRE SIGHTING TOWER		1	324
		Sheffield	EAST MOUNTAIN STATE FOREST	188.00		
		Sheffield	MOUNT EVERETT RESERVATION	91.00	4	67
		Sheffield	RACE BROOK RESERVATION	203.00		
		Shelburne	EASTERN MOUNTAIN STATE FOREST	0.00		
		Shelburne	SHELBURNE STATE FOREST	52.00		
		Shelburne	WILCOX HOLLOW STATE PARK	25.20		
		Shrewsbury	PUBLIC BEACH	2.50		
		Shutesbury	GREAT POND	57.50		
		Shutesbury	LAKE WYOLA STATE PARK	30.49	5	10,694
		Shutesbury	PROJECT JANOWITZ	123.00		
		Shutesbury	PROJECT WOODSTOCK	10.33		
		Shutesbury	SHUTESBURY STATE FOREST	243.15		
		Shutesbury	WENDELL STATE FOREST	205.26		
		South Hadley	CONNECTICUT RIVER GREENWAY STATE PA		1	576
		South Hadley	HOLYOKE RANGE STATE PARK	535.13		
		South Hadley	JOSEPH ALLEN SKINNER STATE PARK	179.11		
		South Hadley	POOL/JOSEPH ALLEN SKINNER STATE PARK	1.06	8	6,300
		South Hadley	PROJECT BROCKWAY SOUTH	29.50		
		Southampton	PUBLIC ACCESS	0.82		
		Southborough	CALLAHAN STATE PARK	1.40		
		Southbridge	POOL/PLAYGROUND	4.90	5	9,444
		Spencer	SPENCER STATE FOREST	1,126.01	7	5,281
		Springfield	LAKE LORRAINE ACCESS	0.26		
		Springfield	LAKE LORRAINE STATE PARK	2.00	1	2,000
		Springfield	POOL/THOMAS MEMORIAL SWIMMING	3.20	3	9,362
		Springfield	RINK/SMEAD SKATING	6.49	1	27,467
		Sterling	LEOMINSTER STATE FOREST	93.00		
		Stockbridge	BEARTOWN STATE FOREST	447.74		
		Stockbridge	BOAT RAMP	4.83		
		Stow	SUDBURY STATE FOREST	147.70		
		Sturbridge	BIG ALUM ISLAND	0.50		
		Sturbridge	BRIMFIELD STATE FOREST		1	540
		Sturbridge	DEM LAND PARCEL	10.13		
		Sturbridge	LEADMINE ISLAND	0.25		
		Sturbridge	STURBRIDGE CR	255.80		
		Sturbridge	WELLS STATE PARK	1,404.82	10	4,585
		Sudbury	FIRE SIGHTING TOWER			
		Sudbury	SUDBURY STATE FOREST	243.99		
		Sunderland	APR SMIAROWSKI FARM	20.00		
		Sunderland	CONNECTICUT RIVER GREENWAY STATE PA	3.00		
		Sunderland	DEM LAND PARCEL	25.50		
		Sunderland	FT33-FIRE SIGHTING TOWER		1	225
		Sunderland	MOUNT TOBY STATE FOREST	1,160.98		
		Sunderland	MOUNT TOBY STATE RESERVATION	42.63		
		Sunderland	MT. TOBY ST RESERV &/OR CONN RIVER GR	7.00		
		Sutton	PURGATORY CHASM STATE RESERVATION	592.57	6	7,472
		Sutton	SUTTON STATE FOREST	975.43		
		Swansea	MYLES GARRISON MONUMENT	0.06		
		Taunton	DEM LAND PARCEL	395.11		
		Taunton	MASSASOIT STATE PARK	2,857.03	9	9,780
		Taunton	RINK/THEODORE J. ALEXIO JR. SKATING		1	30,000

Table 3: Commonwealth-Owned Real Property By Executive Office and Agency

Executive Office	Agency	Municipality	Facility Name	Acreage	Improvements	GSF
Environmental Affairs	DEM	Taunton	WATSON POND STATE PARK	9.96	3	3,022
		Templeton	OTTER RIVER STATE FOREST	350.90	22	18,046
		Templeton	RECREATION RAIL TRAIL	53.00		
		Templeton	STATE FOREST	54.54		
		Templeton	TEMPLETON STATE FOREST	291.40		
		Tewksbury	STATE FOREST	8.25		
		Tisbury	MARTHAS VINEYARD STATE FOREST	12.70		
		Tolland	GRANVILLE STATE FOREST	670.70		
		Tolland	TOLLAND STATE FOREST	5,006.39		
		Topsfield	BRADLEY PALMER STATE PARK	236.00	18	75,337
		Topsfield	WILLOWDALE STATE FOREST	154.14		
		Townsend	DEM LAND PARCEL	166.61		
		Townsend	STATE FOREST	671.00		
		Townsend	TOWNSEND STATE FOREST	3,153.91		
		Townsend	WILLARD BROOK STATE FOREST	975.63	24	20,107
		Truro	HIGH HEAD COASTAL ACCESS AREA	1.06		
		Tyngsborough	LOWELL-DRACUT STATE FOREST	222.95		
		Tyringham	SUNSET FARM	152.00		
		Tyringham	TYRINGHAM VALLEY PROTECTION	230.00		
		Upton	DEM LAND PARCEL	86.10		
		Upton	UPTON STATE FOREST	36.52	5	12,490
		Uxbridge	BLACKSTONE RIVER HERITAGE STATE PARK	522.84	6	12,722
		Uxbridge	CAPRON PARK	0.50		
		Wales	BRIMFIELD STATE FOREST	1,335.60		
		Wareham	MYLES STANDISH STATE FOREST	152.56		
		Warwick	MOUNT GRACE STATE FOREST	352.00		
		Warwick	PROJECT TULLY N QUABBIN	46.73		
		Warwick	WARWICK STATE FOREST	12,337.69		
		Washington	OCTOBER MOUNTAIN STATE FOREST	11,648.66	3	300
		Wayland	COCHITUATE STATE PARK	211.00	6	6,762
		Wayland	SUDBURY VALLEY GREEN CORRIDOR	62.90		
		Webster	BOAT RAMP	0.32		
		Wellesley	SEABROOKE ESTATES	1.85		
		Wellfleet	FT01-FIRE SIGHTING TOWER	0.22	1	625
		Wendell	MONTAGUE STATE FOREST	528.86		
		Wendell	WENDELL STATE FOREST	6,849.12	13	5,344
		Wendell	WENDELL STATE FOREST BEAR MOUNTAIN	421.18		
		Wendell	WMA WENDELL	280.80		
		West Bridgewater	WEST BRIDGEWATER STATE FOREST	216.71		
		West Brookfield	FT27-FIRE SIGHTING TOWER	0.91	1	200
		West Brookfield	STATE FOREST	140.00		
		West Springfield	ROBINSON STATE PARK	239.07		
		West Tisbury	FT06-FIRE SIGHTING TOWER	1.70	1	144
		West Tisbury	MARTHAS VINEYARD STATE FOREST	2,473.10		
		West Tisbury	POLLY HILL STATE PARK	60.00		
		Westfield	HAMPTON PONDS STATE PARK	43.01	12	21,498
		Westfield	POOL/WESTFIELD VETERANS	1.70	5	6,892
		Westfield	ROBINSON STATE PARK	47.65	1	1,333
		Westminster	DEM LAND PARCEL	90.00		
		Westminster	LEOMINSTER STATE FOREST	1,102.00	11	6,307
		Westminster	STATE FOREST	36.50		
		Westminster	WACHUSETT MOUNTAIN EASEMENT	0.12		
		Westminster	WACHUSETT MOUNTAIN STATE RESERVATI	732.29	19	48,910
		Westminster	WESTMINSTER STATE FOREST	222.00		
		Westport	FIRE DISTRICT 3 NEW OBSERVATION TOWE		1	200
		Westport	FIRE DISTRICT 3 OLD OBSERVATION TOWER		1	200
		Westport	HORSENECK BEACH STATE PARK	464.38	23	31,556
		Weymouth	GRAPE ISLAND	36.70		
		Weymouth	SHEEP ISLAND	1.57		
		Weymouth	SLATE ISLAND	12.60		
		Weymouth	WILLIAM WEBB MEMORIAL PARK	34.70	3	4,600
		Whately	CONNECTICUT RIVER GREENWAY STATE PA	28.70		
		Whately	DEM PROJECT	50.00		
		Whately	HERLIHY STATE PARK	13.55		
		Wilbraham	RED BRIDGE POND STATE PARK	56.00	1	
		Williamsburg	CONWAY STATE FOREST	49.00		
		Williamsburg	D.A.R. STATE FOREST	163.40		
		Williamstown	MOUNT GREYLOCK RESERVATION	3,671.14		
		Williamstown	TACONIC CREST TRAIL CORRIDOR	1,760.84		
		Winchendon	WINCHENDON STATE FOREST	712.37		
		Windsor	DUBUQUE MEMORIAL STATE FOREST	6.00		
		Windsor	WACONAH FALLS STATE PARK	14.37		
		Windsor	WINDSOR POND	0.98		
		Windsor	WINDSOR STATE FOREST	1,679.80	11	14,247
		Worcester	POOL/VERNON HILL PLAYGROUND	1.39	5	12,393
		Worcester	QUINSIGAMOND STATE PARK	9.56	8	57,223
		Worcester	RINK/CHARLES J. BUFFONE SKATING		1	
		Worthington	PERU STATE FOREST	761.00		

Table 3: Commonwealth-Owned Real Property By Executive Office and Agency

Executive Office	Agency	Municipality	Facility Name	Acreage	Improvements	GSF
Environmental Affairs	DEM	Worthington	WORTHINGTON STATE FOREST	219.00		
		Wrentham	F GILBERT HILLS STATE FOREST	55.32		
		Wrentham	FOXBOROUGH STATE FOREST	191.50		
		Wrentham	FRANKLIN STATE FOREST	82.10		
		Wrentham	WRENTHAM STATE FOREST	865.71	1	
	DEP	Lawrence	LAWRENCE EXPERIMENT STATION	2.39	1	21,828
		Springfield	STATE MATERIAL RECOVERY FACILITY	2.70	6	36,100
		Tyngsborough	CHARLES GEORGE RECLAMATION LANDFILL	23.73		
	DFA	Adams	APR ARYHILL FARM	8.97		
		Adams	APR BURNETT FARM	473.00		
		Adams	APR KIELTYKA FARM	88.00		
		Agawam	APR BERRY FARM	42.00		
		Agawam	APR BROWN FARM	5.30		
		Agawam	APR FARNSWORTH FARM	86.00		
		Agawam	APR JOHNSON FARM	23.00		
		Agawam	APR KERR FARM	75.20		
		Agawam	APR STEPANIK FARM	29.00		
		Amesbury	APR OUELLET FARM	11.80		
		Amherst	APR ALLARDS FARM INC	29.00		
		Amherst	APR AMERICAN FARMLAND TRUST FARM	47.00		
		Amherst	APR DROZDAL FARM	47.39		
		Amherst	APR KENTFIELD FARM	49.00		
		Amherst	APR KOLOSKI FARM	41.00		
		Amherst	APR MATUSZKO FARM	1.20		
		Amherst	APR MITCHELL FARM	112.46		
		Amherst	APR PERKINS FARM	15.00		
		Amherst	APR SNYDER FARM	53.50		
		Amherst	APR STRAKER FARM	24.48		
		Amherst	APR SWARTZ FARM	35.00		
		Amherst	APR WAGNER FARM	158.50		
		Amherst	APR WASKIEWICZ FARM	43.21		
		Amherst	APR WENTWORTH FARM	96.00		
		Amherst	APR WISNESKI FARM	36.00		
		Amherst	APR WYSOCKI FARM	427.90		
		Ashfield	APR FITZVILLE FARM	97.77		
		Ashfield	APR LILLY FARM	69.90		
		Ashfield	APR LOOMIS FARM	181.78		
		Ashfield	APR MASSASHUSETTS LAND CONSERVATI	22.02		
		Barre	APR BUJNEVICIE FARM	182.00		
		Barre	APR CHASE FARMS	273.00		
		Barre	APR HANCOCK FARM	132.50		
		Barre	APR STEVENS / WHITE OAK FARM	105.30		
		Belchertown	APR ATKINS ORCHARD FARM	319.54		
		Berkley	APR CHAMBERLAIN FARM	26.30		
		Berkley	APR DILLINGHAM FARM	46.80		
		Berkley	APR HYDE FARM	60.00		
		Berkley	APR JACK OLANTERNS TRUST	42.10		
		Bernardston	APR NOYES FARM	9.15		
		Billerica	APR GRIGGS FARM	50.00		
		Boxford	APR ALDERBROOK FARM	70.50		
		Boxford	APR MORSS FARM	129.00		
		Brimfield	APR COOK FARM	89.88		
		Brimfield	APR WESTON FARM	77.00		
		Brookfield	APR ELM HILL FARMS	496.47		
		Brookfield	APR SPENCER FARM	34.82		
		Charlemont	APR KINCHLA FARM	47.00		
		Charlton	APR ROBERT E MAYNARD LAND TRUST FAR	490.39		
		Cheshire	APR JANOWYCZ FARM	150.00		
		Chesterfield	APR WICKLAND FARM	196.00		
		Colrain	APR BRIGHAM FARM	215.00		
		Colrain	APR CHESTER FARM	87.00		
		Colrain	APR FRANKLIN LAND TRUST FARM	146.00		
		Colrain	APR JUREK FARM	114.00		
		Colrain	APR SCRANTON FARM	185.92		
		Colrain	APR SESSLER FARM	62.00		
		Colrain	APR SHEARER FARM	67.86		
		Colrain	APR SYLVESTER FARM	21.00		
		Concord	APR HUTCHINS FARM	66.80		
		Concord	APR TOWN OF CONCORD FARM	43.37		
		Conway	APR ANTES FARM	607.00		
		Conway	APR ELDRIDGE FARM	58.67		
		Cummington	APR COWELL FARM	150.20		
		Cummington	APR HERRON FARM	181.50		
		Cummington	APR STREETER FARM	277.95		
		Cummington	APR UPLAND FARM	80.50		
		Dalton	APR BARDIN FARM	148.09		
		Dalton	APR HOLIDAY FARM	204.00		
		Dalton	APR MUSANTE FARM	136.00		

Table 3: Commonwealth-Owned Real Property By Executive Office and Agency

Executive Office	Agency	Municipality	Facility Name	Acreage	Improvements	GSF
Environmental Affairs	DFA	Danvers	APR AGRICULTURAL	225.00		
		Danvers	APR CLARK FARM	12.08		
		Danvers	APR CONNORS FARM	59.03		
		Danvers	APR HORACE A CLARK MEMORIAL	25.00		
		Dartmouth	APR BETTENCOURT FARM	3.41		
		Dartmouth	APR BROWNELL FARM	108.96		
		Dartmouth	APR BURGESS FARM	42.75		
		Dartmouth	APR ISLAND VIEW FARM	30.54		
		Dartmouth	APR KING LOPOULOS FARM	115.00		
		Dartmouth	APR KING REALTY CORP FARM	26.33		
		Dartmouth	APR MASS LAND CONSERVATION TRUST F	118.00		
		Dartmouth	APR MOTHA FARM	39.48		
		Dartmouth	APR YACUBIAN FARM	80.00		
		Deerfield	APR ALLEN FARM	15.10		
		Deerfield	APR AMERICAN FARMLAND TRUST FARM	67.15		
		Deerfield	APR BAR WAY FARM	66.30		
		Deerfield	APR DEERFIELD LAND TRUST FARM	122.00		
		Deerfield	APR DEERFIELD RIVER CORRIDOR	7.30		
		Deerfield	APR FISHER FARM	11.90		
		Deerfield	APR KARAS FARM	22.00		
		Deerfield	APR KOWNACKI FARM	51.62		
		Deerfield	APR MEADOW BROOK FARM	71.70		
		Deerfield	APR MELNIK FARM	293.56		
		Deerfield	APR MILL VILLAGE FARM	263.48		
		Deerfield	APR ROGERS FARM	196.27		
		Deerfield	APR SAVAGE FARM	9.00		
		Deerfield	APR SHEEPSIDE FARM	49.79		
		Deerfield	APR SMEAD FARM	38.30		
		Deerfield	APR SMIAROSKI FARM	17.00		
		Deerfield	APR SOKOLOSKI FARM	12.00		
		Deerfield	APR STOKARSKI FARM	26.63		
		Dighton	APR MT HOPE FARM	9.20		
		Dover	APR POWISETT FARM	106.00		
		Dracut	APR ABCO CORP FARM	120.00		
		Dracut	APR JB & C TRUST FARM	15.00		
		Dracut	APR SHAWS DAIRY FARM	50.00		
		Dudley	APR BATES FARM	101.68		
		Dudley	APR CZACZKES FARM	7.19		
		Dudley	APR EASTERBROOK FARM	89.81		
		Dudley	APR GATZKE FARM	79.81		
		Dudley	APR HALL FARM	44.99		
		Dudley	APR HUBBARD FARM	10.30		
		Dudley	APR KALLGREN FARM	93.62		
		Dudley	APR KOEBKE FARM	153.43		
		Dudley	APR KUPER FARM	20.50		
		Dudley	APR PECKHAM FARM	154.30		
		Dudley	APR ROBERT E MAYNARD LAND TRUST FAR	58.27		
		Dudley	APR ROZENAS FARM	23.50		
		Dudley	APR WALKER FARM	93.00		
		Dudley	APR WILLIAMS FARM	141.47		
		Dudley	APR WOOD FARM	84.00		
		Dunstable	APR KENNEDY FARM	87.00		
		Dunstable	APR LARTER FARM	145.00		
		Easthampton	APR EASTHAMPTON TOWN FARM	0.49		
		Easthampton	APR GAWLE FARM	46.12		
		Easthampton	APR MICKA FARM	18.16		
		Easthampton	APR MLCT FARM	17.00		
		Easthampton	APR NOBLE FARM	59.51		
		Easthampton	APR POND FARM	41.90		
		Easthampton	APR SENA FARM	4.71		
		Edgartown	APR HOAR FARM	18.30		
		Egremont	APR BNRC FARM	273.90		
		Egremont	APR KELLOGG FARM	49.58		
		Egremont	WMA JUG END STATE RESERVATION	61.44		
		Erving	APR AMERICAN FARMLAND TRUST FARM	46.00		
		Essex	APR GIDDINGS FARM	126.00		
		Fitchburg	APR HERTEL FARM	207.00		
		Fitchburg	APR MARSHALL FARM	99.00		
		Fitchburg	APR ROSSBACK DAIRY FARM	2.50		
		Foxborough	APR DANIELS FARM	75.00		
		Foxborough	DFA AGRICULTURAL FACILITY	51.24	1	288
		Foxborough	DFA AGRICULTURAL LAND	9.32		
		Framingham	APR HANSON FARM	23.19		
		Franklin	APR DELLEA FARM	125.11		
		Freetown	APR CHAMBERLAIN FARM	59.03		
		Gill	APR AMERICAN FARMLAND TRUST FARM	131.80		
		Gill	APR LILLY FARM	43.00		
		Gill	APR NIEDBALA FARM	10.00		

Table 3: Commonwealth-Owned Real Property By Executive Office and Agency

Executive Office	Agency	Municipality	Facility Name	Acreage	Improvements	GSF
Environmental Affairs	DFA	Gill	APR VERN-MONT FARM	85.00		
		Granby	APR BREEZY ACRES LLC FARM	39.93		
		Granby	APR DUFRESNE FARM	26.00		
		Granby	APR HATCH FARM	48.30		
		Granby	APR PALASZ FARM	61.00		
		Granby	APR SAPOWSKY FARM	38.40		
		Granby	WMA FACING ROCK	190.00		
		Great Barrington	APR EAST FLEISCHMANN FARM	276.03		
		Great Barrington	APR GBLC FARM	8.84		
		Great Barrington	APR SUNWAYS INC	57.47		
		Great Barrington	APR TAFT FARMS INC	130.00		
		Great Barrington	APR WEST FLEISCHMANN FARM	175.00		
		Greenfield	APR GINKIS FARM	27.00		
		Greenfield	APR HATCHS PATCH FARM	8.30		
		Greenfield	APR MARKOSKI FARM	5.24		
		Greenfield	APR NOYES FARM	96.60		
		Greenfield	APR SMEAD FARM	51.00		
		Groton	APR FAIRVIEW FARM	116.00		
		Groton	APR LAWRENCE FARM	45.00		
		Hadley	APR AMERICAN FARMLAND TRUST FARM	30.00		
		Hadley	APR CALLAHAN FARM	64.31		
		Hadley	APR COSTA FARM	126.00		
		Hadley	APR DADLOWSKI FARM	12.50		
		Hadley	APR DEVINE FARM	25.00		
		Hadley	APR DEVINE FARMS INC	31.00		
		Hadley	APR FIL FARM	20.00		
		Hadley	APR GAWLE FARM	15.00		
		Hadley	APR GRANDONICO FARM	19.30		
		Hadley	APR HALUSZCZAK FARM	33.00		
		Hadley	APR HIBBARD FARM	69.73		
		Hadley	APR JASINSKI FARM	77.00		
		Hadley	APR KELLEY FARM	59.18		
		Hadley	APR KOKOSKI FARM	47.41		
		Hadley	APR KUZMESKI FARM	19.39		
		Hadley	APR MALDEN FARM	10.00		
		Hadley	APR MATUSZKO FARM	30.10		
		Hadley	APR MIZWA FARM	18.00		
		Hadley	APR MOKRZECKIE FARM	11.00		
		Hadley	APR MT DWYER FARM	220.00		
		Hadley	APR NUTTLEMAN FARM	21.00		
		Hadley	APR PIPCZYNSKI FARM	20.00		
		Hadley	APR PPH FOUNDATION INC FARM	23.00		
		Hadley	APR RUSSELL FARM	32.20		
		Hadley	APR SADLOWSKI FARM	48.33		
		Hadley	APR SESSIONS FARM	60.00		
		Hadley	APR SMITH FARM	233.00		
		Hadley	APR TURNER FARM	53.36		
		Hadley	APR WASKIEWICZ FARM	74.00		
		Hadley	APR WOICEKOSKI/WOJTKLEWICZ FARM	8.00		
		Hadley	APR YARROWS FARM	158.00		
		Hancock	APR BACH FARM	116.00		
		Hancock	APR WILLIAMS FAMILY FARM	137.56		
		Hardwick	APR BARTOSZEK FARM	113.00		
		Hardwick	APR GOODFIELD FARM	345.00		
		Hardwick	APR ROBINSON FARM	85.40		
		Hardwick	APR SULLIVAN FARM	132.00		
		Hardwick	WMA MUDDY BROOK	120.00		
		Harvard	APR CARLSON ORCHARDS FARM	18.00		
		Harvard	APR PITKIN ORCHARD FARM	30.00		
		Harvard	APR WESTWARD ORCHARDS	129.50		
		Hatfield	APR ADAMSKI FARM	10.18		
		Hatfield	APR DUDA FARM	55.73		
		Hatfield	APR SKAWSKI FARM	19.28		
		Haverhill	APR SILSBY FARM	136.00		
		Hawley	APR ALVERT FARM	350.00		
		Hawley	APR DONOVAN FARM	209.00		
		Hawley	APR SUNNYSIDE FARM	134.00		
		Heath	APR CABLE FARM	190.00		
		Heath	APR DICKINSON FARM	175.00		
		Heath	APR KINSMAN FARM	122.00		
		Holden	APR ELLEN MAYNARD TRUST FARM	4.72		
		Holden	APR MAYNARD & WINSLOW FARM	5.81		
		Holden	APR OLDAKOWSKI FARM	120.00		
		Holden	APR ROBINSON FARM	38.00		
		Holden	APR SANDSTOM FARM	258.00		
		Hubbardston	APR HOLOPAINEN FARM	166.00		
		Lakeville	APR ROTCH FARM	72.00		
		Lanesborough	APR COLLINS NOMINEE FARM	107.00		

Table 3: Commonwealth-Owned Real Property By Executive Office and Agency

Executive Office	Agency	Municipality	Facility Name	Acreage	Improvements	GSF
Environmental Affairs	DFA	Lanesborough	APR WIRTES FARM	107.47		
		Lee	APR HALE FARM	137.00		
		Leominster	APR SHOLAN FARM	167.03		
		Leyden	APR PETERSON FARM	55.00		
		Littleton	APR MORRISON ORCHARD FARM	96.75		
		Lunenburg	APR AMERICAN FARMLAND TRUST FARM	95.00		
		Lunenburg	APR KATKIN FARM	53.00		
		Lunenburg	APR MACMILLAN FARM	170.00		
		Lunenburg	APR PEARSON FARM	20.00		
		Merrimac	APR SARGENT	240.00		
		Merrimac	APR SEREAU FARM	67.50		
		Methuen	APR NIMMO FARM	59.00		
		Middleborough	APR STEILL FARM	47.00		
		Middleborough	APR TOWN FARM	87.00		
		Middleborough	NEMASKET RIVER STREAM ACCESS MA	14.00		
		Middlefield	APR MILLER FARM	359.54		
		Middleton	APR BROWN FARM	19.20		
		Middleton	DFA MIDDLETON COLONY PARCEL	72.30		
		Millbury	APR PEARSON FARM	122.00		
		Millbury	APR WW WINDLE COMPANY FARM	145.40		
		Monson	APR KORAN FARM	144.00		
		Monson	APR KRUPCZAK FARM	84.00		
		Monson	APR MURPHY FARM	113.33		
		Montague	APR BEAUCHESNE FARM	104.00		
		Montague	APR BELUNAS	23.00		
		Montague	APR BITZER FARM	15.79		
		Montague	APR DOWD FARM	81.00		
		Montague	APR FRANKLIN FIELD FARM	50.00		
		Montague	APR GARBIEL FARM	100.00		
		Montague	APR LACZYNSKI FARM	20.00		
		Montague	APR LAPINSKI FARM	22.00		
		Montague	APR S & H TUVEK FARM	107.00		
		Montague	APR SMIAROWSKI FARM	93.90		
		Montague	APR STEWART FARM	27.00		
		Monterey	APR FENN FARM	162.50		
		Monterey	APR SLATER FARM	31.20		
		Nantucket	APR CORKISH FARM	26.27		
		New Braintree	APR BURGUNDY BROOK FARM	202.36		
		New Braintree	APR HOWE FARM	178.00		
		New Braintree	APR MURRAY FARM	202.00		
		New Braintree	APR POLLARD FARM	158.50		
		New Braintree	APR SMALL FARM	117.00		
		New Braintree	APR STILLMAN FARM	29.70		
		New Marlborough	APR FENN FARM	58.00		
		New Marlborough	APR KELLY FARM	32.00		
		New Salem	APR HAMILTON APPLE FARM	44.63		
		Newbury	APR COLLIS FARM	10.50		
		Newbury	APR KNIGHT FARM	9.20		
		Newbury	APR ROLFE FARM	54.00		
		Newbury	APR SPNEA FARM	137.60		
		Newburyport	APR SPNEA FARM	53.00		
		North Attleborou	APR EVANS FARM	443.00		
		North Attleborou	APR TOMLINSON FARM	149.00		
		North Brookfield	APR ELM HILL FARMS	538.71		
		North Brookfield	APR FARMERS HALL FARM	67.00		
		North Brookfield	APR MENDALA FARM	95.00		
		North Brookfield	APR WOODIS FARM	122.00		
		North Brookfield	WMA FIVE MILE RIVER	14.32		
		Northampton	APR CONSERVATION FARM	89.00		
		Northampton	APR MICKA FARM	33.00		
		Northampton	APR THEWS/CASTRO	44.00		
		Northampton	FARMLAND LOT D	36.34		
		Northampton	FARMLAND LOT I	4.30		
		Northampton	FARMLAND LOT J1	162.50		
		Northampton	FARMLAND LOT J2	107.01		
		Northborough	APR DAVIDIAN FARM	195.00		
		Northborough	APR KACHAN FARM	114.00		
		Northborough	APR TOUGAS FARM	53.00		
		Northfield	APR AMERICAN FARMLAND TRUST FARM	289.77		
		Northfield	APR MGLCT FARM	12.85		
		Orange	APR GORDON FARM SCHOOL	120.00		
		Orange	APR ROUYLEAU FARM	178.00		
		Oxford	APR KILINSKAS	114.00		
		Paxton	APR MORROW FARM	53.00		
		Pelham	APR BANFIELD FARM	137.00		
		Pepperell	APR KAISER FARM	134.00		
		Pepperell	APR PEPPERELL FARM	173.00		
		Pittsfield	APR NOBLE FARM	110.00		

Table 3: Commonwealth-Owned Real Property By Executive Office and Agency

Executive Office	Agency	Municipality	Facility Name	Acreage	Improvements	GSF
Environmental Affairs	DFA	Plainfield	APR DAVIS FARM	40.00		
		Plainfield	APR STREETER FARM	108.97		
		Princeton	APR STIMSON FARM	107.00		
		Rehoboth	APR CARDONO FARM	54.00		
		Rehoboth	APR FARM IN REHOBOTH	12.34		
		Rehoboth	APR FERRY FARM	90.00		
		Rehoboth	APR SANTOS FARM	12.34		
		Rehoboth	APR THREE R'S FARM	41.00		
		Royalston	WMA LAWRENCE BROOK	79.00		
		Rutland	APR ALTA VISTA FARM	127.00		
		Rutland	APR HEIFER PROJECT INTERNATIONAL	104.00		
		Rutland	APR JORDAN FARM	242.00		
		Rutland	APR MAYNARD & WINSLOW FARM	137.15		
		Rutland	APR VOORHEES FARM	124.00		
		Rutland	APR WHITE OAK LAND CONSERVATION SO	159.00		
		Rutland	APR WILLIAMS FARM	90.45		
		Salisbury	APR PULVINO FARM	20.00		
		Sandwich	APR CANN FARM	15.30		
		Seekonk	APR FERRY FARM	15.00		
		Seekonk	APR THREE R'S FARM	0.20		
		Sheffield	APR BANGS FARM	66.00		
		Sheffield	APR CAVALIER FARM	96.00		
		Sheffield	APR DEERPATH FARM	141.76		
		Sheffield	APR KELLY FARM	267.66		
		Sheffield	APR LEGEYT FARM	160.00		
		Sheffield	APR TNC FARM	123.70		
		Sheffield	APR WILHELMS FARM	286.00		
		Sheffield	APR ZIEGLER FARM	27.00		
		Sheffield	DOLOMITE LEDGES NATURAL HERITAGE AR	76.07		
		Shelburne	APR APEX ORCHARDS INC FARM	182.00		
		Shelburne	APR DAVENPORT FARM	200.00		
		Shelburne	APR GRAVES FARM	108.00		
		Shelburne	APR MOHAWK ORCHARDS	182.00		
		Shelburne	APR SEARS FARM	16.00		
		Shelburne	APR SHEARER FARM	15.70		
		Shelburne	APR SIMPSON FARM	16.44		
		Shelburne	APR VALLEY VIEW ORCHARDS FARM	238.00		
		Shutesbury	APR BANFIELD FARM	141.00		
		South Hadley	APR CORNOYER FARM	131.00		
		Southampton	APR GNACEK FARM	263.00		
		Southampton	APR KANIECKI FARM	133.19		
		Southampton	APR SZCZYPTA FARM	12.50		
		Southbridge	APR ROBERT E MAYNARD LAND TRUST FAR	6.00		
		Southwick	APR PUBMAN FARM	54.00		
		Southwick	APR TUCKAHOE TURF FARM INC.	71.20		
		Southwick	APR UTZINER FARM	71.00		
		Spencer	APR ADAMS FARM	225.00		
		Spencer	APR ZUKAS FARM	139.50		
		Sterling	APR ALLEN FARM	270.00		
		Stockbridge	APR JOHNSTON FARM	89.00		
		Stow	APR THE SHELBURNE FARM	48.50		
		Sudbury	APR STONE FARM	57.00		
		Sunderland	APR BONZAGNI FARM	12.00		
		Sunderland	APR DUKE/CERPERICH/HUBBARD/DUBOROW	37.00		
		Sunderland	APR FRANKLIN LAND TRUST FARM	93.50		
		Sunderland	APR GRYBKO FARM	62.36		
		Sunderland	APR KUZMESKI FARM APR	4.51		
		Sunderland	APR MASS LAND CONSERVATION TRUST F	5.00		
		Sunderland	APR PATTERSON FARM	17.70		
		Sunderland	APR SAMSON FARM	18.41		
		Sunderland	APR SHILLING FARM	18.00		
		Sunderland	APR SMIAROSKI FARM	22.00		
		Sunderland	APR STOROZUK FARM	50.00		
		Sunderland	APR SUNNY BROOK FARM	16.00		
		Sunderland	APR TUDRYN FARM	33.07		
		Sunderland	APR WARNER FARM	52.00		
		Sunderland	APR YOKUBAITIS FARM	7.00		
		Sunderland	WMA MOUNT TOBY	40.00		
		Sutton	APR KEOWN FARM	180.00		
		Sutton	APR WHITTEN FARM	47.00		
		Swansea	APR CHACE FARM	126.00		
		Swansea	APR DALLESANDRO FARM	70.00		
		Taunton	APR MT HOPE FARM	127.25		
		Tyringham	APR FOUR BROOKS FARM	152.61		
		Tyringham	APR SLATER FARM	369.80		
		Warren	APR TUTTLE FARM	183.00		
		Warren	APR WINGATE FARM	196.00		
		Warwick	APR FELLOWS FARM	66.00		

Table 3: Commonwealth-Owned Real Property By Executive Office and Agency

Executive Office	Agency	Municipality	Facility Name	Acreage	Improvements	GSF
Environmental Affairs	DFA	Warwick	APR MOUNT GRACE FARM	50.50		
		Wayland	APR WATERTOWN DAIRY FARM	92.00		
		West Brookfield	APR BENEDICT FARM	33.92		
		West Brookfield	APR DEQUATTRO FARM	233.00		
		West Brookfield	APR DORMAN/BENEDICT FARM	33.92		
		West Brookfield	APR KIBBE FARM	229.00		
		West Brookfield	APR PATT FARM	129.08		
		West Newbury	APR COLBY FARM	30.00		
		West Newbury	APR LONG HILL FARM	135.07		
		West Newbury	APR LONG HILL PASTURE	22.00		
		West Newbury	APR MERRILL FARM	108.00		
		West Newbury	APR ORCUTT FARM	186.91		
		West Springfield	EASTERN STATES EXPOSITION GROUNDS	1.06	1	14,052
		West Tisbury	APR HILLSIDE FARM	37.60		
		West Tisbury	APR NIP N FARM	53.80		
		Westfield	APR BOISSEAU FARM	77.00		
		Westfield	APR BONNIEVENTURE FARM INC	258.00		
		Westfield	APR FOWLER FARM	74.26		
		Westfield	APR HARTLEY FARM	227.00		
		Westfield	APR KOSINSKI FARM	59.61		
		Westfield	APR POMEROY FARM	86.34		
		Westfield	APR TEKOA DAIRY FARM	62.25		
		Westford	APR MASS FARM & CONSERVATION LANDS	30.00		
		Westport	APR ARRUDA FARM	61.00		
		Westport	APR AZEVEDO FARM	102.00		
		Westport	APR BETTENCOURT FARM	14.50		
		Westport	APR COSTA FARM	90.70		
		Westport	APR NOQUOCHOKE ORCHARDS	58.00		
		Westport	APR PERRY FARM	78.00		
		Westport	APR PIMENTAL FARM	33.00		
		Westport	APR RAPOSA FARM	95.00		
		Westport	APR RIVER ROCK FARM	72.00		
		Westport	APR RUSSELL FARM	80.00		
		Westport	APR SHARPLES FARM	61.30		
		Westport	APR TRIPP FARM	76.00		
		Westport	APR TUCKERMAN FARM	203.00		
		Westport	APR WESTPORT RIVERS VINEYARD FARM	95.00		
		Whately	APR AUGUST FARM	44.00		
		Whately	APR BAUR FARM	21.20		
		Whately	APR DUDA FARM	1.10		
		Whately	APR ENTERPRIZE FARM	10.00		
		Whately	APR FLT FARM	4.20		
		Whately	APR HELSTOWSKI FARM	32.85		
		Whately	APR MAIEWSKI FARM	10.80		
		Whately	APR MALEK FARM	13.00		
		Whately	APR NOURSE FARM	65.30		
		Whately	APR OLYNIK FARM	32.00		
		Whately	APR SADOSKI FARM	17.90		
		Whately	APR WYKOWSKI FARM	8.30		
		Williamsburg	APR WARNER FARM	233.00		
		Williamstown	APR CARETAKER FARM	32.90		
		Williamstown	APR WILLIAMSTOWN RURAL LANDS FOUND	21.00		
		Williamstown	TACONIC CREST TRAIL CORRIDOR	137.00		
		Windsor	APR BARDIN FARM	4.00		
		Worcester	APR DORMAN/BENEDICT FARM	33.92		
		Worthington	APR ALBERT FARM	313.00		
		Worthington	APR HILLTOWN LAND TRUST FARM	138.37		
		Worthington	APR KELLOGG FARM	250.00		
		Worthington	APR MASS FARM & CONSERVATION LANDS	46.60		
		Worthington	APR MOLLISON FARM	75.00		
	DFG	Ashby	WMA ASHBY	89.50		
		Ashby	WMA WRIGHTS POND	169.49		
		Barre	WMA RACCOON HILL	155.00		
		Billerica	PROJECT SVT	18.90		
		Colrain	APR DREW FARM	29.98		
		Dunstable	PROJECT LARTER	125.00		
		Goshen	WMA LILLY POND	25.00		
		Hanson	WMA BURRAGE POND	45.60		
		Hardwick	WMA RACCOON HILL	57.00		
		Hawley	PROJECT AVERY	138.00		
		Hinsdale	WMA HINSDALE FLATS	55.00		
		Middleborough	WMA ROCKY GUTTER	16.00		
		Middlefield	WMA FOX DEN	1.04		
		Monterey	WMA STEADMAN POND	247.00		
		Mount Washingto	WCE MOUNT PLANTAIN	665.00		
		New Braintree	PROJECT STUMPF	3.60		
		North Brookfield	PROJECT STUMPF	76.40		
		Royalston	WMA BIRCH HILL	27.00		

Table 3: Commonwealth-Owned Real Property By Executive Office and Agency

Executive Office	Agency	Municipality	Facility Name	Acreage	Improvements	GSF
Environmental Affairs	DFG	Russell	WMA MOUNT TAKOA	100.00		
		Salisbury	WMA SALISBURY MARSH	60.50		
		Sturbridge	WMA MCKINSTRY BROOK	21.00		
		Townsend	WMA SQUANNACOOK RIVER	17.60		
		Tyngsborough	PROJECT LARTER	5.00		
		Tyringham	WMA STEADMAN POND	94.00		
		West Springfield	WMA CONNECTICUT RIVER	11.50		
		Westfield	WMA HONEY POT NON-GAME	38.74		
		Whately	WMA WHATELY	35.00		
		Whately	WMA WHATELY GREAT SWAMP	24.00		
		Windsor	WMA EUGENE MORAN	96.60		
		Windsor	WMA PERU	50.00		
		Worthington	WMA FOX DEN	220.00		
	DFW	Alford	PROJECT RUBIN	632.00		
		Ashburnham	WMA HIGH RIDGE	27.00		
		Ashburnham	WMA WATATIC MOUNTAIN	51.00		
		Ashby	SQUHEGAN RIVER ACCESS	22.00		
		Ashby	WMA ASHBY	589.92		
		Ashby	WMA BENNETT	1.10		
		Ashby	WMA TRAPFALL BROOK CORRIDOR	22.80		
		Ashby	WMA WATATIC MOUNTAIN	352.07		
		Ashfield	ASHFIELD WCE	101.00		
		Ashfield	WMA POLAND BROOK	71.00		
		Ashland	WMA SUDBURY RIVER CORRIDOR	57.30		
		Athol	NORTH QUABBIN FOCUS AREA	27.30		
		Athol	WMA MILLERS RIVER	363.57		
		Athol	WMA TULLY BROOK	1.00		
		Athol	WMA TULLY MOUNTAIN	110.50		
		Barnstable	INDEPENDENCE PARK NON GAME AREA	373.76		
		Barnstable	SANTUIT POND CONSERVATION	78.00		
		Barre	QUABBIN RESERVOIR WATERSHED	366.97		
		Barre	WMA CARTER POND	190.00		
		Barre	WMA MOOSE BROOK	96.80		
		Barre	WMA PHILLIPSTON	75.55		
		Barre	WMA PRINCE RIVER	544.03		
		Barre	WMA PRINCE RIVER PHILLIPSTON	110.24		
		Barre	WMA WARE RIVER CORRIDOR	40.32		
		Becket	PROJECT BECKET	5.00		
		Becket	PROJECT WILLIAMS	206.00		
		Bernardston	WMA CROSS ROAD	27.30		
		Bernardston	WMA SATANS KINGDOM	603.92		
		Blackstone	WMA QUISSET HILL	218.00		
		Blandford	WCE BLANDFORD	2,653.00		
		Bolton	WMA BOLTON FLATS	52.00		
		Bourne	WMA CRANE POND	7.25		
		Boxborough	DFW CONSERVATION LAND	19.28		
		Brewster	RARE & ENDANGERED SPECIES MA	1.50		
		Brookfield	WMA QUABOAG	299.80		
		Brookfield	WMA RICHARDSON	391.55		
		Brookfield	WMA WOLF SWAMP	704.45		
		Charlton	GLEN ECHO LAKE PUBLIC ACCESS	1.00		
		Cheshire	WMA SAVOY	1,753.00		
		Chester	WMA FOX DEN	291.33		
		Chester	WMA HIRAM FOX	180.00		
		Chester	WMA JOHN J KELLY	1,886.40		
		Chester	WMA MICA MILL BROOK	812.00		
		Chesterfield	CHESTERFIELD GORGE STATE FOREST	73.04		
		Chesterfield	CHESTERFIELD WCE	190.00		
		Chesterfield	WCE CHESTERFIELD	300.00		
		Chesterfield	WMA CHESTER	194.00		
		Chesterfield	WMA FISK MEADOW	612.60		
		Chesterfield	WMA HIRAM FOX	96.00		
		Chesterfield	WMA SAVOY	79.00		
		Clinton	MOSS POND PUBLIC ACCESS AREA	16.10		
		Clinton	PROJECT NEDVED	0.25		
		Clinton	WMA NASHUA RIVER CORR R&ES	42.62		
		Colrain	GREEN RIVER ACCESS AREA	29.51		
		Colrain	PROJECT HAGER FLT	85.00		
		Colrain	WMA CATAMOUNT	18.00		
		Conway	WMA POLAND BROOK	593.73		
		Cummington	WMA CUMMINGTON	177.57		
		Cummington	WMA POWELL BROOK	28.80		
		Dalton	CRANE-BOULDERS CR	80.00		
		Dalton	PROJECT CRANE COMPANY	233.49		
		Dalton	WMA CHALET	1,863.83		
		Dalton	WMA SAVOY	1,710.98		
		Dartmouth	APR RYDER FARM	6.13		
		Dartmouth	DFWELE NEW AREA	473.00		

Table 3: Commonwealth-Owned Real Property By Executive Office and Agency

Executive Office	Agency	Municipality	Facility Name	Acreage	Improvements	GSF
Environmental Affairs	DFW	Dartmouth	WMA NOOUOCHOKE NON GAME	112.87		
		Deerfield	DEERFIELD RIVER ACCESS MANAGEMENT A	20.00		
		Deerfield	WMA WHATELY GREAT SWAMP	29.08		
		Douglas	WMA MINE BROOK	217.25		
		Dudley	APR KOEBKE FARM	155.00		
		Dunstable	HAUK SWAMP NON GAME MANAGEMENT A	55.00		
		Dunstable	NASHUA RIVER PUBLIC ACCESS FACILITY	14.97		
		East Brookfield	WMA OUABOAG	326.90		
		Eastham	MARY CHASE RD SALT MARSH PROJECT	0.40		
		Edgartown	KATAMA PLAINS NON GAME MGMT AREA	28.30		
		Egremont	JUG END FEN NATURAL HERITAGE AREA	52.94		
		Fall River	WMA ACUSHNET	2,399.00		
		Falmouth	CHILDS RIVER PUBLIC ACCESS	0.26		
		Falmouth	WMA CRANE POND	221.69		
		Falmouth	WMA CRANE POND AREA	23.78		
		Freetown	WMA COPICUT	697.23		
		Gardner	WMA HIGH RIDGE	217.00		
		Gay Head	GAY HEAD NON GAME MANAGEMENT AREA	2.40		
		Gloucester	ANNISQUAM RIVER MARINE FISHERY STATI		6	21,132
		Goshen	WMA LILLY POND	92.00		
		Grafton	FISHERVILLE POND ACCESS	2.67		
		Grafton	QUINSIGAMOND MARSH	65.73		
		Grafton	WMA MARTHA DEERING	25.00		
		Granby	WMA FACING ROCK	158.47		
		Great Barrington	WMA AGAWAM LAKE	411.23	3	5,971
		Groton	WMA SQUANNACOOK RIVER	16.00		
		Groveland	WMA CRANE POND	33.00		
		Hadley	MILL RIVER ACCESS AREA	94.80		
		Halifax	TAUNTON RIVER PUBLIC ACCESS AREA	8.94		
		Hancock	FORBUSH WILDLIFE SANCTUARY	204.00		
		Hardwick	WMA MOOSE BROOK	21.29		
		Hardwick	WMA MUDDY BROOK	700.87		
		Hardwick	WMA WARE RIVER	45.00		
		Harwich	HINCKLEY POND PUB ACCESS BOAT FACIL	0.30		
		Harwich	OLIVERS POND NON GAME MA	12.00		
		Hatfield	WMA MILL RIVER	7.40		
		Hinsdale	WMA CHALET	1,267.20		
		Hinsdale	WMA HINSDALE FLATS	180.30		
		Holden	WMA POUTWATER POND	240.25		
		Holland	WMA LEADMINE	343.00		
		Holyoke	NEW NON GAME MANAGEMENT AREA	85.51		
		Holyoke	NON GAME HERITAGE AREA	14.00		
		Holyoke	PROJECT BEAUREGARD AND FANTI	162.73		
		Holyoke	PROJECT EDMONDS	64.00		
		Holyoke	WMA BROAD BROOK	1.79		
		Hopkinton	WMA SUDBURY RIVER CORRIDOR	0.75		
		Hubbardston	NATTY BROOK ACCESS MA	95.17		
		Huntington	WCE HUNTINGTON	207.00		
		Huntington	WMA KNIGHTVILLE	708.07		
		Lancaster	WMA BOLTON FLATS	396.68		
		Lanesborough	APR PETRICCA FARM	115.00		
		Lanesborough	CRANE-BOULDERS CR	90.00		
		Lanesborough	NEW NATURAL HERITAGE AREA	88.63		
		Lanesborough	PROJECT AMERICAN CHESTNUT	779.36		
		Lee	WMA HOP BROOK	62.00		
		Leicester	WMA MOOSE HILL	13.20		
		Lenox	WMA HOUSATONIC RIVER VALLEY	15.00		
		Leverett	MOUNT TOBY STATE FOREST	90.00		
		Leverett	SAWMILL RIVER ACCESS MANAGEMENT AR	84.00		
		Leverett	WMA MONTAGUE	24.00		
		Leyden	APR COLLIS FARM	77.00		
		Leyden	WMA LEYDEN	359.00		
		Littleton	DFW CONSERVATION LAND	6.07		
		Ludlow	EASEMENT TO WMA FACING ROCK	3.15		
		Ludlow	WMA FACING ROCK	59.71		
		Lunenburg	WMA HUNTING HILL	55.51		
		Marion	WMA HASKELL SWAMP	506.27		
		Marshfield	ENGLISH SALT MARSH MGMT AREA	111.00		
		Marshfield	WMA NORTH RIVER MARSHLAND	107.00		
		Mashpee	MASHPEE RIVER CORRIDOR	6.10		
		Mashpee	PROJECT COLLINS	12.60		
		Mashpee	QUASNET RIVER ACCESS MGMT AREA	13.93		
		Mashpee	SANTUIT POND CONSERVATION	215.00		
		Mattapoisett	WMA ACUSHNET	15.72		
		Mattapoisett	WMA HASKELL SWAMP	1,160.33		
		Mendon	WMA QUISSET HILL	290.30		
		Middleborough	TAUNTON RIVER ACCESS WILDLIFE AREA	172.90		
		Middleborough	WMA NEW	225.00		

Table 3: Commonwealth-Owned Real Property By Executive Office and Agency

Executive Office	Agency	Municipality	Facility Name	Acreage	Improvements	GSF
Environmental Affairs	DFW	Middleborough	WMA ROCKY GUTTER	3,023.03		
		Middlefield	PROJECT BEHAM	63.91		
		Middlefield	WESTFIELD RIVER ACCESS MANAGEMENT A	45.00		
		Middlefield	WMA FOX DEN	1,499.21		
		Middlefield	WMA WALNUT HILL	553.00		
		Millbury	PROJECT MATHIEU	27.00		
		Millbury	WMA MARTHA DEERING	131.00		
		Montague	PROJECT LOVEJOY	3.00		
		Montague	SAWMILL RIVER ACCESS MANAGEMENT AR	178.40		
		Montague	WMA MONTAGUE	519.41		
		Montague	WMA MONTAGUE PLAINS	1,490.00		
		Montague	WMA MONTAGUE SPAULDING BROOK	199.00		
		Montgomery	WMA MOUNT TEKOA	112.00		
		Montgomery	WMA NEW	370.00		
		Mount Washingto	WMA MOUNT PLANTAIN	672.44		
		Nantucket	HEAD OF THE PLAINS NATURAL HERITAGE	2.00		
		Nantucket	MIACOMET MOORLANDS NON GAME AREA	3.83		
		New Braintree	APR WAUGH FARM	91.00		
		New Braintree	PROJECT DAVIS	50.00		
		New Braintree	WMA OAKHAM	50.95		
		New Braintree	WMA WARE RIVER CORRIDOR	159.50		
		New Braintree	WMA WINNIMUSETT	208.96		
		New Marlborough	WCE NEW MARLBOROUGH	239.00		
		New Salem	NORTH QUABBIN FOCUS AREA	60.00		
		Newbury	WMA MARTIN BURNS	67.90		
		Newbury	WMA WILLIAM FORWARD	302.04		
		North Adams	HOOSAC RIVER ACCESS MANAGEMENT AR	5.90		
		North Brookfield	FIVE MILE RIVER ACCESS AREA	181.46		
		North Brookfield	WMA RICHARDSON	50.00		
		Northampton	RAINBOW BEACH NATIONAL HERITAGE SITE	30.87		
		Northfield	WMA SATANS KINGDOM	766.20		
		Norton	WMA HOCKOMOCK SWAMP	47.03		
		Oakham	WMA OAKHAM	696.22		
		Orange	LAKE ROHUNTA BOAT RAMP AND ACCESS	1.32		
		Orange	LAKE ROHUNTA PUBLIC ACCESS FACILITY	1.17		
		Orange	NORTH QUABBIN CONSERVATION RESTRICT	72.70		
		Orange	NORTH QUABBIN FOCUS AREA	1,242.41	1	
		Orange	WMA TULLY MOUNTAIN	1,410.88	5	
		Orange	WMA WARWICK	60.00		
		Otis	PROJECT WILLIAMS	348.00		
		Otis	WMA FARMINGTON	0.16		
		Otis	WMA FARMINGTON RIVER	687.35		
		Otis	WMA OTIS CHURCHILL ROAD	88.07	23	7,179
		Oxford	WMA MERRILL POND	94.33		
		Palmer	BITZER FISH HATCHERY	330.12		
		Palmer	PROJECT FAIRBROTHER	34.89		
		Palmer	WMA PALMER	330.00		
		Palmer	WMA QUABOAG RIVER	103.15		
		Paxton	MOORE STATE PARK	30.49		
		Pelham	PROJECT DEP ALA PROGRAM	40.00		
		Pepperell	NASHUA RIVER ACCESS MANAGEMENT ARE	3.48		
		Pepperell	NASHUA RIVER CORRIDOR	10.40		
		Pepperell	WMA NISSITISSIT	29.66		
		Pepperell	WMA NISSITISSIT RIPARIAN CORRIDOR	23.79		
		Peru	PROJECT BRILL	25.07		
		Peru	WMA CHALET	700.00		
		Peru	WMA PERU	625.46		
		Peru	WMA PERU/THE TRACY CAMP	200.00		
		Petersham	QUABBIN RESERVOIR WATERSHED	60.69		
		Petersham	WMA CARTER POND	90.00		
		Petersham	WMA PHILLIPSTON	119.72		
		Petersham	WMA POPPLE CAMP	218.74		
		Petersham	WMA PRINCE RIVER PHILLIPSTON	65.19		
		Petersham	WMA RACOON HILL	22.00		
		Phillipston	FISHERIES & WILDLIFE LAND	101.37		
		Phillipston	NORTH QUABBIN FOCUS AREA	212.00		
		Phillipston	WMA MILLERS RIVER	65.80		
		Phillipston	WMA POPPLE CAMP	225.83		
		Pittsfield	CRANE-BOULDERS CR	464.00		
		Plymouth	GRASSY POND NON GAME NHA	33.90		
		Plymouth	HARLOW-COOKS POND NON-GAME NHA	22.49		
		Plymouth	SOUTH TRIANGLE POND ACCESS MGT ARE	10.26		
		Plymouth	WMA RED BROOK	149.55		
		Princeton	WMA SAVAGE HILL	657.00		
		Raynham	WMA HOCKOMOCK SWAMP	9.80		
		Richmond	FAIRFIELD BROOK NATURAL HERITAGE ARE	73.03		
		Richmond	WMA FAIRFIELD BROOK	90.41		
		Rochester	WMA ACUSHNET	1.75		

Table 3: Commonwealth-Owned Real Property By Executive Office and Agency

Executive Office	Agency	Municipality	Facility Name	Acreage	Improvements	GSF
Environmental Affairs	DFW	Rochester	WMA HASKELL SWAMP	1,094.54		
		Rowley	WMA MILL CREEK	96.00		
		Royalston	NORTH QUABBIN FOCUS AREA	496.74		
		Royalston	WMA BIRCH HILL	331.40		
		Royalston	WMA FISH BROOK	188.00		
		Royalston	WMA LAWRENCE BROOK	632.73		
		Royalston	WMA TULLY MOUNTAIN	311.00	1	816
		Russell	WCE RUSSELL	119.00		
		Russell	WMA MOUNT TEKOA	326.00		
		Russell	WMA NEW	36.00		
		Rutland	WMA SAVAGE HILL	250.17		
		Salisbury	WMA SALISBURY MARSH	402.00		
		Sandisfield	WCE SANDISFIELD	692.00		
		Sandwich	SCORTON RIVER SALT MARSH	5.50		
		Sandwich	TRIANGLE POND COASTAL ACCESS AREA	81.86		
		Sandwich	WAKEBY POND ACCESS	15.90		
		Savoy	WMA SAVOY	943.10		
		Scituate	ENGLISH SALT MARSH MGMT AREA	12.00		
		Sheffield	APR HOWDEN FARM	12.00		
		Sheffield	DOLOMITE LEDGES NATURAL HERITAGE AR	122.80		
		Sheffield	PROJECT HITCHCOCK	172.00		
		Sheffield	WMA THREE MILE POND	321.66		
		Shirley	NASHUA RIVER ACCESS AREA	30.67		
		Shirley	SQUANNACOOK RIVER RIPARIAN CORRIDOR	2.90		
		Shirley	WMA HUNTING HILL	168.38		
		Shirley	WMA MULPUS BROOK	166.80		
		Shirley	WMA SQUANNACOOK RIVER	50.93		
		Somerset	WMA BRAYTON POINT MARSH	2.20		
		Southampton	WMA BROAD BROOK	129.09		
		Southbridge	WMA BREAKNECK BROOK	87.00		
		Southbridge	WMA MCKINSTRY BROOK	144.51		
		Southwick	HONEY POT NATURAL HERITAGE AREA	66.00		
		Spencer	WMA MOOSE HILL	42.58		
		Sterling	WACHUSETT RESERVOIR WATERSHED	33.55		
		Stockbridge	WMA AGAWAM LAKE	368.52		
		Sturbridge	PROJECT SOSIK	5.00		
		Sturbridge	WMA BREAKNECK BROOK	1,338.07		
		Sturbridge	WMA LEADMINE	296.00		
		Sturbridge	WMA MCKINSTRY BROOK	167.20		
		Sturbridge	WMA WOLF SWAMP	100.00		
		Sudbury	SUDBURY RIVER ACCESS	87.17		
		Sunderland	CONNECTICUT RIVER/FIRST ISLAND	3.00		
		Sunderland	CONNECTICUT RIVER/GREAT ISLAND	6.00		
		Sunderland	GUNN MOUNTAIN NATURAL HERITAGE ARE	69.50		
		Sunderland	WMA GUNN MOUNTAIN	19.60		
		Sunderland	WMA MOUNT TOBY	103.91		
		Sutton	WMA LACKEY POND	0.54		
		Sutton	WMA MERRILL POND	26.11		
		Templeton	FISHERIES & WILDLIFE LAND	16.11		
		Topsfield	IPSWICH RIVER ACCESS MANAGEMENT ARE	1.79		
		Townsend	WMA HUNTING HILL	188.28		
		Townsend	WMA MULPUS BROOK	19.00		
		Townsend	WMA SQUANNACOOK RIVER	189.47		
		Tyngsborough	ELBOW MEADOW NON GAME AREA	120.00		
		Tyringham	WMA HOP BROOK	6.20		
		Uxbridge	WMA LACKEY POND	125.48		
		Wales	MOUNT PISGAH NON GAME AREA	202.15		
		Ware	WARE RIVER ACCESS CORRIDOR	14.00		
		Ware	WMA COY'S MOUNTAIN	201.58		
		Ware	WMA SWIFT RIVER	30.00		
		Wareham	AGAWAM MILL POND PUBLIC ACCESS AREA	1.40		
		Wareham	SPECTACLE POND PUBLIC ACCESS FACILITY	0.35		
		Wareham	WMA RED BROOK	279.73		
		Warwick	WMA TULLY BROOK	77.50		
		Warwick	WMA WARWICK	113.00		
		Webster	WMA MINE BROOK	490.90		
		Wellfleet	FOX ISLAND SALT MARSH	12.42		
		Wendell	MILLER RIVER ACCESS AREA	38.84		
		Wendell	QUABBIN RESERVOIR WATERSHED	13.39		
		Wendell	WMA MILLERS RIVER	27.00		
		Wendell	WMA WENDELL	119.89		
		West Brookfield	WMA COY HILL	549.18		
		West Brookfield	WMA RICHARDSON	0.37		
		West Newbury	WMA CRANE POND	21.00		
		West Stockbridge	MAPLE HILL NON GAME AREA	227.08		
		Westfield	HONEY POT NATURAL HERITAGE AREA	10.18		
		Westfield	WESTFIELD RIVER ACCESS AREA	17.97		
		Westfield	WMA HONEY POT NON GAME	98.10		

Table 3: Commonwealth-Owned Real Property By Executive Office and Agency

Executive Office	Agency	Municipality	Facility Name	Acreage	Improvements	GSF
Environmental Affairs	DFW	Westford	LONG SOUGHT FOR POND ACCESSS AREA	0.51		
		Westford	WMA LONG SOUGHT FOR POND	0.48		
		Westminster	WMA HIGH RIDGE	30.77		
		Westport	PROJECT KARUSO	50.75		
		Whately	WMA JUDSON	275.20		
		Whately	WMA WHATELY GREAT SWAMP	326.34		
		Williamsburg	WMA WILLIAMSBURG	88.00		
		Williamstown	BULLOCK LEDGE NON GAME AREA	15.50		
		Williamstown	GREEN RIVER ACCESS MANAGEMENT AREA	316.95		
		Williamstown	WMA GREEN RIVER CORRIDOR	73.01		
		Williamstown	WMA NEW	157.34		
		Winchendon	WMA MILLER'S RIVER	87.50		
		Windsor	WESTFIELD RIVER ACCESS AREA	56.00		
		Windsor	WMA CHALET	1,121.66		
		Windsor	WMA EUGENE R MORAN	305.61		
		Windsor	WMA MORAN	108.00		
		Windsor	WMA PERU	888.37		
		Windsor	WMA SAVOY	315.70	1	600
		Worthington	WESTFIELD RIVER ACCESS CORRIDOR	111.00		
		Worthington	WMA CHESTER	129.00		
		Worthington	WMA FOX DEN	481.00		
		Worthington	WMA PERU	124.59		
		Yarmouth	YARMOUTH NON GAME MGMT AREA	56.40		
	FWE	Acton	NORTHEAST DISTRICT HEADQUARTERS	1.40	3	5,055
		Ashburnham	FWE LAND PARCEL	27.00		
		Ashburnham	WMA WATATIC MOUNTAIN	84.00		
		Ashby	WATATIC MOUNTAIN SANCTUARY	0.00		
		Athol	MILLERS RIVER ACCESS & TULLY BROOK	44.70		
		Athol	WMA MILLERS RIVER	533.90		
		Ayer	AYER GAME FARM	93.88	13	20,568
		Barnstable	BEARSES POND ACCESS	6.10		
		Barnstable	SHUBAEL POND ACCESS	0.33		
		Barre	WMA MOOSE BROOK	380.08		
		Barre	WMA PRINCE RIVER	184.00		
		Barre	WMA WARE RIVER CORRIDOR	40.32		
		Becket	WESTFIELD RIVER WEST BRANCH	87.90		
		Becket	WMA BECKET	235.00		
		Belchertown	MCLAUGHLIN STATE TROUT HATCHERY	73.60	6	12,959
		Belchertown	WARE RIVER WATER SUPPLY ACCESS AREA	1.30		
		Belchertown	WMA SWIFT RIVER	1,161.56	20	19,199
		Bernardston	CONSERAVATION LAND	278.50		
		Bernardston	WMA SATANS KINGDOM	421.31		
		Billerica	BILLERICA STATE FOREST	4.50		
		Blackstone	BLACKSTONE CANAL	20.23		
		Bolton	WMA BOLTON FLATS	472.40		
		Bourne	SOUTHEAST DISTRICT HEADQUARTERS	31.35	5	20,076
		Boxford	BOXFORD WILDLIFE SANCTUARY	387.48		
		Brewster	SHEEP POND	0.40		
		Bridgewater	HOCKOMOCK SWAMP	415.55		
		Bridgewater	LAKE NIPPENICKET PUBLIC ACCESS	1.80		
		Brimfield	LITTLE ALUM POND	0.25		
		Brookfield	HEADWATERS TO RICE RESERVOIR	20.60		
		Brookfield	WMA HAMILTON	66.00		
		Brookfield	WMA QUABOAG	1,026.40	1	1,560
		Brookfield	WMA RICHARDSON	28.00		
		Canton	WMA BACK RIVER	16.53		
		Carlisle	CONCORD RIVER ACCESS	0.20		
		Carlisle	MARSHLAND	6.00		
		Carver	MUDDY POND AREA	71.36		
		Charlemont	DEERFIELD RIVER BOAT LAUNCH	4.15		
		Charlton	WMA CHARLTON	220.00		
		Cheshire	WMA STAFFORD HILL	1,556.30	5	21,733
		Chester	WESTFIELD RIVER ACCESS AREA	3.50		
		Chester	WESTFIELD RIVER MIDDLE BRANCH	3.32		
		Chester	WMA HIRAM FOX	1,055.00		
		Chester	WMA KELLY	208.00		
		Chesterfield	WMA FISK MEADOW	613.67		
		Chesterfield	WMA HIRAM FOX	246.31		
		Chicopee	CONNECTICUT RIVER ACCESS	2.20	1	10,000
		Concord	WMA PANTRY BROOK	1.50		
		Cummington	WESTFIELD RIVER ACCESS AREA	0.73		
		Cummington	WMA CUMMINGTON	196.03		
		Cummington	WMA SWIFT RIVER	242.00		
		Dalton	FWE DISTRICT HEADQUARTERS	0.90	2	2,818
		Dalton	WMA HOUSATONIC RIVER VALLEY	10.70		
		Dracut	MASCOPIC LAKE ACCESS	0.08		
		Dudley	PIERPONT POND SHORELINE	6.89		
		Dunstable	BLUE HERRING ROOKERY	12.80		

Table 3: Commonwealth-Owned Real Property By Executive Office and Agency

Executive Office	Agency	Municipality	Facility Name	Acreage	Improvements	GSF
Environmental Affairs	FWE	East Bridgewater	PUBLIC POND ACCESS	1.75		
		East Brookfield	PODUNK MARSH	14.70		
		Eastham	BILLINGSGATE ISLAND	1.00		
		Eastham	WMA FORT HILL COASTAL	5.74		
		Easton	HOCKOMOCK SWAMP	1,279.32		
		Edgartown	CHAPPAQUIDDICK BEACH NAT AREA	98.00		
		Edgartown	KATAMA PLAINS NON GAME MGMT AREA	18.52		
		Egremont	PROSPECT LAKE PUBLIC ACCESS	0.34		
		Essex	MARSHLAND	40.00		
		Fairhaven	SOUTH SHORE SALT MARSH	21.46		
		Fall River	TAUNTON RIVER PARCEL	2.21		
		Fall River	WATUPPA POND	2.00		
		Fall River	WMA ACUSHNET SAWMILL	148.36		
		Falmouth	CRANE FISH & WILDLIFE PRESERVE	1,574.61	2	1,194
		Falmouth	CROCKERS POND ACCESS	0.48		
		Falmouth	FALMOUTH HARBOR ENTRANCE	0.31		
		Falmouth	FWE LAND & OUTBUILDINGS	13.30		
		Falmouth	MOONAKIS RIVER ACCESS	9.62		
		Falmouth	QUASNET RIVER ACCESS	20.62		
		Falmouth	RIVER ACCESS	0.27		
		Falmouth	WMA CRANE POND	0.21		
		Freetown	LONG POND STATE BOAT RAMP	1.00	1	
		Freetown	WMA ACUSHNET SAWMILL	207.51		
		Gardner	WMA HIGH RIDGE	663.02		
		Georgetown	FWE LAND PARCEL	58.50		
		Georgetown	ROCK POND PUBLIC ACCESS	0.53	1	
		Georgetown	WMA CRANE POND	353.44		
		Gill	BARTON COVE PUBLIC ACCESS	4.20		
		Gosnold	GOSNOLD LIGHT	0.06		
		Gosnold	PENIKESE ISLAND SANCTUARY	60.00		
		Gosnold	TARPAULIN COVE SANCTUARY	4.50		
		Great Barrington	HOUSATONIC RIVER ACCESS	17.00		
		Great Barrington	WMA HOUSATONIC RIVER VALLEY	17.39		
		Groton	KNOPS POND ACCESS	0.60		
		Groton	WMA SQUANNACOOK RIVER	76.02		
		Groveland	WMA CRANE POND	1,479.02		
		Halifax	WMA PETERSON SWAMP	247.84		
		Hamilton	CHEBACCO LAKE ACCESS	2.60		
		Hancock	FORBUSH WILDLIFE SANCTUARY	612.43		
		Hancock	WMA HANCOCK	207.00		
		Hanover	INDIAN HEAD RIVER ACCESS	2.71		
		Hardwick	WMA MUDDY BROOK	62.39		
		Harvard	BEAR HILL POND	1.30		
		Harvard	TAHANTO TRAIL	1.43		
		Harvard	WMA BOLTON FLATS	83.80		
		Harvard	WMA DELANEY	264.60	1	2,820
		Hatfield	CONNECTICUT RIVER ACCESS	4.00		
		Hingham	BACK RIVER OPEN SPACE	31.80		
		Hinsdale	HOUSATONIC RIVER ACCESS	45.71		
		Hinsdale	WMA HINSDALE FLATS	1,417.15		
		Holden	QUINAPOXET RIVER ACCESS	188.77		
		Holden	WACHUSETT RESERVOIR WATERSHED	177.80		
		Holden	WMA POUTWATER POND	155.00		
		Holliston	WINTHROP LAKE	1.30		
		Hopkinton	NORTH POND PUBLIC ACCESS	0.18		
		Hubbardston	WARE RIVER WATERSHED	72.00		
		Hubbardston	WMA HUBBARDSTON	1,325.90		
		Hubbardston	WMA PHILLIPSTON	69.00		
		Huntington	WMA HIRAM FOX	512.50		
		Ipswich	NORTH SHORE SALT MARSH	179.05		
		Lancaster	WMA BOLTON FLATS	123.28		
		Lee	LAUREL LAKE BOAT RAMP	0.20		
		Lee	WMA HOP BROOK	148.70		
		Lee	WMA HOUSATONIC RIVER VALLEY	307.93		
		Leicester	WMA MOOSE HILL	148.17		
		Lenox	WMA HOUSATONIC RIVER VALLEY	568.41	1	3,220
		Leominster	ACCESS TO WHALOM LAKE	0.52	1	18,000
		Lynn	LYNN HARBOR PUBLIC ACCESS BOAT FACIL	0.58		
		Mashpee	FISHERIES & WILDLIFE LAND	361.04		
		Mashpee	JOHNS POND	0.51		
		Mashpee	MASHPEE PINE BARRENS NON GAME AREA	86.65		
		Mashpee	MASHPEE POND LOT	33.20		
		Mashpee	MASHPEE RIVER ACCESS MANAGEMENT AR	50.68		
		Mashpee	MASHPEE RIVER BARRENS	77.10		
		Mashpee	POPONESSET BEACH	2.00		
		Mashpee	QUASNET RIVER ACCESS AREA	382.10		
		Mashpee	RED BROOK/MASHPEE PINE BARRENS	15.00		
		Mattapoisett	RAMS ISLAND SANCTUARY	1.00		

Table 3: Commonwealth-Owned Real Property By Executive Office and Agency

Executive Office	Agency	Municipality	Facility Name	Acreage	Improvements	GSF
Environmental Affairs	FWE	Maynard	ASSABET RIVER ACCESS	8.00		
		Mendon	WMA E.K. SWIFT	0.05		
		Merrimac	ATTITASH PUBLIC ACCESS	6.35		
		Middlefield	WMA FOX DEN	138.69		
		Millbury	SINGLETARY LAKE	0.74		
		Millbury	WMA MERRILL POND	29.00		
		Montague	BITZER FISH HATCHERY	98.06	12	9,437
		Montague	CONNECTICUT RIVER ACCESS	72.20		
		Montague	WMA MONTAGUE	188.59		
		Monterey	LAKE BUEL BOAT RAMP	4.90		
		Monterey	LAKE GARFIELD ACCESS	0.14		
		Montgomery	ROBSON WILDLIFE SANCTUARY	50.00		
		New Braintree	WMA WINNIMUSETT	1,138.54	2	10,336
		New Marlborough	KONKAPOT RIVER ACCESS	8.78		
		Newbury	WMA MARTIN BURNS	815.00		
		Newbury	WMA PARKER RIVER	1,953.99		
		Newburyport	PLUM ISLAND FISHERY	52.72	2	24,366
		North Brookfield	MILL RIVER FRONTAGE	133.75		
		Northampton	SHEPHERDS ISLAND	15.00		
		Northborough	FISH & GAME FIELD HEADQUARTERS	180.00		
		Northborough	WMA NORTHBOROUGH	88.80		
		Northbridge	BLACKSTONE CANAL	4.00		
		Northbridge	WMA E.K. SWIFT	76.80		
		Northfield	WMA PONCHAUG BROOK	161.84		
		Norton	HOCKOMOCK SWAMP	111.79		
		Oak Bluffs	LOBSTER HATCHERY	14.80	1	5,115
		Orleans	BAKER POND ACCESS	0.56		
		Otis	SHAW POND	0.86	1	9,300
		Oxford	WMA MERRILL POND	49.04		
		Palmer	ROGER REED SALMON HATCHERY	363.00	9	14,705
		Palmer	WMA NEW	219.00		
		Paxton	WMA MOOSE HILL	262.02		
		Pepperell	FWE LAND PARCEL	19.84		
		Pepperell	NASHUA RIVER ACCESS MANAGEMENT AR	10.00		
		Pepperell	WMA NISSITISSIT RIVER AREA	283.77		
		Peru	WMA PERU	2,610.07	2	1,196
		Petersham	QUABBIN RESERVOIR WATERSHED	142.98		
		Petersham	QUABBIN RESERVOIR WATERSHED-EAST BR	71.00		
		Petersham	WMA PHILLIPSTON	0.00		
		Phillipston	FISHERIES & WILDLIFE LAND	677.10		
		Phillipston	WMA PHILLIPSTON	1,741.15		
		Phillipston	WMA POPPLE CAMP	509.60		
		Pittsfield	FISHERIES WILDLIFE DISTRICT HEADQUART	1.30	2	3,776
		Pittsfield	FISHERIES WILDLIFE LAND	2.80		
		Pittsfield	WMA HOUSATONIC RIVER VALLEY	287.61		
		Plymouth	GRASSY POND RARE & ENDANGERED SPEC	29.40		
		Plymouth	HARLOW POND NATIONAL HERITAGE SITE	14.00		
		Plymouth	LONG POND ACCESS	1.73		
		Plymouth	SANDY POND ACCESS	0.23		
		Plymouth	SLY POND RARE & ENDAN SPECIES HABITA	192.00		
		Princeton	MINNS WILDLIFE SANCTUARY	137.00		
		Princeton	WARE RIVER WATER SUPPLY ACCESS AREA	8.50		
		Provincetown	CLAPPS POND ACCESS	68.35		
		Raynham	WETLANDS AREA	102.56		
		Richmond	NORDEEN MARSH NON GAME AREA	22.90		
		Richmond	RICHMOND POND PUBLIC ACCESS	6.20		
		Richmond	WMA RICHMOND MARSH	22.90		
		Rochester	SNIPATUIT POND ACCESS	0.50		
		Rochester	WARMWATER FISHERIES	73.88		
		Rockport	MILK ISLAND BIRD SANCTUARY	29.00		
		Rowley	WMA MILL CREEK	609.85		
		Royalston	WMA MILLERS RIVER	2,574.05		
		Rutland	WARE RIVER WATER SUPPLY ACCESS AREA	209.67		
		Rutland	WARE RIVER WATERSHED	122.80		
		Salisbury	CARR ISLAND BIRD SANCTUARY	62.00		
		Salisbury	MERRIMACK RIVER ACCESS AREA	39.70		
		Salisbury	RAMS ISLAND SANCTUARY	26.00		
		Salisbury	THE BARBERRIES MARSHLAND	66.70		
		Salisbury	WMA MERRIMACK RIVER	5.00		
		Salisbury	WMA SALISBURY MARSH	37.50		
		Sandwich	ARTHUR F SULLIVAN ANADROMOUS FISH H		10	11,296
		Sandwich	DILLINGHAM LOT	37.00		
		Sandwich	FISK FORESTDALE LOT	117.00		
		Sandwich	GAME FARM	154.70	8	7,004
		Sandwich	HOG POND LOT	26.20		
		Sandwich	LAWRENCE POND LOT	10.00		
		Sandwich	PETERS POND ACCESS	0.37		
		Sandwich	SANDWICH FISH HATCHERY	59.35	6	4,584

Table 3: Commonwealth-Owned Real Property By Executive Office and Agency

Executive Office	Agency	Municipality	Facility Name	Acreage	Improvements	GSF
Environmental Affairs	FWE	Sandwich	SPRING HILL LOT	7.00		
		Sandwich	WMA HOXIE STATE POND	2.55		
		Scituate	BOAT RAMP	0.20		
		Sheffield	WMA THREE MILE POND	591.24		
		Shirley	NASHUA RIVER ACCESS AREA	18.73		
		Shirley	WMA SQUANNACOOK RIVER	217.30		
		Shrewsbury	FLINT POND	4.00		
		Shrewsbury	FLOOD CONTROL	14.00	1	2,160
		Shrewsbury	LAKE QUINSIGAMOND	6.46		
		Shrewsbury	PUBLIC ACCESS	3.49		
		Southampton	PEQUOT POND	7.50		
		Southwick	SOUTH CONGAMOND LAKES	0.40		
		Spencer	FLOOD CONTROL	99.80		
		Spencer	FOREST	77.17		
		Spencer	WMA FOUR CHIMNEYS	213.00		
		Spencer	WMA MOOSE HILL	195.50		
		Stockbridge	KAMPOOSA BOG RARE/ENDANGERED MGM	75.36		
		Stow	WMA DELANEY	170.50		
		Sturbridge	PUBLIC ACCESS	0.95		
		Sudbury	WMA PANTRY BROOK	397.85		
		Sunderland	SUNDERLAND FISH HATCHERY	23.61	11	12,965
		Sutton	LAKE MANCHAUG PUBLIC ACCESS	15.84	1	40,000
		Sutton	MERRILL POND STATE RESERVATION	212.51		
		Sutton	WMA MERRILL POND	318.65		
		Taunton	HOCKOMOCK SWAMP	1,336.92		
		Taunton	LAKE ATTITASH BOAT RAMP	6.10		
		Taunton	LAKE SABBATIA	0.84		
		Taunton	LAKE SABBATIA PUBLIC ACCESS	1.80		
		Tewksbury	LONG POND ACCESS	0.75		
		Townsend	FWE LAND PARCEL	117.75		
		Townsend	SQUANNACOOK RIVER R&E SPECIES	29.00		
		Townsend	WMA SQUANNACOOK RIVER	329.37	2	2,688
		Tyngsborough	FLINT POND	81.97		
		Tyringham	BEARTOWN STATE FOREST	250.00		
		Tyringham	CR HOWARD FARM	320.00		
		Tyringham	GOOSE POND AREA	25.80		
		Tyringham	WMA HOP BROOK	64.90		
		Ware	MCLAUGHLIN STATE TROUT HATCHERY	34.00	1	144
		Ware	WMA SWIFT RIVER	336.75	2	3,450
		Warren	QUABOAG RIVER ACCESS	4.00		
		Warren	RIVER FRONT PROPERTIES	21.00		
		Warren	WMA NEW	206.10		
		Washington	PITTSFIELD STATE WATERSHED AREA	4,700.00		
		Wellfleet	FOX ISLAND RESMA PROJECT	70.97		
		Wendell	QUABBIN RESERVOIR WATERSHED	14.00		
		Wendell	WMA WENDELL	103.00		
		Wendell	WOLF PROPERTY ACQUISITION	413.12		
		Wenham	BOAT RAMP	0.76		
		Wenham	PLEASANT POND	1.50		
		West Bridgewater	WMA WEST MEADOWS	1,272.88		
		West Brookfield	WMA QUABOAG	351.25		
		West Brookfield	WMA RICHARDSON	35.68		
		West Newbury	MERRIMACK RIVER ACCESS AREA	0.49		
		West Newbury	WMA CRANE POND	348.10		
		Westborough	FISHERIES & WILDLIFE LAND	104.00		
		Westborough	WMA WESTBOROUGH	312.00	4	17,655
		Westfield	DRAKE MOUNTAIN R&E SPECIES MGT AREA	184.17		
		Westfield	GRACE ROBSON WILDLIFE SANCTUARY	81.90		
		Westfield	WESTFIELD RIVER ACCESS AREA	369.50		
		Westford	FORGE POND ACCESS	2.60		
		Williamstown	COLDWATER STREAM CORRIDOR	13.78		
		Williamstown	GREEN RIVER ACCESS MANAGEMENT AREA	13.79		
		Williamstown	WMA NEW	85.39		
		Winchendon	MONOMONAC LAKE ACCESS	1.50		
		Winchendon	WMA BIRCH HILL	1,018.22		
		Winchendon	WMA MILLER'S RIVER	38.00		
		Windsor	WMA CHALET	155.00		
		Windsor	WMA EUGENE R MORAN	1,066.00		
		Windsor	WMA PERU	497.77		
		Windsor	WMA STAFFORD HILL	20.10		
		Worthington	WMA FOX DEN	1,253.00	2	1,468
		Worthington	WMA HIRAM FOX	155.46		
	MDC	Arlington	ALEWIFE BROOK RESERVATION	1.72		
		Arlington	MYSTIC RIVER RESERVATION	8.59		
		Arlington	SKATING RINK	2.00		
		Ashland	WATER DIVISION	168.52		
		Barre	QUABBIN RESERVOIR WATERSHED	155.71		
		Barre	WARE RIVER WATERSHED	347.97		

Table 3: Commonwealth-Owned Real Property By Executive Office and Agency

Executive Office	Agency	Municipality	Facility Name	Acreage	Improvements	GSF
Environmental Affairs	MDC	Belchertown	QUABBIN/WARE HO & PARK	0.00	30	79,505
		Belmont	ALEWIFE BROOK RESERVATION	0.36		
		Belmont	BEAVER BROOK RESERVATION	15.82	5	7,387
		Belmont	CONSERVATION LAND	32.65		
		Belmont	ELECTRIC SUB STATION	0.19		
		Belmont	LITTLE SPY POND	34.00		
		Belmont	SKATING RINK	4.39		
		Boston	CHARLES RIVER RESERVATION	52.29		
		Boston	CHARLES RIVER RESERVATION/DARTMOUT		1	2,010
		Boston	HATCH SHELL/CHARLES RIVER RESERVATIC	0.04	2	7,200
		Boston	MDC LAND PARCEL	0.46		
		Boston	MDC NASHUA STREET	0.26		
		Boston	MDC R.O.W. BEACON ST	7.23		
		Boston	MDC R.O.W. BLOSSOM ST	0.09		
		Boston	MDC R.O.W. BOYLSTON ST	6.55		
		Boston	MDC R.O.W. CAMBRIDGE ST	26.81		
		Boston	MDC R.O.W. CHARLESGATE WEST	1.66		
		Boston	MDC R.O.W. GROVE PLACE	0.04		
		Boston	MDC R.O.W. LINDALL PLACE	0.11		
		Boston	MDC R.O.W. NASHUA ST	3.05		
		Boston	NASHUA ST PARCEL	1.78		
		Boston	NEPONSET RIVER RESERVATION	3.33		
		Boston	PARK	17.55		
		Boston	POOL	0.36		
		Boston	POOL/LEE MEMORIAL		3	9,750
		Boston	R.O.W. DAM	1.67		
		Boston	RINK/STERITI/NORTH END PARK	3.15	2	36,000
		Boston	ROTARY	0.74		
		Boston	SCIENCE PK/CRAIGIE BRIDGE/LOCS	3.49	4	16,100
		Boston	STONY BROOK RESERVATION	4.58		
		Boston - Allst	CHARLES RIVER RESERVATION	123.05		
		Boston - Allst	MDC SOLDIERS FIELD ROAD	0.04		
		Boston - Allst	MDC WESTERN AV	3.27		
		Boston - Brigh	CHARLES RIVER RESERVATION	25.19		
		Boston - Brigh	MDC BRIGHTON UPPER BASIN FACILITY	1.95	5	72,100
		Boston - Brigh	MDC NORTH BEACON ST	13.01		
		Boston - Brigh	POOL & RINK/BRYAN REILLY MEMORIAL	6.84	3	84,000
		Boston - Brigh	POOL/ALLSTON/CHARLES RIVER RESERVAT	7.60	3	12,800
		Boston - Brigh	POOL/ARTESANI	0.00	2	4,120
		Boston - Brigh	RINK/DALY MEMORIAL		3	33,000
		Boston - Charl	CHARLES RIVER DAM	0.26	1	32,000
		Boston - Charl	DAM	2.66		
		Boston - Charl	MDC R.O.W. ALFORD ST	0.36		
		Boston - Charl	MDC R.O.W. AUSTIN ST	9.42		
		Boston - Charl	MDC R.O.W. CHARLES RIVER AVE	0.52		
		Boston - Charl	MDC R.O.W. CHELSEA ST	0.04		
		Boston - Charl	MDC R.O.W. FRONT ST	3.59		
		Boston - Charl	MDC R.O.W. JOINER ST	0.31		
		Boston - Charl	MDC R.O.W. MASON ST	0.14		
		Boston - Charl	MDC R.O.W. SANDGRAV ROAD	0.99		
		Boston - Charl	MDC R.O.W. WARREN AVE	2.76		
		Boston - Charl	PLAYGROUND	1.54		
		Boston - Charl	RINK/CHARLESTOWN MEMORIAL	1.44	1	30,000
		Boston - Chill	CHESTNUT HILL RESERVATION	110.30		
		Boston - Dorch	ALSEN PLAYGROUND	3.56		
		Boston - Dorch	BEAKE BRIDGE	1.14	1	288
		Boston - Dorch	DORCHESTER SHORES RESERVATION	46.87		
		Boston - Dorch	FORMER BOSTON STATE HOSPITAL NORTH	32.61		
		Boston - Dorch	GARVEY PLAYGROUND	3.39		
		Boston - Dorch	HARBOR REGION HEADQUARTERS	0.05	1	12,750
		Boston - Dorch	MALIBU BEACH	5.45	5	2,356
		Boston - Dorch	MDC PARCEL BEARSE AVE	0.02		
		Boston - Dorch	MDC PARCEL BRANCHFIELD ST	0.70		
		Boston - Dorch	MDC PARCEL BUTLER ST	1.25		
		Boston - Dorch	MDC PARCEL CONLEY ST	0.10		
		Boston - Dorch	MDC PARCEL FREEPORT ST	5.05		
		Boston - Dorch	MDC PARCEL GRANITE AVE	2.94		
		Boston - Dorch	MDC PARCEL HALLET DAVIS ST	0.18		
		Boston - Dorch	MDC PARCEL HALLET ST	2.93		
		Boston - Dorch	MDC PARCEL MEDWAY ST	0.14		
		Boston - Dorch	MDC PARCEL MELLISH RD	0.65		
		Boston - Dorch	MDC PARCEL NEPONSET AVE	3.48		
		Boston - Dorch	MDC PARCEL NEPONSET RIVER	0.37		
		Boston - Dorch	MDC PARCEL POPES HILL	0.11		
		Boston - Dorch	MDC PARCEL REDFIELD ST	2.21		
		Boston - Dorch	MDC PARCEL VICTORY RD	24.87		
		Boston - Dorch	MDC PARCEL WALNUT ST	2.77		
		Boston - Dorch	MDC PARCEL WILLIAM T MORRISSEY BLVD	9.11		

Table 3: Commonwealth-Owned Real Property By Executive Office and Agency

Executive Office	Agency	Municipality	Facility Name	Acreage	Improvements	GSF
Environmental Affairs	MDC	Boston - Dorch	MDC R.O.W. MT VERNON ST	2.22		
		Boston - Dorch	MDC R.O.W. WILLIAM T MORRISSEY BLVD	3.15		
		Boston - Dorch	MDC RAILROAD ST	0.25		
		Boston - Dorch	MDC TALBOT AVE	3.09		
		Boston - Dorch	MDC WAREHOUSE		1	4,000
		Boston - Dorch	MDC WILLIAM T MORRISSEY BLVD	1.21		
		Boston - Dorch	NEPONSET RIVER PARK RESERVATION	83.94		
		Boston - Dorch	NEPONSET RIVER RESERVATION	25.00		
		Boston - Dorch	OLD COLONY DIVISION MAINT FACILITY	1.70	2	33,200
		Boston - Dorch	PARK	210.69		
		Boston - Dorch	R.O.W. MOUNT VERNON ST	8.79		
		Boston - Dorch	R.O.W. PARCEL PULASKI SKYWAY	0.11		
		Boston - Dorch	R.O.W. WILLIAM T MORRISSEY BLVD	0.18		
		Boston - Dorch	RINK/DEVINE MEMORIAL		1	40,000
		Boston - Dorch	SEA WALL	8.74		
		Boston - Dorch	STATE PROPERTY HALLET ST	2.94		
		Boston - Dorch	TENEAN BEACH	4.05	6	1,672
		Boston - EaBos	CHARLES RIVER RESERVATION	14.60		
		Boston - EaBos	CONSTITUTION BEACH	81.22	6	33,700
		Boston - EaBos	DEER ISLAND	151.35		
		Boston - EaBos	GEORGES ISLAND	28.00	4	190,890
		Boston - EaBos	LOVELLS ISLAND	56.12	8	4,579
		Boston - EaBos	MDC NEAR CHELSEA CREEK	2.08	1	28,769
		Boston - EaBos	PUMPING STATION	0.16		
		Boston - EaBos	RESERVATION	162.28		
		Boston - EaBos	RUMNEY MARSH RESERVATION	2.18		
		Boston - HydPk	BRAINARD STREET HOUSE		3	6,524
		Boston - HydPk	FACTORY HILL PLAYGROUND	10.48		
		Boston - HydPk	FIELD/KELLY/STONY BROOK RESERVATION	4.16	2	7,280
		Boston - HydPk	HAMILTON PARK	2.86		
		Boston - HydPk	MDC PARCEL NEPONSET VALLEY PKWY	2.55		
		Boston - HydPk	MDC PARCEL SHERRIN ST	6.84		
		Boston - HydPk	MILL POND	27.82		
		Boston - HydPk	MOTHER BROOK	2.25	1	100
		Boston - HydPk	MOYNAHAN RECREATION CENTER	7.18		
		Boston - HydPk	NEPONSET RIVER PARK RESERVATION	54.05		
		Boston - HydPk	PLAYGROUND FACILITY/THOMPSON CENTE		1	2,000
		Boston - HydPk	PLAYGROUND/MUSIC/NEPONSET RIVER PAR	4.97	2	1,500
		Boston - HydPk	POOL/OLSEN MEMORIAL		3	48,000
		Boston - HydPk	R.O.W. PARCEL DEDHAM PARKWAY	20.78		
		Boston - HydPk	RINK/BAJKO MEMORIAL		1	45,000
		Boston - HydPk	STONY BROOK DIV MAINT FACILITY	4.52	1	7,586
		Boston - HydPk	STONY BROOK RESERVATION	306.10		
		Boston - JamPl	MDC R.O.W. ARBORWAY	12.25		
		Boston - JamPl	MDC R.O.W. ARBORWAY	0.15		
		Boston - JamPl	MDC R.O.W. WASHINGTON ST	0.02		
		Boston - JamPl	MDC SOUTH ST	6.28		
		Boston - JamPl	RINK/KELLY BASEBALL CAMP	0.43	6	14,200
		Boston - JamPl	SOUTHWEST CORRIDOR PARK	2.70	3	16,000
		Boston - Matta	NEPONSET RIVER PARK RESERVATION	21.91		
		Boston - Matta	NEPONSET RIVER RESERVATION	1.24		
		Boston - Matta	POOL/PLAYGROUND/RYAN/NEPONSET RIVEI	1.25	2	432
		Boston - Rosli	STONY BROOK RESERVATION	23.34		
		Boston - Roxbu	MDC R.O.W. MARTIN LUTHER KING JR BLVD	2.46		
		Boston - Roxbu	POOL/CASS MEMORIAL		2	5,900
		Boston - Roxbu	RINK/CASS MEMORIAL		1	3,000
		Boston - SoBos	CARSON BEACH	46.59	13	36,596
		Boston - SoBos	CASTLE ISLAND TERMINAL	0.30	12	33,837
		Boston - SoBos	FORT INDEPENDENCE AT BOSTON HARBOR	119.60	8	155,476
		Boston - SoBos	KELLYS LANDING	0.07		
		Boston - SoBos	MARINE PARK RESERVATION	181.25	8	6,980
		Boston - WeRox	HANCOCK WOODS	47.09		
		Boston - WeRox	HAVEY BEACH/CHARLES RIVER RESERVATI	14.94	1	1,230
		Boston - WeRox	MDC PARCEL PARKLAWN RD	2.40		
		Boston - WeRox	MDC PARCEL WELD ST	6.50		
		Boston - WeRox	MDC PARCEL WEST ROXBURY PKWY	4.86		
		Boston - WeRox	MDC PARCEL WILLOWDEAN AVE	0.04		
		Boston - WeRox	SAWMILL BROOK FARM RESERVATION	148.18	1	2,360
		Boston - WeRox	STONY BROOK RESERVATION	183.93		
		Boylston	MDC WASTE WATER PROJECT	0.08		
		Boylston	WACHUSETT RESERVOIR WATERSHED	5,564.90		
		Braintree	BLUE HILLS RESERVATION	88.51		
		Braintree	QUINCY RESERVOIR	64.56		
		Braintree	TOWN BROOK FLOOD CONTROL PROJECT	1.56		
		Brookline	LOST POND SANCTUARY	30.20		
		Brookline	MDC BEACON ST	7.94		
		Brookline	MDC BROOKLINE PARCEL	0.05		
		Brookline	MDC PARKS DIVISION	0.12		

Table 3: Commonwealth-Owned Real Property By Executive Office and Agency

Executive Office	Agency	Municipality	Facility Name	Acreage	Improvements	GSF
Environmental Affairs	MDC	Brookline	MEDIAN STRIP	1.15		
		Brookline	PARKS DIVISION	34.08		
		Brookline	PUMPING STATION	0.80		
		Cambridge	ALEWIFE BROOK PARKWAY	60.45		
		Cambridge	ALEWIFE BROOK RESERVATION	2.24		
		Cambridge	CAMBRIDGE PARKWAY	0.84		
		Cambridge	CENTRAL SERVICES LOWER BASIN FACILITY	2.55		
		Cambridge	CHARLES RIVER RESERVATION	111.15		
		Cambridge	CHARLES RIVER RESERVATION/BU BOATHO	0.89		
		Cambridge	DANEHY PARK	7.64		
		Cambridge	JOHN F. KENNEDY MEMORIAL PARK	5.06		
		Cambridge	MDC PARK	3.67		
		Cambridge	MDC RINDGE AVENUE SITE	11.95		
		Cambridge	MEMORIAL DRIVE PARKWAY	0.84		
		Cambridge	PARCEL INDUSTRIAL PARK ROAD	4.17		
		Cambridge	POOL/MAGAZINE BEACH	11.50	3	7,400
		Cambridge	POOL/MCCREHAN MEMORIAL	0.61	2	3,000
		Cambridge	R.O.W. PARCEL FRESH POND PARKWAY	0.65		
		Cambridge	RINK/SIMONI MEMORIAL	0.77	1	33,000
		Canton	BLUE HILLS RESERVATION	198.81	6	7,760
		Canton	BLUE HILLS RESERVATION/FOWL MEADOWS	0.17		
		Canton	BROOKWOOD FARM	52.00	7	12,080
		Canton	GOLF COURSE/PONKAPOAG	590.90	7	19,590
		Canton	NEPONSET RIVER PARK RESERVATION	851.00		
		Chelsea	CHELSEA RIVER ACCESS	0.56		
		Chelsea	POOL/VIETNAM VETERANS MEMORIAL	1.30	4	9,100
		Chelsea	PUMPING STATION	0.19		
		Chelsea	SEWAGE TREATMENT PLANT	2.87		
		Clinton	WACHUSETT RESERVOIR WATERSHED	1,437.16	18	25,897
		Clinton	WACHUSETT/SUDBURY HEADQUARTERS	15.40	3	9,000
		Dedham	BROOKLINE WATER WORKS	184.32		
		Dedham	CHARLES RIVER RESERVATION	239.67		
		Dedham	MDC CHARLES RIVER NEEDHAM AVE	0.19		
		Dedham	MDC CHARLES RIVER RIVERSIDE DR	0.01		
		Dedham	MOTHER BROOK	13.58	1	162
		Dedham	NEPONSET RIVER PARK RESERVATION	205.75		
		Dedham	RECREATION & FLOOD CONTROL	0.27		
		Dedham	WILSON MOUNTAIN RESERVATION	40.10		
		Dover	ELM BANK RESERVATION	182.10	3	64
		Everett	GATEWAY PARK	23.60		
		Everett	MDC R.O.W. REVERE BEACH PARKWAY	0.46	2	500
		Everett	POOL & RINK/ALLIED VETERANS MEMORIAL	2.90	5	60,500
		Everett	R.O.W. PARCEL RTE 2	0.05		
		Framingham	SUDBURY WATERSHED	59.58		
		Hardwick	QUABBIN FISHING AREA 3	4,745.00	5	993
		Hardwick	QUABBIN RESERVOIR WATERSHED	272.74		
		Hingham	TRIPHAMMER POND RESERVATION	23.50		
		Holden	EASEMENT/RELIEF TRUNK SEWER LINE	18.33		
		Holden	MDC WASTE WATER PROJECT	0.90		
		Holden	MDC WASTE WATER PROJECT #WM93-001-	0.01		
		Holden	QUABBIN AQUEDUCT	7.20		
		Holden	WACHUSETT RESERVOIR WATERSHED	3,370.41		
		Holden	WACHUSETT RESERVOIR WATHERSHED	7.00		
		Holden	WARE RIVER WATER SUPPLY WATERSHED	47.29		
		Hopkinton	WATERSHED MANAGEMENT AREA	194.43		
		Hubbardston	QUABBIN RESERVOIR WATERSHED	387.70		
		Hubbardston	WACHUSETT RESERVOIR WATERSHED	3.40		
		Hubbardston	WARE RIVER WATER SUPPLY WATERSHED	520.66		
		Hubbardston	WARE RIVER WATERSHED	6,395.61		
		Hubbardston	WARE RIVER WATERSHED/QUABBIN AQUED	61.20	1	96
		Hubbardston	WMA HUBBARDSTON	112.70		
		Hull	FORT REVERE RESERVATION	5.30	1	6,630
		Hull	NANTASKET BEACH RESERVATION	39.36	12	42,735
		Hull	NANTASKET STEAMBOAT WHARF	2.30		
		Hull	PEDDOCKS ISLAND	113.00	63	361,598
		Hull	WEIR RIVER ESTUARY PARK	2.81		
		Leominster	WACHUSETT RESERVOIR WATERSHED	155.82		
		Lexington	CONSERVATION LAND	59.40	3	11,200
		Lexington	PUMPING STATION	1.44		
		Ludlow	MDC R.O.W. CHARLES ST	0.96		
		Lynn	LYNNWAY PARK BOULEVARD EASEMENT	0.89		
		Lynn	MDC LYNNWAY	0.80		
		Lynn	MDC MYSTIC DIST/BAIT SHOP	0.44	1	4,096
		Lynn	MDC NEW OCEAN ST	0.02		
		Lynn	RINK/WILLIAM CONNERY MEMORIAL	1.60	2	40,200
		Lynn	SAUGUS RIVER RESERVATION	1.43		
		Malden	FELLSMERE PARK	24.00		
		Malden	MDC EAST BORDER ROAD	0.00		

Table 3: Commonwealth-Owned Real Property By Executive Office and Agency

Executive Office	Agency	Municipality	Facility Name	Acreage	Improvements	GSF
Environmental Affairs	MDC	Malden	MDC R.O.W. BELAINE ST	0.00		
		Malden	MDC R.O.W. CANAL ST	0.01		
		Malden	MDC R.O.W. DEVIR ST	0.29		
		Malden	MDC R.O.W. LYNN ST	0.64		
		Malden	MDC R.O.W. MAIN ST	0.80		
		Malden	MDC R.O.W. WEST SUMMER ST	0.06		
		Malden	MIDDLESEX FELLS RESERVATION	4.15	1	1,344
		Malden	POOL/HOLLAND/MIDDLESEX FELLS RESERV	0.00	2	13,825
		Marlborough	SUDBURY WATERSHED	219.48		
		Marlborough	SUR REGISTRY OF MOTOR VEHICLES	0.95	1	3,400
		Medfield	CHARLES RIVER RESERVATION	244.77	1	
		Medford	MALDEN RIVER RESERVATION PUBLIC ACCE	3.96		
		Medford	MDC R.O.W. FELLSWAY	29.15		
		Medford	MDC R.O.W. MYRTLE ST	0.97		
		Medford	MDC R.O.W. MYSTIC VALLEY PARKWAY	0.08		
		Medford	MDC R.O.W. REVERE BEACH PARKWAY	0.43		
		Medford	MDC R.O.W. VALLEY ST	1.22		
		Medford	MIDDLESEX FELLS RESERVATION	223.17		
		Medford	MYSTIC RIVER RESERVATION	1,057.18		
		Medford	RINK/J. W. FLYNN MEMORIAL	9.50	4	58,502
		Medford	SEWER	0.36		
		Melrose	MDC R.O.W. BATCHELDER ST	0.04		
		Melrose	MDC R.O.W. BELLEVUE AVE	0.30		
		Melrose	MDC R.O.W. LYNN FELLS PARKWAY	0.00		
		Melrose	MDC R.O.W. MAIN ST	2.74		
		Melrose	MDC R.O.W. PLEASANT ST	3.80		
		Melrose	MDC R.O.W. VINTON ST	0.19		
		Melrose	MIDDLESEX FELLS RESERVATION	150.49		
		Melrose	POOL/LLOYD		2	15,194
		Milton	BLUE HILLS DIVISION MAINT FACILITY	0.00	9	29,240
		Milton	BLUE HILLS RESERVATION	300.79	58	86,796
		Milton	BROOKWOOD FARM	34.20		
		Milton	MDC NEPONSET DISTRICT SPECIAL SERVICE	4.27	1	4,028
		Milton	NEPONSET RIVER DAM CONTROL		2	324
		Milton	NEPONSET RIVER PARK RESERVATION	41.62	1	27,900
		Milton	NEPONSET RIVER RESERVATION EASEMENT	0.45		
		Milton	RINK/ULIN MEMORIAL	0.00	1	54,000
		Milton	WOLLASTON BEACH RESERVATION		1	12,000
		Nahant	LYNN/NAHANT BEACH	20.00	2	120,740
		Nahant	MDC BEACH FACILITY	8.61		
		Nahant	NAHANT BEACH PARKING LOT	2.42		
		Nahant	NAHANT BEACH RESERVATION	28.95		
		Nahant	NAHANT DIVISION MAINT FACILITY	6.00	2	14,240
		Nahant	ROTARY CAUSEWAY	0.00		
		Natick	CHARLES RIVER RESERVATION	0.67		
		Natick	COCHITUATE AQUEDUCT	19.16		
		Natick	PRESSURE AQUEDUCT	8.32		
		Natick	SUDBURY AQUEDUCT	19.64		
		Needham	ALONG THE CHARLES RIVER	0.88		
		Needham	CHARLES RIVER RESERVATION	0.17		
		Needham	CUTLER PARK	518.85		
		Needham	PARK LAND	4.10		
		Needham	STATE RESERVATION	12.60		
		Needham	SUDBURY AQUEDUCT	31.30		
		New Salem	NORTH QUABBIN FORESTRY OFFICE	0.00	2	5,416
		New Salem	QUABBIN FISHING AREA 2	0.00	5	1,166
		New Salem	QUABBIN RESERVOIR WATERSHED	1,102.26		
		Newton	BOATHOUSE/CHARLES RIVER RESERVATION	2.29	1	3,884
		Newton	CHARLES RIVER RESERVATION	204.76	2	6,200
		Newton	HAMMOND POND PARKWAY	30.29		
		Newton	HEMLOCK GORGE RESERVATION	0.60		
		Newton	LOWER FALLS PARK	0.67	1	100
		Newton	LOWER RESERVOIR STATION	5.06		
		Newton	MDC PARCEL RTE I-95	0.46		
		Newton	MDC PARK	8.42		
		Newton	MDC PUMPING STATION	0.11		
		Newton	PRESSURE AQUEDUCT	13.74		
		Newton	RINK/DALY SKATING	1.34		
		Newton	SUDBURY AQUEDUCT	2.17		
		Oakham	QUABBIN AQUEDUCT	2,633.00	2	4,752
		Oakham	WARE RIVER WATERSHED	46.10		
		Orange	QUABBIN RESERVOIR WATERSHED	434.50		
		Pelham	QUABBIN FISHING AREA 1	5,426.00	6	830
		Petersham	QUABBIN RESERVOIR WATERSHED	330.18		
		Petersham	WARE RIVER WATERSHED	52.30		
		Phillipston	WARE RIVER WATER SUPPLY WATERSHED	150.00		
		Princeton	MDC WATERSHED	330.37		
		Princeton	WACHUSETT RESERVOIR WATERSHED	3,238.90		

Table 3: Commonwealth-Owned Real Property By Executive Office and Agency

Executive Office	Agency	Municipality	Facility Name	Acreage	Improvements	GSF
Environmental Affairs	MDC	Princeton	WARE RIVER WATERSHED	98.14		
		Quincy	BLUE HILLS RESERVATION	7.89	2	12,800
		Quincy	DRAINAGE NEWLAND ST	0.20		
		Quincy	FURNACE BROOK PARKWAY	5.40		
		Quincy	GULL ISLAND SALT MARSH	13.53		
		Quincy	HURLEYS BOATYARD PUBLIC ACCESS FACIL	0.91	1	3,000
		Quincy	MDC EAST SQUANTUM ST	2.10	1	4,500
		Quincy	MDC LAND PARCEL	1.60		
		Quincy	MDC R.O.W. BROMFIELD ST	0.24		
		Quincy	MDC R.O.W. FURNACE BROOK PARKWAY	0.20		
		Quincy	MDC R.O.W. QUINCY SHORE DRIVE	1.28		
		Quincy	MDC SACHEM ST	0.52		
		Quincy	NANTUCKET LIGHTSHIP MARINA BAY	0.00	1	30,000
		Quincy	NEPONSET RIVER PARK RESERVATION	291.68		
		Quincy	QUINCY HOMESTEAD	1.77	2	19,741
		Quincy	QUINCY QUARRIES RESERVATION	107.64	1	782
		Quincy	R.O.W. PARCEL FURNACE BROOK PKWY	2.41		
		Quincy	R.O.W. PARCEL SHEA BLVD	0.48		
		Quincy	RINK/SHEA MEMORIAL SKATING	0.33	1	30,000
		Quincy	SEWER TAKING	2.01		
		Quincy	SEWER TAKING NUT ISLAND	35.30		
		Quincy	TOWN BROOK FLOOD CONTROL	14.90		
		Quincy	WOLLASTON BEACH RESERVATION	0.66	9	3,480
		Randolph	BLUE HILLS RESERVATION	2,591.00	3	4,800
		Revere	ATLANTIC OCEAN ACCESS	0.28		
		Revere	ELIOT HOUSE	0.43	1	4,000
		Revere	INTERCHANGE	4.51		
		Revere	MARSHLAND	116.28		
		Revere	MDC R.O.W. RTE 145	0.41	1	2,500
		Revere	PINES RIVER MARSH	11.30		
		Revere	R.O.W. PARCEL RTE 16	19.58		
		Revere	R.O.W. PARCEL RTE 1A	0.59		
		Revere	R.O.W. RAILROAD PARCEL	0.06		
		Revere	REVERE BEACH RESERVATION	175.01	10	230,650
		Revere	REVERE DIVISION MAINT FACILITY	0.75	2	2,950
		Revere	RINK/PAUL CRONIN MEMORIAL	11.48	2	63,400
		Revere	RUMNEY MARSH RESERVATION	274.47		
		Rutland	EASEMENT/RELIEF TRUNK SEWER	2.48		
		Rutland	METRO DISTRICT WATER SUPPLY	2,346.99		
		Rutland	QUABBIN RESERVOIR WATERSHED	2,781.08		
		Rutland	WARE RIVER WATERSHED	1,145.64		
		Rutland	WARE RIVER WATERSHED EAST BRANCH	60.63		
		Rutland	WARE RIVER WATERSHED/MILL BROOK	124.00		
		Saugus	BEAVER BROOK RESERVATION	58.99		
		Saugus	BREAKHEART RESERVATION	55.17	17	9,243
		Saugus	CAMP NIHAN	7.20		
		Saugus	LYNN WOODS RESERVATION	25.25		
		Saugus	MARSHLAND	3.26		
		Saugus	PARKING AREA	1.55		
		Saugus	RUMNEY MARSH RESERVATION	361.30		
		Saugus	SAUGUS RIVER RESERVATION	8.19		
		Saugus	SAUGUS RIVER WATERSHED	0.26		
		Sherborn	AQUEDUCT	70.54		
		Shutesbury	QUABBIN RESERVOIR WATERSHED	3,571.19		
		Somerville	AMELIA EAIRHART DAM	0.00	2	14,125
		Somerville	BLESSING OF THE BAY BOATHOUSE	2.89	1	1,950
		Somerville	MDC MCGRATH HIGHWAY	0.11		
		Somerville	MDC PUMPING STATION	3.01		
		Somerville	MDC R.O.W. BOSTON AVE	0.12		
		Somerville	MDC WASHINGTON ST	0.26		
		Somerville	MYSTIC RIVER RESERVATION	25.77		
		Somerville	PEDESTRIAN OVERPASS	0.08	1	3,500
		Somerville	POOL/LATTA BROTHERS/SAXON FOSS PARK	16.77	3	7,800
		Somerville	POOL/STADIUM/DILBOY	4.64	3	20,350
		Somerville	R.O.W. PARCEL MCGRATH HIGHWAY	5.31		
		Somerville	R.O.W. PARCEL RTE 28	1.21		
		Somerville	RINK/SKATING	0.17		
		Somerville	RINK/VETERANS MEMORIAL SKATING	1.76	1	32,000
		Somerville	WATER MAIN ACCESS	0.50		
		Sterling	WACHUSETT RESERVOIR WATERSHED	5,384.35	9	23,136
		Stoneham	MDC WYOMING AVE	0.25		
		Stoneham	MIDDLESEX FELLS NORTH CENTRAL FACILIT	112.52	11	53,404
		Stoneham	MIDDLESEX FELLS RESERVATION	410.57		
		Stoneham	POOL/HALL MEMORIAL/FELLS RESERVATION	112.00	3	9,080
		Swampscott	MDC WATER PUMP STATION	0.10		
		Templeton	WARE RIVER WATER SUPPLY WATERSHED	120.63		
		Wakefield	BREAKHEART RESERVATION	34.49		
		Waltham	BEAVER BROOK RESERVATION	46.22	5	15,512

Table 3: Commonwealth-Owned Real Property By Executive Office and Agency

Executive Office	Agency	Municipality	Facility Name	Acreage	Improvements	GSF
Environmental Affairs	MDC	Waltham	CHARLES RIVER GREENWAY EASEMENT	0.42		
		Waltham	CHARLES RIVER PARKWAY	2.22		
		Waltham	CHARLES RIVER RESERVATION	19.56	2	3,600
		Waltham	CONSERVATION EASEMENT	1.12		
		Waltham	MDC R.O.W. SCHOOL ST	0.02		
		Waltham	MDC SOUTH ST	2.41		
		Waltham	MOODY STREET DAM	2.58	1	
		Waltham	POOL/CONNORS/CHARLES RIVER RESERVA	56.58	1	4,810
		Waltham	POOL/CONSERVATION LAND	162.00	5	29,778
		Waltham	PUMPING STATION	0.10	3	1,820
		Waltham	RINK/VETERANS	3.06	1	30,500
		Waltham	WALTHAM RIVERWALK PARKWAY	4.87		
		Ware	QUABBIN CEMETERY	25.00	1	
		Ware	QUABBIN RESERVOIR WATERSHED	2,188.39		
		Watertown	CHARLES RIVER RESERVATION	31.56		
		Watertown	CHARLES RIVER RESERVATION EASEMENT	0.24		
		Watertown	FORMER RAILROAD PROPERTY	5.67		
		Watertown	POOL/DEALTRY	0.19	3	4,920
		Watertown	RECREATION PARK	5.92		
		Wayland	WESTON AQUEDUCT	0.00		
		Wellesley	CHARLES RIVER RESERVATION	50.32		
		Wellesley	ELM BANK RESERVATION		8	81,019
		Wellesley	HEMLOCK GORGE	2.00	2	900
		Wendell	QUABBIN RESERVOIR WATERSHED	583.11		
		West Boylston	MDC WASTE WATER PROJECT	2.69		
		West Boylston	WACHUSETT RESERVOIR WATERSHED	2,855.25	4	8,600
		West Boylston	WARE RIVER WATERSHED	43.18		
		Weston	GOLF COURSE/LEO J MARTIN MEMORIAL	65.00	6	13,672
		Weston	NORUMBEGA RESERVOIR	234.00		
		Weston	WESTON RESERVOIR	317.00		
		Weymouth	ABIGAIL ADAMS WATERFRONT PARK	6.43		
		Weymouth	BACK RIVER	1.14		
		Weymouth	POOL/RINK/CONNELL MEMORIAL	6.40	1	38,900
		Wilmington	MDC PEMBROKE ST	0.34		
		Winchester	MIDDLESEX FELLS RESERVATION	272.36		
		Winchester	MYSTIC LAKES	152.00	1	2,112
		Winthrop	BELE ISLE MARSH RESERVATION	2.00		
		Winthrop	WINTHROP BEACH	1,305.40	1	1,100
		Woburn	SEWER EASEMENT	1.24		
	PAB	Southwick	NORTH CONGAMOND LAKE PUBLIC ACCESS	0.64		
	Totals for Environmental Affairs			558,347.48	2,158	7,005,012
Health and Human Services	CHE	Chelsea	SOLDIERS HOME - CHELSEA	20.97	12	544,618
	DMH	Andover	CHOICE HOUSING	1.33	4	5,082
		Boston	MASSACHUSETTS MENTAL HEALTH CENTE	3.67	6	255,999
		Boston	SOLOMON CARTER FULLER MENTAL HEALT	1.66	1	295,000
		Boston - SoBos	FORMER ICF DORCHESTER	0.41		
		Boston - WeRox	CHOICE HOUSING	0.11	1	2,944
		Bourne	CAPE COD/ISLANDS MENTAL HEALTH CENT	7.70	2	34,598
		Brockton	BROCKTON MENTAL HEALTH CENTER	12.34	6	172,730
		Brookline	CHOICE HOUSING	0.15	1	4,200
		Chelsea	CHOICE HOUSING	0.10	1	4,087
		Danvers	CHOICE HOUSING	0.00	2	5,256
		Danvers	DMH GROUP HOME COTTAGE 10		2	4,563
		Danvers	DMH GROUP HOME COTTAGE 7		2	4,408
		Fall River	CHOICE HOUSING	0.28	1	3,545
		Fall River	CORRIGAN MENTAL HEALTH CENTER	1.70	4	69,717
		Falmouth	CHOICE HOUSING	0.69	1	5,885
		Greenfield	FRANKLIN COUNTY MENTAL HEALTH ASSO	0.33	1	14,763
		Haverhill	CHOICE HOUSING	0.21	1	4,087
		Lakeville	TAUNTON STATE HOSPITAL	80.10		
		Lowell	HARRY C. SOLOMON MENTAL HEALTH CEN	3.01	1	67,456
		Lynn	CHOICE HOUSING	0.13	1	3,209
		Medfield	MEDFIELD STATE HOSPITAL CEMETERY	2.80		
		Middleborough	BRIDGE ST FARM	30.00		
		Middleborough	TAUNTON STATE HOSPITAL	6.00		
		Middleton	MIDDLETON COLONY	1.00	3	820
		Nantucket	CHOICE HOUSING	0.79	1	5,471
		Northampton	NORHAMPTON HOMELESS SHELTER	1.50		
		Northampton	NORTHAMPTON CTR FOR CHILDREN/FAMILI	8.40	8	22,875
		Northampton	WESTERN MA AREA OFFICE IN NORTHAMPT	5.32	2	86,147
		Northborough	WESTBOROUGH STATE HOSPITAL	2.50	16	102,835
		Oak Bluffs	WAREHAM MENTAL HEALTH CENTER	1.70		
		Quincy	QUINCY MENTAL HEALTH CENTER	9.10	3	66,332
		Salisbury	CHOICE HOUSING	0.59	1	3,209
		Saugus	CHOICE HOUSING	0.17	1	4,200
		Shrewsbury	GRAFTON COMPLEX CEMETERY	5.29		
		Springfield	GANDARA MENTAL HEALTH CENTER	0.50	1	9,200

Table 3: Commonwealth-Owned Real Property By Executive Office and Agency

Executive Office	Agency	Municipality	Facility Name	Acreage	Improvements	GSF
Health and Human Services	DMH	Swampscott	CHOICE HOUSING	0.11	2	5,000
		Taunton	TAUNTON STATE HOSPITAL	147.10	54	838,423
		Waltham	INTERIM CARE FACILITY	0.46		
		Wenham	CHOICE HOUSING	0.80	1	2,161
		Westborough	WESTBOROUGH STATE HOSPITAL	251.44	60	765,084
		Whitman	CHOICE HOUSING	0.67	2	8,030
		Woburn	RAN DRIVE ACQUISITION			
		Worcester	WORCESTER STATE HOSPITAL	112.58	36	885,492
	DMR	Acton	LIMITED GROUP RESIDENCE REGION VI	13.00	2	4,080
		Amherst	LIMITED GROUP RESIDENCE REGION I	0.00	2	7,224
		Ayer	ICF/MR	0.22		
		Belchertown	BELCHERTOWN STATE SCHOOL CEMETERY	10.62		
		Belchertown	JOHN PATRICK CENTER LGR			
		Belchertown	LIMITED GROUP RESIDENCE REGION I		2	9,075
		Belchertown	SUPERINTENDENT'S LOT	7.59		
		Brockton	LIMITED GROUP RESIDENCE REGION V	0.00	1	3,700
		Canton	LIMITED GROUP RESIDENCE REGION VI	0.00	3	4,055
		Danvers	DMR GROUP HOME COTTAGE 2		2	4,208
		Danvers	DMR GROUP HOME COTTAGE 3		1	3,843
		Danvers	HOGAN REGIONAL CENTER	40.25	14	346,621
		Danvers	LIMITED GROUP RESIDENCE REGION III	0.37	5	7,252
		Foxborough	FOXBOROUGH STATE HOSPITAL CEMETERY	1.89		
		Foxborough	LIMITED GROUP RESIDENCE REGION V	2.00	3	5,559
		Framingham	LIMITED GROUP RESIDENCE REGION VI	0.35		
		Gardner	LIMITED GROUP RESIDENCE REGION II	2.70	2	27,120
		Georgetown	LIMITED GROUP RESIDENCE REGION III	1.71	4	7,886
		Grafton	LIMITED GROUP RESIDENCE REGION II	1.15	4	19,356
		Lancaster	LIMITED GROUP RESIDENCE REGION II		1	
		Lexington	LIMITED GROUP RESIDENCE REGION VI	0.00	6	6,956
		Lynnfield	LIMITED GROUP RESIDENCE REGION III	1.00	2	6,280
		Mansfield	LIMITED GROUP RESIDENCE REGION V		1	
		Medfield	LIMITED GROUP RESIDENCE REGION VI	2.49	3	4,034
		Monson	MONSON DEVELOPMENTAL CENTER	683.09	30	237,702
		New Bedford	LIMITED GROUP RESIDENCE REGION V	2.90	2	3,770
		Norfolk	LIMITED GROUP RESIDENCE REGION VI	8.00	1	3,850
		Norfolk	WRENTHAM STATE SCHOOL	62.04	1	660
		North Reading	LIMITED GROUP RESIDENCE REGION III	1.40	3	4,196
		Norton	LIMITED GROUP RESIDENCE REGION V	63.47	2	2,830
		Palmer	MONSON DEVELOPMENTAL CENTER		65	491,156
		Phillipston	WALTER E. FERNALD SCHOOL	391.58		
		Pittsfield	LIMITED GROUP RESIDENCE REGION I	4.40	7	11,228
		Quincy	LIMITED GROUP RESIDENCE REGION VI	0.00	1	6,805
		Randolph	LIMITED GROUP RESIDENCE REGION V		1	
		Rutland	LIMITED GROUP RESIDENCE REGION II		2	3,432
		Shrewsbury	GLAVIN REGIONAL CENTER	108.50	14	120,868
		Shrewsbury	LIMITED GROUP RESIDENCE REGION II		1	2,800
		Shrewsbury	SUR GLAVIN REGIONAL CENTER	15.00		
		Springfield	LIMITED GROUP RESIDENCE REGION I	13.49	2	7,006
		Taunton	LIMITED GROUP RESIDENCE REGION V	205.68	27	36,898
		Taunton	PAUL A. DEVER STATE SCHOOL	545.26	59	433,637
		Templeton	TEMPLETON DEVELOPMENTAL CENTER	1,627.00	75	311,555
		Templeton	WALTER E. FERNALD SCHOOL	10.00		
		Tewksbury	LIMITED GROUP RESIDENCE REGION III	7.35	5	6,200
		Waltham	WALTER E. FERNALD SCHOOL	163.05	106	1,300,989
		Wareham	LIMITED GROUP RESIDENCE REGION V	9.25	1	3,700
		Wellesley	LIMITED GROUP RESIDENCE REGION VI	0.92	3	3,011
		Westborough	LIMITED GROUP RESIDENCE REGION VI		3	18,397
		Westfield	LIMITED GROUP RESIDENCE REGION I	3.50	4	6,132
		Worcester	LIMITED GROUP RESIDENCE REGION II	0.68	1	2,800
		Wrentham	LIMITED GROUP RESIDENCE REGION VI		13	28,565
		Wrentham	WRENTHAM STATE SCHOOL	478.09	73	799,878
	DPH	Boston - JamPl	STATE LABORATORY INSTITUTE	10.60	3	215,790
		Boston - Roxbu	LEMUEL SHATTUCK HOSPITAL	13.00	3	702,471
		Canton	MASS HOSPITAL SCHOOL	165.80	28	443,051
		Tewksbury	TEWKSBURY STATE HOSPITAL	754.70	79	1,097,687
		Westfield	WESTERN MASS HOSPITAL	185.60	17	198,444
	DSS	Springfield	COMMONWEALTH OF MASSACHUSETTS	0.37		
	DYS	Boston	BOSTON DYS MODULAR FACILITY		1	43,808
		Boston - Dorch	JUDGE CONNELLY YOUTH CENTER	12.91	1	55,800
		Boston - Dorch	METROPOLITAN YOUTH SERVICE CENTER	8.05	3	74,000
		Grafton	GRAFTON COMPLEX DYS	86.00	14	68,133
		Lancaster	SHIRLEY STATE INDUSTRIAL SCHOOL	516.76		
		Middleton	JUVENILE PROGRAM AREA	39.20	9	66,676
		Shirley	SHIRLEY STATE INDUSTRIAL SCHOOL	153.34		
		Springfield	WESTERN YOUTH SERVICE CENTER	32.00	6	120,185
		Taunton	HOWLAND DETENTION SERVICES		1	18,000
		Taunton	MURRAY COMMUNITY SERVICES		1	29,275
		Topsfield	MARYKNOLL	3.24		

Table 3: Commonwealth-Owned Real Property By Executive Office and Agency

Executive Office	Agency	Municipality	Facility Name	Acreage	Improvements	GSF
Health and Human Services	DYS	Westborough	WESTBOROUGH STATE HOSPITAL/CENTRAL	80.00	6	164,368
		Westfield	WESTFIELD YOUTH SERVICE CENTER	6.00	6	40,768
		Worcester	WORCESTER SECURE TREATMENT FACILITY	12.60	5	47,236
	HLY	Holyoke	SOLDIERS HOME - HOLYOKE	16.94	8	242,950
	Totals for Health and Human Services			7,310.81	992	12,251,382
Higher Education	BCC	Pittsfield	BERKSHIRE COMMUNITY COLLEGE	211.70	17	377,916
	BHC	Boston - Charl	BUNKER HILL COMMUNITY COLLEGE	34.88	6	374,567
		Chelsea	BUNKER HILL COMMUNITY COLLEGE	0.68	1	29,750
	BRC	Fall River	BRISTOL COMMUNITY COLLEGE	106.33	17	859,599
	BSC	Bridgewater	BRIDGEWATER STATE COLLEGE	211.11	34	1,077,766
	CCC	Barnstable	CAPE COD COMMUNITY COLLEGE	97.48	14	330,254
	FRC	Framingham	FRAMINGHAM STATE COLLEGE	57.54	17	769,210
	FSC	Fitchburg	FITCHBURG STATE COLLEGE	102.56	51	1,032,544
		Lancaster	FITCHBURG STATE COLLEGE	253.26		
	GCC	Greenfield	GREENFIELD COMMUNITY COLLEGE	93.48	7	300,624
	HCC	Holyoke	HOLYOKE COMMUNITY COLLEGE	135.80	11	520,466
	LOW	Billerica	UMASS - LOWELL	7.00	1	39,967
		Chelmsford	UMASS - LOWELL	42.00	9	216,996
		Lowell	UMASS - LOWELL	98.82	66	2,856,158
		Lowell	UMASS - LOWELL WANNALANCIT CENTER	4.20	5	400,082
		Lowell	UMASS LOWELL MILL CAMPUS	3.74		
		Lowell	UMASS LOWELL TREMONT YARD REMAIND	2.03		
	MAS	Brockton	MASSASOIT COMMUNITY COLLEGE	95.30	12	417,086
		Canton	MASSASOIT COMMUNITY COLLEGE	17.00	1	190,600
	MBC	Wellesley	MASS BAY COMMUNITY COLLEGE	85.82	6	223,295
	MCA	Boston	MASS COLLEGE OF ART	6.72	9	849,235
	MCC	Bedford	MIDDLESEX COMMUNITY COLLEGE	177.92	12	226,008
		Billerica	MIDDLESEX COMMUNITY COLLEGE	33.00		
		Lowell	MIDDLESEX COMMUNITY COLLEGE	4.00	5	123,508
	MMA	Bourne	MASSACHUSETTS MARITIME ACADEMY	30.48	22	279,676
		Plymouth	MASS MARITIME ACADEMY SAIL CENTER	4.00		
		Plymouth	MASSACHUSETTS MARITIME ACADEMY	8.69	1	1,500
	MWC	Gardner	MOUNT WACHUSETT COMMUNITY COLLEG	268.00	13	922,558
	NAC	North Adams	MASS COLLEGE OF LIBERAL ARTS	112.84	19	429,913
	NEC	Haverhill	NORTHERN ESSEX COMMUNITY COLLEGE	105.09	14	380,669
		Lawrence	NORTHERN ESSEX COMMUNITY COLLEGE	0.00	2	53,124
	NSC	Danvers	NORTH SHORE COMMUNITY COLLEGE	0.00	4	105,900
		Lynn	NORTH SHORE COMMUNITY COLLEGE	10.85	3	161,550
	QCC	Worcester	QUINSIGAMOND COMMUNITY COLLEGE	50.93	14	634,591
	RCC	Boston - RoxCr	ROXBURY COMMUNITY COLLEGE	3.29	6	431,626
	RGT	Boston	COMM OF MASS BOARD OF TRUSTEES	0.15		
		Boston	STATE PARCEL STUART ST	0.45		
		Great Barrington	BOARD OF REGENTS OF HECC	4.49		
	SSC	Salem	SALEM STATE COLLEGE	71.61	35	1,205,311
	STC	Springfield	SPRINGFIELD TECHNICAL COMMUNITY COLL	39.84	24	1,072,679
	UMA	Amherst	EASEMENT	0.08		
		Amherst	UMASS - AMHERST	848.36	260	5,888,764
		Belchertown	HORTICULTURAL EXPERIMENT CENTER	0.00	7	28,860
		Concord	UMASS EXTENSION SERVICE SITE		3	6,974
		Deerfield	UMASS - AMHERST	358.69	20	76,032
		Gloucester	MARINE BIOLOGICAL RESEARCH STATION	6.98	4	4,274
		Hadley	UMASS - AMHERST	461.00	34	150,104
		New Salem	UMASS - AMHERST		2	6,297
		Pelham	UMASS - MOUNT LINCOLN RADIO STATION	1,195.00	3	1,518
		Princeton	UMASS STATE FOREST	234.00		
		Shutesbury	UMASS - AMHERSTT	3.30		
		Sunderland	UMASS - AMHERST	45.48	2	1,085
		Waltham	UMASS - AGRICULTURAL EXPERIMENT STA	58.76	17	59,248
		Wareham	CRANBERRY EXPERIMENT STATION	0.62		
		Wareham	UMASS - AGRICULTURAL EXPERIMENT STA	22.96	12	24,330
	UMB	Boston - Dorch	UMASS - BOSTON	175.21	18	2,477,138
		Nantucket	UMASS - AGRICULTURAL EXPERIMENT STA	106.98	5	8,803
	UMD	Dartmouth	UMASS - DARTMOUTH	706.50	33	988,440
		New Bedford	UMASS - DARTMOUTH	4.40	4	195,257
	UMM	Worcester	UNIVERSITY OF MASS MEDICAL CENTER	52.50	9	2,478,309
	WOR	Worcester	WORCESTER STATE COLLEGE	37.59	21	719,222
	WSC	Westfield	WESTFIELD STATE COLLEGE	226.75	26	957,524
	Totals for Higher Education			7,138.24	938	30,966,907
Judiciary	TRC	Ayer	AYER DISTRICT COURT	0.76	1	35,400
		Boston	BOSTON HISTORIC/SUFFOLK COUNTY COUR	1.12	2	769,858
		Boston	NEW CHARDON ST COURTHOUSE	3.10	1	425,300
		Boston - Brigh	BRIGHTON DISTRICT COURT	0.90	1	30,964
		Boston - Charl	CHARLESTOWN DISTRICT COURT	0.19	1	35,200
		Boston - Dorch	DORCHESTER DISTRICT COURT	1.49	1	77,000
		Boston - EaBos	EAST BOSTON DISTRICT COURT	0.30	1	21,497
		Boston - Roxbu	ROXBURY DISTRICT COURT	2.63	1	70,658

Table 3: Commonwealth-Owned Real Property By Executive Office and Agency

Executive Office	Agency	Municipality	Facility Name	Acreage	Improvements	GSF
Judiciary	TRC	Boston - SoBos	SOUTH BOSTON DISTRICT COURT	0.56	1	29,041
		Boston - WeRox	WEST ROXBURY DISTRICT COURT	1.15	1	54,124
		Brockton	BROCKTON SUPERIOR COURT PARKING SIT	0.00	1	
		Brockton	BROCKTON TRIAL COURT SITE A	4.30	2	175,038
		Cambridge	EAST CAMBRIDGE TRIAL COURT	0.74	1	42,000
		Cambridge	MIDDLESEX COUNTY REGISTRY OF DEEDS/(		1	550,000
		Cambridge	MIDDLESEX SUPERIOR/CAMBRIDGE DISTRIC	0.00	1	550,000
		Chelsea	CHELSEA TRIAL COURT	0.52	1	
		Chicopee	CHICOPEE DISTRICT COURT	1.86	1	20,250
		Clinton	CLINTON DISTRICT COURT	4.50	1	19,440
		Concord	CONCORD DISTRICT COURT	8.80	1	25,219
		Dudley	DUDLEY DISTRICT COURT	3.90	1	18,048
		East Brookfield	EAST BROOKFIELD DISTRICT COURT	6.00	1	44,223
		Fall River	FALL RIVER TRIAL COURT	1.57	1	75,000
		Fall River	NEW FALL RIVER TRIAL COURT	1.12	1	76,385
		Fitchburg	FITCHBURG DISTRICT COURT	0.86	1	40,300
		Fitchburg	SUPERIOR COURT REGISTRY OF DEEDS	0.75	2	18,700
		Framingham	FRAMINGHAM DISTRICT COURT	0.89	1	33,738
		Gardner	GARDNER DISTRICT COURT	4.13	3	17,492
		Greenfield	GREENFIELD TRIAL COURT	1.78	2	50,308
		Haverhill	HAVERHILL DISTRICT COURT	0.90	2	20,400
		Holyoke	HOLYOKE DISTRICT COURT	0.46	1	20,000
		Lawrence	LAWRENCE SUPERIOR COURT	0.49	1	43,680
		Lawrence	LAWRENCE TRIAL COURT	1.53	1	165,000
		Lowell	AUBURN STREET PARKING LOT			
		Lowell	CHAPEL STREET PARKING LOT			
		Lowell	ELM STREET PARKING LOT			
		Lowell	LOWELL DISTRICT COURT	0.83	1	57,200
		Lowell	LOWELL SUPERIOR/PROBATE/FAMILY COUR	1.63	1	89,723
		Lynn	LYNN DISTRICT COURT	0.95	1	40,875
		Malden	DISTRICT COURT PARKING LOT			
		Malden	MALDEN DISTRICT COURT	0.99	1	24,124
		Marlborough	MARLBOROUGH DISTRICT COURT	3.40	1	39,000
		Milford	MILFORD DISTRICT COURT	5.39	1	18,940
		New Bedford	NEW BEDFORD PROBATE COURT	0.44	1	17,224
		Newburyport	NEWBURYPORT DISTRICT COURT	2.55	1	56,437
		Newburyport	NEWBURYPORT SUPERIOR COURT	7.27	1	8,617
		Newton	NEWTON DISTRICT COURT	1.60	1	15,393
		Northampton	NORTHAMPTON SUPERIOR & DISTRICT COU	0.63	2	61,475
		Northampton	PROBATE FAMILY COURT & REGISTRY OF D	1.46	1	21,424
		Palmer	PALMER DISTRICT COURT	10.51	1	20,506
		Peabody	PEABODY DISTRICT COURT	2.42	1	40,247
		Pittsfield	PITTSFIELD DISTRICT COURT	0.65	1	22,380
		Pittsfield	PITTSFIELD SUPERIOR COURT	0.65	1	27,500
		Pittsfield	PROBATE FAMILY COURT/REGISTRY OF DEE	0.56	1	27,060
		Salem	SALEM DISTRICT COURT	0.52	1	34,495
		Salem	SALEM PROBATE SUPERIOR COURT	1.96		
		Somerville	SOMERVILLE DISTRICT COURT	4.22	1	27,305
		Springfield	SPRINGFIELD HALL OF JUSTICE	0.00	1	245,000
		Springfield	SPRINGFIELD JUVENILE HOUSING COURT		1	48,900
		Uxbridge	UXBRIDGE DISTRICT COURT	4.00	1	14,574
		Waltham	WALTHAM DISTRICT COURT	1.36	1	23,871
		Westborough	WESTBOROUGH DISTRICT COURT	0.00	1	21,624
		Woburn	WOBURN DISTRICT COURT	0.89	1	26,235
		Worcester	DOWNTOWN WORCESTER TRIAL COURT	4.47	1	214,000
	Totals for Judiciary			116.65	66	4,798,392
Mass Bay Transp Authority	MBT	Boston - Charl	STATE PROPERTY MAIN ST	0.09		
		Boston - SoBos	STATE PROPERTY FRONTAGE RD	2.54		
	Totals for Mass Bay Transp Authority			2.63		
Mass Port Authority	MPA	Boston - EaBos	AIRPORT	154.32		
		Boston - EaBos	BOSTON HARBOR DOCK AREA	50.03		
	Totals for Mass Port Authority			204.35		
Mass Water Resource Authority	MWR	Boston - Charl	MYSTIC BRIDGE AUTHORITY	5.02		
		Leicester	MOOSE HILL RESERVOIR	67.93		
		Newton	MWRA EASEMENTS	1.01		
		Newton	MWRA WATER TOWER	0.18		
		Quincy	MWRA LAND PARCEL	9.56		
		Quincy	SEWER TAKING	13.95		
	Totals for Mass Water Resource Authority			97.65		
Public Safety	CDA	Framingham	CIVIL DEFENSE HEADQUARTERS	4.43	3	35,910
	CJT	Agawam	NEW ENGLAND POLICE INSTITUTE	0.00	3	31,560
		Agawam	WESTERN MASS CRIMINAL JUSTICE TRAINI	50.62	1	35,470
		Tewksbury	NEW ENGLAND POLICE INSTITUTE	0.00		
	CME	Boston	CHIEF MEDICAL EXAMINER	0.39	1	27,750
	DFS	Stow	MASS FIREFIGHTING ACADEMY	3.94	19	79,072

Table 3: Commonwealth-Owned Real Property By Executive Office and Agency

Executive Office	Agency	Municipality	Facility Name	Acreage	Improvements	GSF
Public Safety	DOC	Acton	NORTHEASTERN CORRECTIONAL CENTER	92.00	3	7,400
		Acton	PRISON FARM	4.00		
		Acton	STATE FARM	25.60		
		Acton	WOODS	1.10		
		Boston - Dorch	BOSTON PRE RELEASE CENTER NORTH CAM	4.82	2	43,330
		Boston - Dorch	BOSTON PRE RELEASE CENTER WEST CAMI	1.88		
		Bridgewater	BRIDGEWATER CORRECTIONAL CORE SERV		38	258,464
		Bridgewater	MASSACHUSETTS BOOT CAMP		14	235,316
		Bridgewater	MCI - BRIDGEWATER	1,485.72	16	167,966
		Bridgewater	OLD COLONY CORRECTIONAL CENTER		6	269,920
		Bridgewater	SOUTHEAST CORRECTIONAL CENTER			
		Concord	MCI - CONCORD	219.91	34	662,202
		Concord	NORTHEASTERN CORRECTIONAL CENTER	83.75	27	124,710
		Framingham	MCI - FRAMINGHAM	127.46	39	392,030
		Framingham	MCI FRAMINGHAM FACILITY LAND	26.00		
		Framingham	SOUTH MIDDLESEX CORRECTIONAL CENTER		2	52,680
		Gardner	MCI - GARDNER	234.00	75	1,064,187
		Lancaster	MCI - SHIRLEY MEDIUM		4	25,760
		Lancaster	MCI - SHIRLEY MINIMUM		12	104,110
		Lancaster	SOUZA BARANOWSKI CORRECTIONAL CENT		3	553,075
		Middleborough	BRIDGEWATER STATE FARM	34.50		
		Norfolk	BAY STATE CORRECTIONAL CENTER	25.00	21	219,312
		Norfolk	MCI - NORFOLK	1,119.53	85	581,427
		Norfolk	PONDVILLE CORRECTIONAL CENTER		11	118,310
		Plymouth	MCI - PLYMOUTH	407.00	20	56,504
		Shirley	MCI - SHIRLEY MAXIMUM	24.47		
		Shirley	MCI - SHIRLEY MEDIUM	73.00	21	296,129
		Shirley	MCI - SHIRLEY MINIMUM	92.97	48	247,043
		Walpole	MCI - CEDAR JUNCTION	208.40	34	758,586
		Warwick	MCI - WARWICK	0.00	15	30,817
		Westminster	MCI - GARDNER	1,084.60		
	MIL	Agawam	ARMORY - AGAWAM	9.00	1	14,200
		Ayer	NATIONAL GUARD AREA	36.00	3	16,592
		Barnstable	ARMORY - BARNSTABLE	2.15	1	17,855
		Boston - Dorch	ARMORY - BOSTON	6.79	1	27,354
		Bourne	ARMORY - BOURNE	2.60	2	128,890
		Bourne	CAMP EDWARDS	8,924.00		
		Braintree	ARMORY - BRAINTREE	2.75	3	60,955
		Bridgewater	ARMORY - BRIDGEWATER	1.80		
		Brockton	ARMORY - BROCKTON	10.04	3	98,285
		Cambridge	ARMORY - CAMBRIDGE	2.42	1	26,700
		Chicopee	ARMORY - CHICOPEE	4.04	1	19,955
		Clinton	ARMORY - CLINTON	0.57	1	34,400
		Concord	ARMORY - CONCORD	1.00	1	36,500
		Danvers	ARMORY - DANVERS	5.63	2	33,200
		Fall River	ARMORY - FALL RIVER	4.13	3	109,040
		Falmouth	ARMORY - FALMOUTH	3.40	2	77,200
		Falmouth	CAMP EDWARDS	83.00		
		Framingham	ARMORY - FRAMINGHAM	11.35	4	67,078
		Gardner	ARMORY - GARDNER	2.50	4	52,733
		Greenfield	ARMORY - GREENFIELD	0.12	1	30,692
		Hingham	ARMORY - HINGHAM	1.26	2	40,300
		Hudson	ARMORY - HUDSON	1.88	3	49,892
		Leominster	ARMORY - LEOMINSTER	2.30	5	17,411
		Lexington	ARMORY - LEXINGTON	4.10	1	31,761
		Lynn	ARMORY - LYNN	0.68	2	44,798
		Lynnfield	CAMP CURTIS GUILD	323.70		
		Melrose	ARMORY - MELROSE	2.90	3	110,300
		Methuen	ARMORY - METHUEN	5.50	2	40,700
		Middleborough	ARMORY - MIDDLEBOROUGH	3.17	3	45,580
		Milford	ARMORY - MILFORD	0.87	3	50,040
		Milford	NATIONAL GUARD HEADQUARTERS	106.75	2	264,651
		Natick	MASS NATIONAL GUARD SUPPLY DEPOT	32.22	14	198,364
		Newburyport	ARMORY - NEWBURYPORT	11.17	3	43,795
		Newton	ARMORY - NEWTON	0.84	2	37,890
		North Adams	ARMORY - NORTH ADAMS	1.70	1	39,680
		North Reading	CAMP CURTIS GUILD	40.60		
		Northampton	ARMORY - NORTHAMPTON	6.46	1	14,556
		Northbridge	ARMORY - NORTHBRIDGE	2.25	7	23,310
		Pittsfield	ARMORY - PITTSFIELD	5.00	6	43,888
		Plymouth	ARMORY - PLYMOUTH	0.31	1	17,700
		Quincy	ARMORY - QUINCY	1.98	1	32,200
		Reading	CAMP CURTIS GUILD	282.00	44	110,279
		Sandwich	CAMP EDWARDS	911.00	2	75,902
		Springfield	ARMORY - SPRINGFIELD	2.00	1	43,095
		Taunton	ARMORY - TAUNTON		1	20,866
		Wakefield	CAMP CURTIS GUILD	14.40		
		Ware	ARMORY - WARE	3.50	1	18,447

Table 3: Commonwealth-Owned Real Property By Executive Office and Agency

Executive Office	Agency	Municipality	Facility Name	Acreage	Improvements	GSF
Public Safety	MIL	Westfield	ARMORY - WESTFIELD	7.00	3	69,090
		Weymouth	LAND PARCEL P/O FORMER ARMORY	0.40		
		Worcester	ARMORY - WORCESTER	5.57	9	149,906
	POL	Acton	STATE POLICE BARN	16.00	2	10,018
		Andover	STATE POLICE BARRACKS	0.67	1	4,000
		Athol	STATE POLICE BARRACKS	0.92	5	13,735
		Boston - EaBos	STATE POLICE STATION BOSTON	1.72	1	5,200
		Boston - SoBos	STATE POLICE - 125 WJD SOUTH BOSTON		1	11,250
		Boston - SoBos	STATE POLICE - 25 WJD SOUTH BOSTON		1	5,408
		Bourne	STATE POLICE BARRACKS	5.85	2	9,182
		Brookfield	STATE POLICE BARRACKS TROOP C	1.32	2	4,190
		Cheshire	STATE POLICE STATION	0.00	2	4,224
		Concord	STATE POLICE BARRACKS	3.50	2	17,200
		Danvers	STATE POLICE BARRACKS	9.28	1	27,273
		Dartmouth	STATE POLICE BARRACKS	4.78	2	4,130
		Foxborough	STATE POLICE BARRACKS	3.77	1	9,280
		Framingham	GENERAL HEAD QUARTER COMPOUND	26.49	7	140,011
		Grafton	STATE POLICE BARRACKS TROOP C	5.30	1	5,770
		Holden	STATE POLICE BARRACKS TROOP C	2.11	5	32,372
		Lee	STATE POLICE BARRACKS	2.75	5	11,354
		Leominster	STATE POLICE BARRACKS	2.05	3	23,145
		Medford	STATE POLICE BARRACKS		2	13,344
		Middleborough	STATE POLICE BARRACKS	9.42	4	22,398
		Nantucket	STATE POLICE BARRACKS	0.34	2	4,537
		New Braintree	STATE POLICE TRAINING ACADEMY	782.00	43	313,205
		Newbury	STATE POLICE STATION	0.00	1	4,000
		Northampton	STATE POLICE BARRACKS	4.02	9	18,398
		Norwell	STATE POLICE BARRACKS	0.89	2	8,080
		Oak Bluffs	STATE POLICE BARRACKS	0.70	2	7,510
		Revere	STATE POLICE BARRACKS		1	16,504
		Russell	STATE POLICE BARRACKS	4.70	6	17,757
		Shelburne	STATE POLICE BARRACKS	1.38	1	7,931
		Springfield	STATE POLICE BARRACKS	0.00	2	3,716
		Sturbridge	STATE POLICE BARRACKS	3.00	2	13,356
		Sudbury	STATE POLICE CRIME LAB	8.81	1	25,576
		Yarmouth	STATE POLICE BARRACKS	1.51	4	19,048
	RMV	Lawrence	REGISTRY OF MOTOR VEHICLES	0.81		
		Worcester	REGISTRY OF MOTOR VEHICLES	1.50	2	32,400
	Totals for Public Safety			17,235.48	842	9,830,572
Secretary of State	SEC	Boston - Dorch	STATE ARCHIVES BUILDING	5.03	1	100,000
	Totals for Secretary of State			5.03	1	100,000
Sheriff's Department	HSD	Northampton	SHERIFF'S DEPARTMENT HAMPSHIRE		6	93,539
	SBD	Dartmouth	BRISTOL COUNTY HOUSE OF CORRECTION	104.64		
	SDB	Pittsfield	SHERIFF'S DEPT BERKSHIRE NEW JAIL	31.71	3	166,975
		Pittsfield	SHERIFF'S DEPT BERKSHIRE OLD JAIL	4.10	3	49,730
	SDE	Lawrence	SHERIFF'S DEPARTMENT ESSEX		6	88,386
		Middleton	SHERIFF'S DEPARTMENT ESSEX/MIDDLETON		11	237,518
	SDF	Greenfield	SHERIFF'S DEPARTMENT FRANKLIN		6	16,288
		Greenfield	SHERIFF'S DEPARTMENT FRANKLIN H.O.	0.00	1	13,200
	SDH	Chicopee	HAMPDEN REGIONAL WOMEN'S CORRECTIO	20.58	1	114,211
		Ludlow	HAMPDEN COUNTY HOUSE OF CORRECTION	0.33	23	587,220
		Springfield	HAMPDEN COUNTY HOUSE OF CORRECTION	3.36		
		Springfield	W. W. JOHNSON LIFE CENTER	0.86	1	13,382
	SDM	Billerica	MIDDLESEX HOUSE OF CORRECTION	77.52	11	178,498
		Billerica	MIDDLESEX HOUSE OF CORRECTION CR EA	33.94	1	400
		Cambridge	SHERIFF'S DEPARTMENT MIDDLESEX		1	84,608
	SDS	Boston	SUFFOLK COUNTY JAIL	1.23	1	342,316
		Boston - SoBos	SUFFOLK COUNTY HOUSE OF CORRECTION	0.53	8	
	SDW	Boylston	WORCESTER COUNTY JAIL MINIMUM SECU	0.00	3	6,090
		West Boylston	WORCESTER COUNTY JAIL NEW	0.00	27	450,956
		West Boylston	WORCESTER COUNTY JAIL POWER PLANT	0.00	7	104,305
		West Boylston	WORCESTER COUNTY JAIL TRAINING CENT		1	5,600
		Worcester	WORCESTER COUNTY JAIL BRIAR LANE	0.25	1	
	Totals for Sheriff's Department			279.05	122	2,553,222
Transportation and Construction	MHD	Acton	HIGHWAY PARCEL	1.09		
		Acton	R.O.W. PARCEL RTE 2	23.72		
		Acton	R.O.W. PARCEL RTE 2 & RTE 60	3.98		
		Agawam	R.O.W. PARCEL GARDEN ST	7.44		
		Agawam	R.O.W. PARCEL NORTH ST	2.00		
		Agawam	R.O.W. PARCEL RTE 187	7.21		
		Agawam	R.O.W. PARCEL RTE 57	5.42		
		Agawam	R.O.W. PARCEL SHOEMAKER LANE	0.82		
		Agawam	RELOCATION OF RTE 57	0.04		
		Amesbury	MHD MAINTENANCE FACILITY-D5	1.50		
		Amesbury	R.O.W. PARCEL ELM ST	1.50		
		Amherst	R.O.W. PARCEL BAY RD	3.29		

Table 3: Commonwealth-Owned Real Property By Executive Office and Agency

Executive Office	Agency	Municipality	Facility Name	Acreage	Improvements	GSF
Transportation and Construction	MHD	Andover	MHD ANDOVER DEPOT-D4	4.69	8	10,730
		Andover	R.O.W. PARCEL RTE 125	0.70		
		Andover	R.O.W. PARCEL RTE 28	1.09		
		Andover	R.O.W. PARCEL RTE I-93	4.83		
		Arlington	MHD LEXINGTON/ARLINGTON HO DEPOT-D4	0.37		
		Arlington	R.O.W. PARCEL CONCORD TURNPIKE	0.37		
		Arlington	R.O.W. PARCEL SYLVIA ST	0.20		
		Ashland	R.O.W. PARCEL RTE 126	0.46		
		Athol	MHD ATHOL DEPOT-D2	6.70	8	8,902
		Athol	RAILROAD BRIDGE RECONSTRUCTION	3.01		
		Attleboro	R.O.W. PARCEL LINDSEY ST BRIDGE	0.37		
		Auburn	R.O.W. PARCEL POND AVE	0.04		
		Auburn	R.O.W. PARCEL RTE 12	0.98		
		Auburn	R.O.W. PARCEL RTE I-290	6.80		
		Auburn	R.O.W. PARCEL RTE I-395	12.58		
		Auburn	R.O.W. PARCEL WEST ST	0.34		
		Auburn	WORCESTER FLOOD DIVERSION CHANNEL	31.00		
		Avon	MHD AVON DEPOT-D5	2.70	5	8,776
		Avon	R.O.W. PARCEL HARRISON BLVD	0.00		
		Ayer	R.O.W. PARCEL RTE 2A	0.05		
		Ayer	R.O.W. RAILROAD PARCEL	1.05		
		Ayer	R.O.W. RAILROAD PARCEL-D3	2.00		
		Ayer	RELOCATION RTE 2A	4.40		
		Barnstable	HIGHWAY REST AREA ROUTE 132	1.72	2	2,920
		Barnstable	MHD BARNSTABLE DEPOT-D5	9.01	3	5,032
		Barnstable	MHD PARK & RIDE FACILITY-D5	4.07	4	1,600
		Barnstable	R.O.W. PARCEL DRAINAGE	0.13		
		Barnstable	R.O.W. PARCEL PHINNEYS LANE	5.34		
		Barnstable	R.O.W. PARCEL RTE 132	0.60	1	600
		Barnstable	R.O.W. PARCEL RTE 6	48.95		
		Barre	R.O.W. PARCEL NEW BRAINTREE ROAD	0.70		
		Barre	R.O.W. PARCEL RTE 32	0.00		
		Becket	MHD BECKET DEPOT-D1	3.80	11	54,382
		Bedford	MHD BEDFORD DEPOT-D4	4.80	7	9,917
		Bedford	R.O.W. PARCEL RTE 3	5.94		
		Belchertown	MHD BELCHERTOWN DEPOT-D2	8.00	10	74,651
		Belchertown	R.O.W. PARCEL MAPLE ST	0.00		
		Belchertown	R.O.W. PARCEL RTE 181	0.12		
		Bellingham	R.O.W. PARCEL RTE 126	0.23		
		Bellingham	R.O.W. PARCEL RTE I-495	0.81		
		Belmont	R.O.W. PARCEL RTE 2	2.77		
		Berkley	R.O.W. PARCEL RTE 24	0.56		
		Bernardston	MHD BERNARDSTON DEPOT-D2	7.33	10	52,840
		Beverly	HIGHWAY REST AREA ROUTE 128	3.17	2	181,255
		Beverly	MHD DODGE STREET	24.78		
		Beverly	MHD ESSEX ROAD	0.07		
		Beverly	R.O.W. PARCEL BRIMBALL AVE	2.74		
		Beverly	R.O.W. PARCEL RTE 128	6.83		
		Beverly	R.O.W. PARCEL RTE 3A	0.40		
		Beverly	ROUTE 128 NORTH	4.17		
		Beverly	ROUTE 128 PARCEL	8.62		
		Beverly	ROUTE 128 STANDLY STREET	0.29		
		Beverly	SALEM/BEVERLY BRIDGE HOUSE-D4	2.05	2	45,361
		Billerica	R.O.W. PARCEL BOSTON ROAD	0.00		
		Billerica	R.O.W. PARCEL RTE 3	0.23		
		Billerica	R.O.W. PARCEL RTE 3A	1.48		
		Billerica	R.O.W. PARCEL RTE 4	0.41		
		Billerica	RECONSTRUCTION POND ST RR BRIDGE	0.04		
		Boston	CENTRAL ARTERY DEPRESSION	0.27		
		Boston	COMMONWEALTH	0.22		
		Boston	COMMONWEALTH PIER DOCK #6	2.70		
		Boston	CONSTITUTIONAL WHARF	2.39		
		Boston	DIST 8 VENT STACK 8.32	0.25		
		Boston	DOCK	0.26		
		Boston	ELECTRICAL CONTROL CENTER	0.38		
		Boston	FISH PIER	0.14		
		Boston	HELIPAD & PARKING LOT	0.58		
		Boston	MHD BOSTON ALBANY ST FACILITY-D4	1.60		
		Boston	MHD BOSTON PARCEL	0.00		
		Boston	MHD PARCEL JFK EXPRESSWAY	2.46		
		Boston	MOTOR POOL	0.30		
		Boston	PARCEL ANTHONY RD	0.25		
		Boston	PARCEL BRADSTON ST	31.30		
		Boston	PARCEL HIGH ST	0.09		
		Boston	PARCEL HUNTINGTON AVE	0.14		
		Boston	PARCEL PURCHASE ST	0.18		
		Boston	PARCEL SHAWMUT AVE / PARCEL 10	0.38		
		Boston	PARCEL WEST ST	0.02		

Table 3: Commonwealth-Owned Real Property By Executive Office and Agency

Executive Office	Agency	Municipality	Facility Name	Acreage	Improvements	GSF
Transportation and Construction	MHD	Boston	PUMP HOUSE #4	0.05		
		Boston	R.O.W. PARCEL ALBANY ST	0.37		
		Boston	R.O.W. PARCEL ATLANTIC AVE	0.37		
		Boston	R.O.W. PARCEL BALL ST / PARCEL 9	0.63		
		Boston	R.O.W. PARCEL BOSTON UNIV BRIDGE	0.01		
		Boston	R.O.W. PARCEL BOYLSTON ST	0.57		
		Boston	R.O.W. PARCEL BROADWAY	0.11		
		Boston	R.O.W. PARCEL BROOKLINE AVE	0.06		
		Boston	R.O.W. PARCEL BULLOCK ST	0.23		
		Boston	R.O.W. PARCEL C ST	1.12		
		Boston	R.O.W. PARCEL CHARLES RD	0.08		
		Boston	R.O.W. PARCEL CROSS ST	0.12		
		Boston	R.O.W. PARCEL CURVE ST	0.01		
		Boston	R.O.W. PARCEL FORT POINT CHANNEL	6.16		
		Boston	R.O.W. PARCEL HIGH ST	0.05		
		Boston	R.O.W. PARCEL JFK EXPRESSWAY	10.50		
		Boston	R.O.W. PARCEL JFK EXPRESSWAY-D4	2.16		
		Boston	R.O.W. PARCEL JFK VENT FAN-D4	0.21		
		Boston	R.O.W. PARCEL KNEELAND ST	1.37		
		Boston	R.O.W. PARCEL MARTHA RD	1.08		
		Boston	R.O.W. PARCEL MELNEA CASS BLVD	0.63		
		Boston	R.O.W. PARCEL NEWBURY ST	0.13		
		Boston	R.O.W. PARCEL NORTH SERVICE DR	0.18		
		Boston	R.O.W. PARCEL OAK ST	0.49		
		Boston	R.O.W. PARCEL PARK PLAZA	0.00		
		Boston	R.O.W. PARCEL PULASKI SKYWAY	2.98		
		Boston	R.O.W. PARCEL RIVERWAY ST	0.49		
		Boston	R.O.W. PARCEL RTE 1	0.89		
		Boston	R.O.W. PARCEL RTE 93	1.48		
		Boston	R.O.W. PARCEL RTE I-93	1.42		
		Boston	R.O.W. PARCEL SOUTH ST	0.14		
		Boston	R.O.W. PARCEL SUMMER ST	2.75		
		Boston	R.O.W. PARCEL VENT STACK 8.35-D4	0.22		
		Boston	R.O.W. PARCEL WASHINGTON ST	0.62		
		Boston	R.O.W. WATER ST CONNECTION	0.04		
		Boston	STATE PARCEL JFK EXPRESSWAY	1.11		
		Boston	STATE PARCEL WEST SIXTH ST	0.38		
		Boston	STATE PROPERTY A ST	1.00		
		Boston	STATE PROPERTY ALBANY ST	0.76		
		Boston	STATE PROPERTY ATLANTIC AV	7.49		
		Boston	STATE PROPERTY ATLANTIC AVE	3.46		
		Boston	STATE PROPERTY B ST	0.93		
		Boston	STATE PROPERTY BEACON ST	7.94		
		Boston	STATE PROPERTY BEVERLY ST	0.62		
		Boston	STATE PROPERTY BLACKSTONE ST	1.02		
		Boston	STATE PROPERTY CAMBRIDGE ST	0.30		
		Boston	STATE PROPERTY CAUSEWAY ST	0.80		
		Boston	STATE PROPERTY CENTRAL ST	0.02		
		Boston	STATE PROPERTY CHARLES ST	0.02		
		Boston	STATE PROPERTY COMMERCIAL ST	0.05		
		Boston	STATE PROPERTY CONGRESS ST	3.08		
		Boston	STATE PROPERTY CROSS ST	0.88		
		Boston	STATE PROPERTY ENDICOTT ST	0.11		
		Boston	STATE PROPERTY FID KENNEDY	1.54		
		Boston	STATE PROPERTY FRONTAGE RD	1.02		
		Boston	STATE PROPERTY HANOVER ST	1.84		
		Boston	STATE PROPERTY HAVERHILL ST	1.46		
		Boston	STATE PROPERTY INDIA SQUARE	0.15		
		Boston	STATE PROPERTY INDIA ST	0.20		
		Boston	STATE PROPERTY MILK ST	0.16		
		Boston	STATE PROPERTY MILK ST	0.21		
		Boston	STATE PROPERTY MOORE ST	0.46		
		Boston	STATE PROPERTY NO WASHINGTON ST	0.71		
		Boston	STATE PROPERTY NORTH ST	1.03		
		Boston	STATE PROPERTY NORTHERN AVE	0.12		
		Boston	STATE PROPERTY PURCHASE ST	0.41		
		Boston	STATE PROPERTY SEARS ST	0.01		
		Boston	STATE PROPERTY STATE ST	0.43		
		Boston	STATE PROPERTY STILLMAN PLACE	0.08		
		Boston	STATE PROPERTY STILLMAN ST	0.02		
		Boston	STATE PROPERTY SUMMER ST	4.03		
		Boston	STATE PROPERTY TREMONT ST	0.33		
		Boston	STATE PROPERTY TRILLING WAY	9.43		
		Boston	STATE PROPERTY WHARF ST	0.05		
		Boston	THIRD HARBOR TUNNEL PROJECT	11.31		
		Boston	WANG BUILDING	5.78	2	104,096
		Boston - Brigh	R.O.W. PARCEL BIRMINHAM PKWY	13.43		
		Boston - Charl	CENTRAL ARTERY PROJECT	8.09		

Table 3: Commonwealth-Owned Real Property By Executive Office and Agency

Executive Office	Agency	Municipality	Facility Name	Acreage	Improvements	GSF
Transportation and Construction	MHD	Boston - Charl	NAVY YARD	0.33		
		Boston - Charl	R.O.W. PARCEL ALFORD ST	0.38		
		Boston - Charl	R.O.W. PARCEL BRIGHTON ST	0.38		
		Boston - Charl	R.O.W. PARCEL CAMBRIDGE ST	0.85		
		Boston - Charl	R.O.W. PARCEL CONSTITUTION ROAD	0.76		
		Boston - Charl	R.O.W. PARCEL FRONT ST	0.54		
		Boston - Charl	R.O.W. PARCEL JENNER ST	0.09		
		Boston - Charl	R.O.W. PARCEL MAFFA WAY	0.07		
		Boston - Charl	R.O.W. PARCEL MAIN ST	0.11		
		Boston - Charl	R.O.W. PARCEL NORTH WASHINGTON ST	0.26		
		Boston - Charl	R.O.W. PARCEL ROLAND ST	1.54		
		Boston - Charl	R.O.W. PARCEL RTE I-93	5.13		
		Boston - Charl	R.O.W. PARCEL RUTHERFORD AVE	0.11		
		Boston - Charl	STATE PARCEL HENLEY ST	0.65		
		Boston - Charl	STATE PROPERTY CAMBRIDGE ST	0.96		
		Boston - Charl	STATE PROPERTY PARK ST	0.03		
		Boston - Charl	STATE PROPERTY RUTHERFORD ST	0.04		
		Boston - Dorch	DIST 8 ELEC SUB-STATION 8.27	0.00		
		Boston - Dorch	MHD DORCHESTER PARK & RIDE FACILITY	2.10		
		Boston - Dorch	PARCEL ADAMS ST	0.23		
		Boston - Dorch	PARCEL COTTRELL ST	3.84		
		Boston - Dorch	PARCEL SAVIN HILL AVE	0.63		
		Boston - Dorch	R.O.W. PARCEL COLUMBIA RD	0.34		
		Boston - Dorch	R.O.W. PARCEL FREEPORT ST	11.48		
		Boston - Dorch	R.O.W. PARCEL HUDSON ST	0.13		
		Boston - Dorch	R.O.W. PARCEL LOCUST ST	0.03		
		Boston - Dorch	R.O.W. PARCEL NORFOLK ST	0.01		
		Boston - Dorch	R.O.W. PARCEL PULASKI SKYWAY	75.96		
		Boston - Dorch	R.O.W. PARCEL RTE I-93	1.43		
		Boston - Dorch	R.O.W. PARCEL SYDNEY ST	0.16		
		Boston - Dorch	R.O.W. PARCEL TENEAN ST	0.04		
		Boston - Dorch	R.O.W. PARCEL TOLMAN ST	0.82		
		Boston - Dorch	R.O.W. PARCEL VICTORY RD	5.28		
		Boston - Dorch	R.O.W. PARCEL WALSH EXPRESSWAY	18.99		
		Boston - Dorch	R.O.W. PARCEL WM T MORRISSEY BLVD	0.11		
		Boston - Dorch	STATE PROPERTY BUTLER ST	0.92		
		Boston - Dorch	STATE PROPERTY GALLIVAN BLVD	0.33		
		Boston - Dorch	STATE PROPERTY MELLISH RD	0.04		
		Boston - Dorch	STATE PROPERTY NEPONSET AVE	0.13		
		Boston - Dorch	STATE PROPERTY POWER ST	1.22		
		Boston - Dorch	STATE PROPERTY RAWSON ST	0.28		
		Boston - Dorch	STATE PROPERTY WALNUT ST	2.76		
		Boston - Dorch	STATE PROPERTY WASHBURN ST	0.32		
		Boston - Dorch	STATE PROPERTY WILLIAM T MORRISSEY B	0.14		
		Boston - EaBos	R.O.W. PARCEL CHELSEA ST	0.49		
		Boston - EaBos	R.O.W. PARCEL GROVE ST	0.49		
		Boston - EaBos	R.O.W. PARCEL HAVRE ST	0.21		
		Boston - EaBos	R.O.W. PARCEL MCCLELLAN HIGHWAY	0.91		
		Boston - EaBos	R.O.W. PARCEL NEPTUNE ROAD	1.50		
		Boston - EaBos	R.O.W. PARCEL PORTER ST	0.52		
		Boston - EaBos	R.O.W. PARCEL WM F MCCLELLAN HIGHWA	0.10		
		Boston - EaBos	R.O.W. RAILROAD PARCEL	4.11		
		Boston - EaBos	ROUTE 1A HIGHWAY LAYOUT	1.10		
		Boston - EaBos	STATE PARCEL BENNINGTON ST	0.09		
		Boston - EaBos	STATE PARCEL SARATOGA ST	0.11		
		Boston - EaBos	STATE PROPERTY MAVERICK ST.	0.10		
		Boston - EaBos	STATE PROPERTY PORTER ST	7.22		
		Boston - EaBos	STATE PROPERTY PRESCOTT ST	7.77		
		Boston - HvdPk	PARCEL HYDE PARK AVE	1.28		
		Boston - HvdPk	R.O.W. PARCEL PROVIDENCE ST	0.01		
		Boston - HvdPk	R.O.W. PARCEL TRUMAN HIGHWAY	0.01		
		Boston - HvdPk	R.O.W. PARCEL WEST ST	0.01		
		Boston - HvdPk	SURPLUS HYDE PARK AVE	6.74		
		Boston - JamPl	R.O.W. PARCEL BOYLSTON ST	0.56		
		Boston - JamPl	R.O.W. PARCEL CALL ST	0.45		
		Boston - JamPl	R.O.W. PARCEL CROSBY SQUARE	0.07		
		Boston - JamPl	R.O.W. PARCEL LAMARTINE ST	0.45		
		Boston - JamPl	R.O.W. PARCEL LORENE RD	0.19		
		Boston - JamPl	R.O.W. PARCEL WILLIAMS ST	0.06		
		Boston - JamPl	R.O.W. PARCEL WOOLSEY SQUARE	0.13		
		Boston - JamPl	STATE PROPERTY WASHINGTON ST	0.12		
		Boston - Matta	R.O.W. PARCEL CENTRAL AVE BRIDGE	0.04		
		Boston - Rosli	PARCEL CUMMINS HIGHWAY	0.26		
		Boston - Rosli	R.O.W. PARCEL AMERICAN LEGION HIGHWA	0.82		
		Boston - Rosli	R.O.W. PARCEL CUMMINS HIGHWAY	0.22		
		Boston - Rosli	R.O.W. PARCEL NAVARRE ST	0.12		
		Boston - Rosli	R.O.W. PARCEL WEST ROXBURY PKWY	56.36		
		Boston - Rosli	STATE PROPERTY WASHINGTON ST	0.03		

Table 3: Commonwealth-Owned Real Property By Executive Office and Agency

Executive Office	Agency	Municipality	Facility Name	Acreage	Improvements	GSF
Transportation and Construction	MHD	Boston - Roxbu	PARCEL ARMORY AVE	0.06		
		Boston - Roxbu	PARCEL ARMORY ST	0.06		
		Boston - Roxbu	R.O.W. PARCEL HAMPDEN ST	0.06		
		Boston - Roxbu	R.O.W. ALBANY ST	0.61		
		Boston - Roxbu	R.O.W. PARCEL ALBANY ST	0.19		
		Boston - Roxbu	R.O.W. PARCEL CHADWICK ST	0.03		
		Boston - Roxbu	R.O.W. PARCEL NEW DUDLEY ST	0.04		
		Boston - Roxbu	R.O.W. PARCEL WASHINGTON ST	0.70		
		Boston - Roxbu	R.O.W. PARCEL WESTMINSTER ST	0.20		
		Boston - Roxbu	R.O.W. PARCEL YEOMAN ST	0.46		
		Boston - Roxbu	STATE PROPERTY DUDLEY ST	0.25		
		Boston - Roxbu	STATE PROPERTY ROXBURY ST	1.34		
		Boston - Roxbu	STATE PROPERTY WASHINGTON ST	0.02		
		Boston - RoxCr	MHD PARCEL RUGGLES ST	0.02		
		Boston - RoxCr	MHD WARD ST HEADQUARTERS-D4	1.14		
		Boston - RoxCr	PARCEL WESTMINSTER ST	0.32		
		Boston - RoxCr	R.O.W. PARCEL NEWBERN ST	0.50		
		Boston - RoxCr	R.O.W. PARCEL STERLING ST	0.24		
		Boston - RoxCr	R.O.W. PARCEL TREMONT ST	0.45		
		Boston - RoxCr	R.O.W. PARCEL WARWICK	0.43		
		Boston - RoxCr	R.O.W. PARCEL WARWICK ST	0.51		
		Boston - RoxCr	R.O.W. PARCEL WESTMINSTER ST	0.15		
		Boston - RoxCr	R.O.W. PARCEL WESTON ST	0.12		
		Boston - RoxCr	R.O.W. PARCEL WINDSOR ST	0.23		
		Boston - RoxCr	STATE PROPERTY TREMONT ST	3.34		
		Boston - SoBos	MHD PARCEL NORTHERN AVE	4.07		
		Boston - SoBos	MHD PARCEL WIDETT CI	3.02		
		Boston - SoBos	MHD SO BOSTON D ST FACILITY-D4	4.79	3	29.568
		Boston - SoBos	NORTHERN AVE BRIDGE REPLACEMENT	1.93		
		Boston - SoBos	PARCEL A ST	0.84		
		Boston - SoBos	PARCEL FARRAGUT ROAD	102.18		
		Boston - SoBos	PARCEL WIDETT CI	1.02		
		Boston - SoBos	PARCEL WIDETT ST	0.01		
		Boston - SoBos	PARK	15.00		
		Boston - SoBos	R.O.W. PARCEL CYPHER ST	0.44		
		Boston - SoBos	R.O.W. PARCEL F ST	0.10		
		Boston - SoBos	R.O.W. PARCEL HAUL ROAD	1.88		
		Boston - SoBos	R.O.W. PARCEL LEVERETT CIRCLE	0.35		
		Boston - SoBos	R.O.W. PARCEL PULASKI SKYWAY	13.37		
		Boston - SoBos	STATE PARCEL DORCHESTER AVE	0.03		
		Boston - SoBos	STATE PARCEL SOUTH BAY AVE	3.16		
		Boston - SoBos	STATE PPROPERTY B ST	0.98		
		Boston - SoBos	STATE PROPERTY	2.27		
		Boston - SoBos	STATE PROPERTY A ST	0.58		
		Boston - SoBos	STATE PROPERTY B ST	0.62		
		Boston - SoBos	STATE PROPERTY BRADSTON ST	8.78		
		Boston - SoBos	STATE PROPERTY DORCHESTER AVE	0.91		
		Boston - SoBos	STATE PROPERTY FRONTAGE RD	1.25		
		Boston - SoBos	STATE PROPERTY SLEEPER ST	0.06		
		Boston - SoBos	STATE PROPERTY SUMMER ST	8.25		
		Boston - SoBos	STATE PROPERTY WIDETT CI	1.02		
		Boston - SoBos	STATE PROPERTY WORMWOOD ST	1.52		
		Boston - SoBos	THIRD HARBOR TUNNEL PROJECT	0.33		
		Boston - WeRox	R.O.W. PARCEL BEECH ST	5.09		
		Boston - WeRox	R.O.W. PARCEL MELNEA CASS BLVD	0.05		
		Boston - WeRox	R.O.W. PARCEL WASHINGTON ST	0.09		
		Bourne	MHD MACARTHUR BLVD DEPOT-D5	5.41	3	5.780
		Bourne	MHD SAGAMORE DEPOT-D5	5.10	4	14.148
		Bourne	PARCEL ACADEMY DRIVE	7.22		
		Bourne	PARCEL SCUSSET BEACH ROAD	12.80		
		Bourne	R.O.W. DRAINAGE PARCEL	1.18		
		Bourne	R.O.W. PARCEL BUZZARDS BAY	0.27		
		Bourne	R.O.W. PARCEL RTE 25	15.94		
		Bourne	R.O.W. PARCEL RTE 28	0.17		
		Bourne	R.O.W. PARCEL RTE 28A	11.01		
		Bourne	R.O.W. PARCEL RTE 3A	0.16		
		Bourne	R.O.W. PARCEL RTE 6	0.28		
		Bourne	R.O.W. PARCEL RTE 6 & 28	0.24		
		Bourne	R.O.W. PARCEL RTE 6 & 6A	1.60		
		Bourne	R.O.W. PARCEL RTE 6A	0.88		
		Bourne	R.O.W. PARCEL SCUSSET BEACH	1.06		
		Bourne	RESURFACING & DRAINAGE PROJECT	0.97		
		Boxborough	MHD BOXBOROUGH DEPOT-D3	5.14	7	11.502
		Boxborough	MHD PARCEL	2.18		
		Boxborough	R.O.W. PARCEL RTE 2	15.24		
		Boxford	MHD BOXFORD DEPOT-D4	4.10	2	5.080
		Boxford	R.O.W. PARCEL RTE I-95	68.68		
		Boxford	R.O.W. PARCEL TOPSFIELD ROAD	10.00		

Table 3: Commonwealth-Owned Real Property By Executive Office and Agency

Executive Office	Agency	Municipality	Facility Name	Acreage	Improvements	GSF
Transportation and Construction	MHD	Boylston	MHD BOYLSTON DEPOT-D3	0.68	3	4,825
		Braintree	FIVE CORNER IMPROVEMENTS	1.80		
		Braintree	MHD BRAINTREE DEPOT-D4	9.15	25	62,664
		Braintree	MHD CAPEN CIRCLE PROJECT	0.55		
		Braintree	PLAIN STREET BRIDGE REPLACEMENT	0.20		
		Braintree	R.O.W. PARCEL COMMON ST	0.44		
		Braintree	R.O.W. PARCEL RTE 126	2.75		
		Braintree	R.O.W. PARCEL RTE 3	0.19		
		Braintree	R.O.W. PARCEL RTE I-93	3.21		
		Braintree	R.O.W. PARCEL RTES I-93 & 3	0.47		
		Braintree	R.O.W. PARCEL SHAW ST	0.07		
		Braintree	R.O.W. PARCEL WASHINGTON ST	1.73		
		Braintree	R.O.W. RTE I-93 FACILITY-D4	4.27	2	16,000
		Bridgewater	HIGHWAY REST AREA ROUTE 24	0.00	4	12,248
		Bridgewater	MHD BRIDGEWATER DEPOT-D5	10.00	16	40,883
		Bridgewater	MHD BRIDGEWATER FACILITY-D5	3.23		
		Bridgewater	R.O.W. PARCEL OLD PLEASANT ST	1.10		
		Bridgewater	R.O.W. PARCEL RTE 24	74.18		
		Bridgewater	R.O.W. PARCEL RTE I-495	14.46		
		Brockton	R.O.W. PARCEL RTE 123	0.00		
		Brockton	R.O.W. PARCEL RTE 24	0.01		
		Brockton	RECONSTRUCTION ROUTE 14	0.36		
		Brookfield	FISKDALE ROAD BRIDGE REPLACEMENT	1.35		
		Brookfield	MHD DIST 3 MAINTENANCE AREA	5.90		
		Brookfield	MHD FACILITY-D3	2.50		
		Buckland	MHD BUCKLAND DEPOT-D1	5.25	7	56,684
		Burlington	MHD BURLINGTON DEPOT-D4	2.30	9	8,414
		Burlington	R.O.W. PARCEL RTE 128	2.93		
		Burlington	R.O.W. PARCEL RTE 27	0.27		
		Cambridge	EAST CAMBRIDGE IMPROVEMENT	0.06		
		Cambridge	PARCEL CHARLESTOWN AVE	0.67		
		Cambridge	PARCEL INDUSTRIAL PARK ROAD	0.21		
		Cambridge	PARCEL MSGR OBRIEN HIGHWAY	0.69		
		Cambridge	R.O.W. PARCEL FIRST ST	0.11		
		Cambridge	R.O.W. PARCEL GORE ST	0.06		
		Cambridge	R.O.W. PARCEL MSGR OBRIEN HIGHWAY	0.01		
		Cambridge	R.O.W. PARCEL RTE 2	0.17		
		Cambridge	R.O.W. PARCEL RTE 3	0.08		
		Cambridge	R.O.W. RAILROAD PARCEL B&M	0.10		
		Cambridge	R.O.W.INDUSTRIAL PARK RD/CHARLES RIVE	1.21		
		Canton	MHD CANTON STOCK FACILITY-D4	0.00		
		Canton	R.O.W. PARCEL RTE 128	70.25		
		Carlisle	R.O.W. PARCEL RTE 27	0.50		
		Carver	R.O.W. PARCEL RTE 44	15.44		
		Carver	RELOCATION ROUTE 44	10.38		
		Charlemont	HIGHWAY REST AREA TURNPIKE	9.40		
		Charlemont	MHD FACILITY-D1	0.08		
		Charlton	MHD CHARLTON DEPOT-D3	3.44	3	10,650
		Chatham	R.O.W. DRAINAGE PARCEL	0.96		
		Chelmsford	MHD CHELMSFORD DEPOT-D4	10.14	12	21,506
		Chelmsford	PARKING/LOWELL SECONDARY TRACK	0.17		
		Chelsea	DIST 8 ELEC SUB-STATION 8.28	0.00	2	362
		Chelsea	MHD REVERE DEPOT-D4		1	247
		Chelsea	R.O.W. PARCEL ARLINGTON ST	2.28		
		Chelsea	R.O.W. PARCEL CARTER ST	3.92		
		Chelsea	R.O.W. PARCEL MYSTIC RIVER	0.00		
		Chelsea	R.O.W. PARCEL RTE 1	0.03		
		Chesterfield	R.O.W. PARCEL RTE 143	0.61		
		Chicopee	R.O.W. PARCEL RTE 116	0.18		
		Chicopee	R.O.W. PARCEL RTE I-391	86.97		
		Chicopee	RAILROAD BRIDGE	0.20		
		Clarksburg	R.O.W. PARCEL RTE 8	3.60		
		Cohasset	MHD COHASSET DEPOT-D5	14.19	10	19,590
		Concord	MHD CONCORD LAND PARCEL	10.80		
		Concord	MHD CONCORD TURNPIKE FACILITY	9.08		
		Concord	MHD CONCORD TURNPIKE MAINTENANCE A	2.81		
		Concord	MHD CROSBY CORNER FACILITY	2.61	3	14,000
		Concord	MHD ELM ST FACILITY-D4	2.90	6	47,270
		Concord	MHD ELM ST ROTARY FACILITY	2.44		
		Concord	MHD RTE 2 MAINTENANCE AREA	4.66		
		Concord	R.O.W. PARCEL ARENA TERRACE	0.39		
		Concord	R.O.W. PARCEL BAKER AVE	2.46		
		Concord	R.O.W. PARCEL ELM ST	0.82		
		Concord	R.O.W. PARCEL FAIRHAVEN ROAD	0.93		
		Concord	R.O.W. PARCEL MAIN ST	1.79		
		Concord	R.O.W. PARCEL OLD ROAD	0.67		
		Concord	R.O.W. PARCEL ROUTE 2	47.96		
		Concord	R.O.W. PARCEL ROUTE 2 ELM ST	1.99		

Table 3: Commonwealth-Owned Real Property By Executive Office and Agency

Executive Office	Agency	Municipality	Facility Name	Acreage	Improvements	GSF
Transportation and Construction	MHD	Concord	SAFETY IMPROVEMENTS ROUTE 2	4.37		
		Concord	SUR R.O.W. PARCEL ROUTE 2	0.32		
		Cummington	MHD CUMMINGTON LAND PARCEL	0.00		
		Dalton	MHD DALTON DEPOT-D1	2.40	9	45,936
		Dalton	R.O.W. PARCEL MAIN ST	0.01		
		Danvers	R.O.W. PARCEL RTE 1	0.09		
		Danvers	R.O.W. PARCEL RTE 128	2.82		
		Danvers	R.O.W. PARCEL RTE I-95	8.28		
		Danvers	ROUTE 62 AND ROUTE 1 RAMP EASEMENT	0.19		
		Dartmouth	MHD DARTMOUTH FAUNCE CORNER-D5	29.93	11	9,926
		Dartmouth	MHD DARTMOUTH STATE RD-D5	1.14	4	12,204
		Dartmouth	R.O.W. PARCEL FAUNCE CORNER ROAD	4.64		
		Dartmouth	R.O.W. PARCEL RTE 195	1.76		
		Dedham	MHD DEDHAM DEPOT-D4	1.00	3	6,160
		Dedham	R.O.W. PARCEL PROVIDENCE PIKE	3.38		
		Deerfield	LOCOMOTIVE MAINTENANCE FACILITY	61.00		
		Deerfield	MHD DEERFIELD DEPOT-D2	12.70	16	427,296
		Deerfield	PARCEL FAUNCE CORNER ROAD	3.65		
		Deerfield	R.O.W. PARCEL EAST DEERFIELD ROAD	0.60		
		Deerfield	R.O.W. PARCEL RTE 10	0.56		
		Deerfield	R.O.W. PARCEL RTE I-91	0.53		
		Dennis	MHD DENNIS DEPOT-D5	4.00	3	6,480
		Dennis	PARKING AREA	7.00	1	
		Dennis	R.O.W. PARCEL RTE 28	36.00		
		Dighton	R.O.W. PARCEL RTE 44	0.60		
		Dighton	R.O.W. RAILROAD PARCEL	29.97		
		Douglas	MHD DOUGLAS LAND PARCEL	16.00		
		Dover	RAILROAD BRIDGE	0.00	1	
		Dunstable	R.O.W. PARCEL RTE 113	0.05		
		Duxbury	MHD DUXBURY DEPOT-D5	4.80	5	11,820
		Duxbury	R.O.W. PARCEL SUMMER ST	0.01		
		East Bridgewater	R.O.W. PARCEL RAILROAD BED	14.27		
		Eastham	R.O.W. PARCEL RTE 6	0.95		
		Easthampton	R.O.W. PARCEL RTE I-91	0.13		
		Edgartown	MHD EDGARTOWN DEPOT-D5	4.10		
		Erving	MHD ERVING DEPOT-D2	1.68	6	50,554
		Erving	MHD ERVING MAINTENANCE-D2	8.71		
		Essex	R.O.W. PARCEL JOHN WISE AVE	7.78		
		Essex	R.O.W. PARCEL RTE 128	6.00		
		Essex	R.O.W. PARCEL SPRING ST	0.10		
		Fairhaven	R.O.W. PARCEL RTE 24	0.34		
		Fairhaven	R.O.W. PARCEL RTE 240	0.56		
		Fairhaven	R.O.W. PARCEL RTE I-195	0.12		
		Fall River	MHD BRAGA BRIDGE-D5	0.71	3	7,120
		Fall River	MHD FALL RIVER MAIN/ALTON-D5	1.36	3	2,536
		Fall River	MHD STATE PIER FACILITY	7.73	4	271,120
		Fall River	R.O.W. PARCEL BATTLESHIP COVE	0.65		
		Fall River	R.O.W. PARCEL BRAGA BRIDGE	0.46		
		Fall River	R.O.W. PARCEL BRIGHTON ST BRIDGE	1.47		
		Fall River	R.O.W. PARCEL DAVOL ST	0.98		
		Fall River	R.O.W. PARCEL FALL RIVER EXPRESSWAY	1.90		
		Fall River	R.O.W. PARCEL RTE 138	0.02		
		Fall River	R.O.W. PARCEL RTE 24	10.08		
		Fall River	R.O.W. PARCEL RTE I-195	3.31		
		Fall River	R.O.W. PARCEL RTE I-95	0.09		
		Fall River	R.O.W. PARCEL WESTERN EXPRESSWAY	0.20		
		Fall River	STEAMBOAT DOCK	2.01		
		Falmouth	MHD FALMOUTH DEPOT-D5	5.90	7	11,132
		Falmouth	R.O.W. PARCEL RTE 28	1.97		
		Falmouth	R.O.W. PARCEL RTE 28A	0.01		
		Fitchburg	MHD R.O.W. FACILITY-D3	1.33		
		Fitchburg	R.O.W. PARCEL MASS TURNPIKE	2.62		
		Fitchburg	R.O.W. PARCEL MOUNT ELAM ROAD	1.02		
		Fitchburg	R.O.W. PARCEL OLD PRINCETON ROAD	43.64		
		Fitchburg	R.O.W. PARCEL PRINCETON ROAD	12.41		
		Fitchburg	R.O.W. PARCEL RTE 2	20.28		
		Fitchburg	R.O.W. PARCEL RTE I-495	1.52		
		Foxborough	MHD FOXBOROUGH DEPOT-D5	10.00	10	7,876
		Foxborough	PARCEL WALNUT ST	68.56		
		Foxborough	R.O.W. PARCEL RTE I-495	1.52		
		Foxborough	R.O.W. PARCEL RTE I-95	1.19		
		Framingham	MHD FRAMINGHAM FACILITY-D3	0.25	3	4,396
		Framingham	MHD FRAMINGHAM PARK & RIDE FACILITY	4.25		
		Framingham	R.O.W. PARCEL PLEASANT ST & ROUTE 9	0.04		
		Franklin	MHD FRANKLIN DEPOT-D3	3.60	6	22,050
		Franklin	R.O.W. PARCEL GROVE ST	5.10		
		Franklin	R.O.W. PARCEL RTE I-495	0.78		
		Franklin	R.O.W. RAILROAD PARCEL	33.87		

Table 3: Commonwealth-Owned Real Property By Executive Office and Agency

Executive Office	Agency	Municipality	Facility Name	Acreage	Improvements	GSF
Transportation and Construction	MHD	Freetown	MHD FREETOWN BRALEY RD-D5	12.50	5	14,168
		Freetown	MHD FREETOWN GROVE ST FACILITY-D5	3.60		
		Freetown	MHD FREETOWN SO MAIN ST-D5	4.90	6	7,152
		Freetown	R.O.W. PARCEL NORTH MAIN ST	0.56		
		Gardner	R.O.W. PARCEL RTE 140	44.50		
		Gardner	R.O.W. PARCEL RTE 2	0.42		
		Georgetown	R.O.W. PARCEL EAST MAIN ST	11.90		
		Georgetown	R.O.W. PARCEL JACKMAN ST	4.00		
		Georgetown	R.O.W. PARCEL JEWETT ST	3.28		
		Georgetown	R.O.W. PARCEL RTE 95	14.08		
		Georgetown	R.O.W. PARCEL RTE I-95	7.85		
		Georgetown	R.O.W. PARCEL SPAULDING ROAD	1.00		
		Georgetown	R.O.W. PARCEL TENNEY ST	1.62		
		Gill	R.O.W. PARCEL RTE 2	14.82		
		Gloucester	MARSHLAND STRIP RTE 128	0.50		
		Gloucester	MHD GLOUCESTER DRAWBRIDGE-D4	0.00	1	680
		Gloucester	R.O.W. PARCEL MARSH ST	0.24		
		Gloucester	R.O.W. PARCEL RTE 128	0.65		
		Gloucester	SCENIC PARCEL EAST MAIN ST	25.98		
		Goshen	MHD GOSHEN DEPOT-D1	2.27	10	37,193
		Goshen	RIGHT OF WAY RTE 9	2.13		
		Granby	MHD GRANBY DEPOT-D2	1.34	5	11,571
		Greenfield	MHD GREENFIELD DEPOT-D2	0.71	5	33,646
		Greenfield	MHD GREENFIELD LAND PARCEL	0.74		
		Greenfield	R.O.W. PARCEL BERNARDSTON RD	0.48		
		Greenfield	R.O.W. PARCEL RTE 2	1.77		
		Greenfield	R.O.W. PARCEL RTE I-91	3.02		
		Hanover	MHD HANOVER DEPOT-D5	2.40	8	12,514
		Hanover	R.O.W. PARCEL COUNTY ROAD	12.58		
		Hanover	R.O.W. RAILROAD PARCEL	3.75		
		Hardwick	R.O.W. PARCEL RAILROAD	1.21		
		Harvard	R.O.W. PARCEL RTE 111	1.53		
		Harvard	R.O.W. PARCEL RTE 2	7.40		
		Harwich	R.O.W. DRAINAGE PARCEL	0.54		
		Hatfield	MHD HATFIELD DEPOT-D2	8.20		
		Haverhill	MHD HAVERHILL DEPOT-D4	17.42	5	14,369
		Haverhill	PARCEL RIVER STREET	12.55		
		Haverhill	R.O.W. PARCEL RIVER ST	12.55		
		Haverhill	R.O.W. PARCEL RTE 110	3.93		
		Haverhill	R.O.W. PARCEL RTE 97	7.89		
		Haverhill	R.O.W. PARCEL RTE I-495	24.39		
		Hingham	NORTH COHASSET STATION	0.15		
		Hingham	R.O.W. PARCEL RTE 128	114.02		
		Hingham	R.O.W. PARCEL RTE 3	0.08		
		Hingham	R.O.W. PARCEL RTE 3A	0.06		
		Hingham	R.O.W. PARCEL RTE 3A BEAL ST	26.99		
		Holden	R.O.W. PARCEL RTE 122A	0.08		
		Holden	R.O.W. PARCEL RTE I-190	133.94		
		Holyoke	NORTHAMPTON STREET ROUTE 5	17.00		
		Holyoke	R.O.W. PARCEL I-91	2.00		
		Holyoke	R.O.W. PARCEL RTE I-391	12.57		
		Holyoke	R.O.W. PARCEL WHITNEY AVE	0.25		
		Hopkinton	MHD HOPKINTON DEPOT-D3		10	48,237
		Hopkinton	MHD RTE 495 FACILITY-D3	0.00		
		Hopkinton	MHD RTE 495 W MAIN FACILITY-D3	0.00		
		Hudson	MHD HUDSON DEPOT-D3	2.05	4	9,060
		Huntington	MHD HUNTINGTON DEPOT-D1	5.20	6	41,691
		Huntington	R.O.W. PARCEL RTES 12 & 20	1.00		
		Ipswich	MHD IPSWICH DEPOT-D4	12.58	4	8,475
		Kingston	HIGHWAY REST AREA ROUTE 3	8.10	1	5,000
		Kingston	R.O.W. PARCEL GROVE ST BRIDGE	3.93		
		Kingston	R.O.W. PARCEL RTE 80	2.15		
		Kingston	R.O.W. PARCEL SUMMER ST	1.00		
		Kingston	R.O.W. RAILROAD PARCEL	0.11		
		Lakeville	MHD LAKEVILLE FACILITY-D5	5.40		
		Lancaster	MHD LANCASTER DEPOT-D3	1.13	5	16,269
		Lancaster	MHD LANCASTER LAND PARCEL	5.70		
		Lancaster	R.O.W. PARCEL RTE 2	0.00		
		Lancaster	R.O.W. PARCEL RTE I-190	8.34		
		Lanesborough	R.O.W. PARCEL RTE 7	0.17		
		Lawrence	MHD LAWRENCE LAND PARCEL	0.00		
		Lawrence	MHD LAWRENCE MARSTEN ST DEPOT-D4	1.70	5	34,202
		Lawrence	MHD LAWRENCE WINTHROP AV-D4	2.79	3	26,250
		Lawrence	R.O.W. PARCEL RTE I-495	0.13		
		Lawrence	R.O.W. PARCEL WINTHROP AVE	0.65		
		Lee	MHD FACILITY	1.70		
		Lee	MHD LEE DEPOT-D1	7.90	9	87,049
		Lee	R.O.W. PARCEL RTE 20	4.57		

Table 3: Commonwealth-Owned Real Property By Executive Office and Agency

Executive Office	Agency	Municipality	Facility Name	Acreage	Improvements	GSF
Transportation and Construction	MHD	Leicester	R.O.W. PARCEL RTE 9	0.81		
		Lenox	MHD LENOX DEPOT-D1	17.90	9	143,109
		Lenox	R.O.W. PARCEL RTE 7	15.07		
		Leominster	PARCEL CIDER MILL ROAD	7.02		
		Leominster	PARCEL LANCASTER ST	1.90		
		Leominster	PARCEL MECHANIC ST	2.04		
		Leominster	PARCEL MECHANIC STREET-D3	0.29		
		Leominster	PARCEL NASHUA ST	0.39		
		Leominster	R.O.W. PARCEL HAMILTON ST	49.83		
		Leominster	R.O.W. PARCEL RTE 12			
		Leominster	R.O.W. PARCEL RTE 2	85.50		
		Leominster	R.O.W. PARCEL RTE I-190	87.52		
		Lexington	HIGHWAY REST AREA ROUTE 128	5.85	1	12,700
		Lexington	MHD LEXINGTON MARRET ST PARCEL	3.00		
		Lexington	MHD LEXINGTON RTE 2 PARCEL	0.50		
		Lexington	MHD LEXINGTON/ARLINGTON HQ DEPOT-D4	7.52	19	80,105
		Lexington	R.O.W. PARCEL RTE 128	2.81		
		Lexington	R.O.W. PARCEL RTE 2	5.53		
		Lincoln	MHD R.O.W. RTE 2 FACILITY-D4	0.65		
		Lincoln	R.O.W. PARCEL BEDFORD ROAD	1.00		
		Lincoln	R.O.W. PARCEL BROOKS ROAD	0.97		
		Lincoln	R.O.W. PARCEL LEXINGTON ROAD	0.26		
		Lincoln	R.O.W. PARCEL OLD CONCORD TURNPIKE	0.45		
		Lincoln	R.O.W. PARCEL RTE 2	10.19		
		Lincoln	R.O.W. ROUTE 2 PARCEL C	1.04		
		Littleton	MHD LITTLETON DEPOT-D3	6.50	14	13,578
		Littleton	MHD LITTLETON RTE2 PARCEL	8.25		
		Littleton	R.O.W. PARCEL RTE 2	180.65		
		Littleton	R.O.W. PARCEL RTE I-495	0.20		
		Lowell	PARCEL CIRCUIT AVE	0.29		
		Lowell	PARCEL EDWARDS ST	8.96		
		Lowell	PARCEL MIDDLESEX ST	1.94		
		Lowell	PARCEL PAWTUCKET BLVD	0.72		
		Lowell	PARCEL VARNUM AVE TRIANGLE	9.75		
		Lowell	PARCEL VFW HIGHWAY	2.73		
		Lowell	POOL/RAYMOND J. LORD SWIMMING	0.35		
		Lowell	R.O.W. PARCEL ADAMS ST	0.04		
		Lowell	R.O.W. PARCEL CIRCULAR AVE	0.14		
		Lowell	R.O.W. PARCEL DOUGLAS ROAD	4.47		
		Lowell	R.O.W. PARCEL LOWELL CONNECTOR	0.25		
		Lowell	R.O.W. PARCEL RTE 110	4.53		
		Lowell	R.O.W. PARCEL RTE 113	22.81		
		Lowell	R.O.W. PARCEL RTE I-495	0.15		
		Lowell	R.O.W. PARCEL SAMPSON CONNECTOR	0.36		
		Lowell	R.O.W. PARCEL VFW HIGHWAY	0.12		
		Lowell	R.O.W. PARCEL VFW HIGHWAY LANES	2.72		
		Lunenburg	R.O.W. PARCEL RTE 2	1.30		
		Lunenburg	R.O.W. PARCEL RTE 2A	0.67		
		Lynn	LYNNWAY PARK BOULEVARD EASEMENT	0.07		
		Malden	R.O.W. PARCEL FLORENCE ST EXTENTION	0.38		
		Malden	R.O.W. PARCEL RTE 1	0.11		
		Malden	R.O.W. PARCEL RTE 60	0.19		
		Manchester	MHD MANCHESTER DEPOT-D4	9.80	6	7,300
		Manchester	R.O.W. PARCEL BAYBERRY MARSH	3.00		
		Manchester	R.O.W. PARCEL MANCHESTER	3.39		
		Manchester	R.O.W. PARCEL RTE 128	8.13		
		Mansfield	HIGHWAY REST AREA ROUTE I-95	15.00		
		Mansfield	R.O.W. PARCEL COPELAND DR	0.08		
		Mansfield	R.O.W. PARCEL RTE 140	26.99		
		Mansfield	R.O.W. PARCEL RTE I-495	18.60		
		Mansfield	R.O.W. PARCEL RTEI-495	0.30		
		Mansfield	R.O.W. PARCEL RTES I-495 & 140	13.36		
		Mansfield	R.O.W. PARCEL RTES I-495/140/151	7.60		
		Mansfield	REAR STRADDLING RUMFORD RIVER	0.50		
		Marion	R.O.W. PARCEL DRAINAGE	0.47		
		Marion	R.O.W. PARCEL RTE I-195	7.38		
		Marion	R.O.W. PARCEL WEST ST	0.00		
		Marlborough	R.O.W. PARCEL RTE 20	0.67		
		Marlborough	R.O.W. PARCEL RTE 8	0.05		
		Marlborough	R.O.W. PARCEL RTE 85	1.33		
		Marlborough	R.O.W. PARCEL RTE I-290	46.45		
		Marlborough	SUR R.O.W. PARCEL RTE I-290	52.12		
		Marshfield	R.O.W. GREEN HARBOR RIVER	0.11		
		Mattapoisett	MHD MATTAPOISETT DEPOT-D5	13.00	11	20,752
		Mattapoisett	MHD MATTAPOISETT LAND PARCEL	0.88		
		Medfield	CURVE STREET BRIDGE	0.08		
		Medford	MHD MEDFORD FACILITY-D4	1.67	2	29,768
		Medford	R.O.W. PARCEL MYSTIC AVE	0.00		

Table 3: Commonwealth-Owned Real Property By Executive Office and Agency

Executive Office	Agency	Municipality	Facility Name	Acreage	Improvements	GSF
Transportation and Construction	MHD	Medford	R.O.W. PARCEL RTE I-93	0.48		
		Medford	R.O.W. PARCEL SOUTH ST	0.02		
		Medford	R.O.W. PARCEL SURREY ST	0.03		
		Medford	R.O.W. PARCEL WINTHROP ST BRIDGE	0.26		
		Medford	ROUTES I-93 & 16 INTERCHANGE PROJECT	0.26		
		Medway	R.O.W. PARCEL RTE I-495	10.10		
		Methuen	MHD MERRIMACK ST PARCEL	2.56		
		Methuen	MHD METHUEN PLEASANT DEPOT-D4	1.00	1	360
		Methuen	MHD METHUEN RIVERSIDE PARCEL	0.00		
		Methuen	R.O.W. PARCEL MERRIMACK ST	0.26		
		Methuen	R.O.W. PARCEL RTE 110	3.93		
		Methuen	R.O.W. PARCEL RTE 213	2.78		
		Methuen	R.O.W. PARCEL RTE I-495	0.11		
		Middleborough	HIGHWAY REST AREA ROUTE 25	59.49		
		Middleborough	MHD MIDDLEBOROUGH BRIDGE-D5	1.70	3	7,852
		Middleborough	MHD MIDDLEBOROUGH GARAGE-D5	0.85	3	37,944
		Middleborough	MHD MIDDLEBOROUGH LAND PARCEL	29.74		
		Middleborough	MHD MIDDLEBOROUGH MAINTENANCE-D5	1.54	5	7,535
		Middleborough	MHD MIDDLEBOROUGH TRAFFIC-D5	1.14	9	83,972
		Middleborough	MHD VINE ST TRAFFIC AND EQUIPMENT	18.29		
		Middleborough	PARCEL WEST GROVE ST	0.97		
		Middleborough	R.O.W. PARCEL RTE 25	1.54		
		Middleborough	R.O.W. PARCEL RTE I-495	10.45		
		Middleton	R.O.W. PARCEL RTE I-95	2.40		
		Middleton	ROUTE 114 ALTERATION	0.94		
		Millbury	FLOOD CONTROL PROJECT	11.53		
		Millbury	MHD MILLBURY DEPOT-D3	3.20	11	16,926
		Millbury	R.O.W. PARCEL RTE 20	0.52		
		Millbury	R.O.W. PARCEL RTE 25	18.30		
		Millville	R.O.W. RAILROAD PARCEL	8.00		
		Milton	DRAINAGE PROJECT RTE 138	0.36		
		Milton	MHD MILTON DEPOT-D4	8.50	9	21,928
		Milton	MHD MILTON SANITARY FACILITY-D4	0.00		
		Milton	R.O.W. PARCEL BLUE HILL AVE	0.00		
		Milton	R.O.W. PARCEL RTE I-95	0.50		
		Monterey	MHD MONTEREY RADIO TOWER-D1	0.00	2	
		Natick	R.O.W. PARCEL RTE 9	0.88		
		Natick	R.O.W. PARCEL RTE I-90	0.24		
		Natick	R.O.W. PARCEL SPEEN ST	11.03		
		Needham	HIGH ROCK ST BRIDGE REPLACEMENT	0.04		
		Needham	MHD NEEDHAM LAND PARCEL	0.01		
		Needham	R.O.W. PARCEL RTE 140	0.15		
		New Ashford	R.O.W. PARCEL RTE 7	0.11		
		New Bedford	MHD NEW BEDFORD DEPOT-D5		15	288,328
		New Bedford	R.O.W. J.F.K. MEMORIAL HIGHWAY	0.06		
		New Bedford	R.O.W. PARCEL RTE 18 FACILITY-D5	0.74	3	12,940
		New Bedford	R.O.W. PARCEL STATE ST	1.01		
		Newbury	MHD NEWBURY DEPOT-D4	30.38	11	30,895
		Newbury	R.O.W. PARCEL RTE 1	0.15		
		Newbury	R.O.W. PARCEL RTE I-95	10.00		
		Newburyport	BUS TICKET SERVICE AGENCY	0.03		
		Newburyport	R.O.W. PARCEL RTE 1	0.05		
		Newburyport	R.O.W. PARCEL RTE I-95	77.48		
		Newton	HIGHWAY REST AREA ROUTE 128	4.63	1	12,700
		Norfolk	MBTA BRIDGE MAIN ST	0.07		
		Norfolk	R.O.W. PARCEL RTE 1A	1.00		
		North Adams	MHD NORTH ADAMS DEPOT-D1	4.20	5	14,555
		North Adams	MHD NORTH ADAMS DORINGS-D1	0.00		
		North Adams	MHD NORTH ADAMS LAND PARCEL	4.17		
		North Adams	MHD NORTH ADAMS SHAPIRO-D1	0.00		
		North Adams	R.O.W. PARCEL HADLEY OVERPASS	0.57		
		North Adams	R.O.W. PARCEL RTE 8	0.21		
		North Andover	R.O.W. PARCEL RTE 125	0.20		
		North Andover	RECONSTRUCT/WIDENING	1.52		
		North Attleborough	MHD NORTH ATTLEBOROUGH DEPOT-D5	8.80	9	28,768
		North Attleborough	R.O.W. PARCEL RTE I-295	0.68		
		North Attleborough	R.O.W. RTE I-295 FACILITY-D5	0.36		
		North Reading	MHD NORTH READING DEPOT-D4	1.17		
		Northampton	DRAIN EASEMENT/RESURFACING RTS 5 & 1	0.01		
		Northampton	MHD NORTHAMPTON HEADQUARTERS-D2	6.22	4	87,350
		Northampton	MHD NORTHAMPTON RTE 5 DEPOT-D2	1.72	9	84,254
		Northampton	MHD NORTHAMPTON RTE 9 DEPOT-D2	7.53	7	67,285
		Northampton	PARCEL ATWOOD DRIVE	0.15		
		Northampton	PARCEL MOUNT TOM ROAD	0.06		
		Northampton	PARCEL OXBOW ROAD	7.68		
		Northampton	R.O.W. PARCEL ATWOOD DRIVE	4.06		
		Northampton	R.O.W. PARCEL NORTH KING ST	0.12		
		Northampton	RECONSTRUCTION RTS 5 & 10	0.01		

Table 3: Commonwealth-Owned Real Property By Executive Office and Agency

Executive Office	Agency	Municipality	Facility Name	Acreage	Improvements	GSF
Transportation and Construction	MHD	Northborough	MHD NORTHBOROUGH DEPOT-D3	0.81	3	8,372
		Northborough	R.O.W. PARCEL BOSTON POST ROAD	0.12		
		Northborough	R.O.W. PARCEL LAWRENCE ST	5.35		
		Northborough	R.O.W. PARCEL RTE I-290	28.83		
		Northbridge	R.O.W. PARCEL RTE 146	6.72		
		Norton	MHD NORTON DEPOT-D5	2.83	7	8,368
		Norton	R.O.W. PARCEL CHARLES LANE	1.40		
		Norton	R.O.W. PARCEL NEW TAUNTON AVE	4.62		
		Norton	R.O.W. PARCEL RENWICK DRIVE	9.00		
		Norton	R.O.W. PARCEL RTE 140	2.56		
		Norton	R.O.W. PARCEL RTE 25	132.74		
		Norton	R.O.W. PARCEL RTE I-495	343.70		
		Norton	R.O.W. PARCEL SOUTH WORCESTER ST	24.97		
		Norton	R.O.W. PARCEL UNION ROAD	10.76		
		Norton	R.O.W. PARCEL WOODWARD ST	5.15		
		Norwell	HIGHWAY REST AREA ROUTE 3	18.20		
		Norwell	MHD EASEMENT PARCEL ROUTE 3	0.05		
		Norwood	R.O.W. PARCEL RTE 1	0.00		
		Norwood	R.O.W. PARCEL RTE 128	0.00		
		Norwood	R.O.W. PARCEL RTE 1A	0.08		
		Orange	MHD ORANGE DEPOT-D2	3.30	4	25,076
		Orleans	EASEMENT RESURFACING RTS 6A AND 28	3.68		
		Orleans	MHD ORLEANS DEPOT-D5	5.81	5	47,952
		Orleans	MHD ORLEANS LAND PARCEL	0.00		
		Orleans	R.O.W. DRAINAGE PARCEL	0.30		
		Orleans	R.O.W. PARCEL RTE 6	0.71		
		Otis	MHD OTIS DEPOT-D1	3.20	7	40,949
		Otis	R.O.W. PARCEL RTE 8	0.76		
		Oxford	MHD OXFORD DEPOT-D3	10.40	8	17,862
		Oxford	R.O.W. PARCEL RTE 12	9.01		
		Oxford	R.O.W. PARCEL RTE I-395	196.76		
		Oxford	R.O.W. PARCEL RTE I-95	4.26		
		Oxford	SURPLUS ROUTE I-395	16.32		
		Palmer	MHD PALMER DEPOT-D2	1.33	11	19,823
		Peabody	MHD PEABODY DEPOT/STATE POLICE BARR	11.60	6	17,450
		Peabody	R.O.W. PARCEL RTE 1	0.36		
		Peabody	R.O.W. PARCEL RTE 128	4.30		
		Peabody	R.O.W. PARCEL RTE I-95	30.36		
		Pelham	R.O.W. PARCEL RTE 2	1.33		
		Phillipston	R.O.W. PARCEL BALDWINVILLE RD	2.10		
		Phillipston	R.O.W. PARCEL RTE 101	1.20		
		Phillipston	R.O.W. PARCEL RTE 2	0.05		
		Pittsfield	MHD PITTSFIELD DEPOT-D1	6.01	13	77,116
		Pittsfield	MHD PITTSFIELD LAND PARCEL	3.46		
		Pittsfield	R.O.W. PARCEL DAN FOX DRIVE	0.62		
		Pittsfield	R.O.W. PARCEL RTE 7	0.38		
		Pittsfield	R.O.W. PARCEL RTE 80	13.22		
		Pittsfield	R.O.W. PARCEL RTE 9	0.35		
		Pittsfield	R.O.W. PARCEL RTES 8 / 9	29.54		
		Pittsfield	SIX EAST ACRES-	0.01		
		Plainville	R.O.W. PARCEL RTE I-495	4.11		
		Plymouth	COURT HOUSE PARKING	0.35		
		Plymouth	MHD PLYMOUTH DEPOT-D5	3.62	9	9,988
		Plymouth	MHD PLYMOUTH LAND PARCEL	5.81		
		Plymouth	R.O.W. PARCEL ROUTE 44 SAMOSET STREE	2.68		
		Plymouth	R.O.W. PARCEL RTE 25	6.07		
		Plymouth	R.O.W. PARCEL RTE 3	109.51		
		Plymouth	R.O.W. PARCEL RTE 44	9.23		
		Plymouth	R.O.W. PARCEL RTE 80	10.46		
		Plymouth	R.O.W. PARCEL RTE I-495	20.71		
		Plymouth	REST AREA ROUTE 25 SOUTHBOUND	18.00		
		Plymouth	REST AREA ROUTE 3 SOUTHBOUND	18.00		
		Plymouth	ROUTES 44 & 3 INTERCHANGE EASEMENT	0.64		
		Plymouth	VACANT RESIDENTIAL LAND	0.01		
		Provincetown	FISH PAN ALLEY	11.17		
		Provincetown	MHD PARKING LOT	4.09		
		Provincetown	WEST END DIKE	20.00		
		Provincetown	WETLANDS ALONG ROUTE 6 PARCEL A	21.44		
		Provincetown	WETLANDS ALONG ROUTE 6 PARCEL B	31.89		
		Provincetown	WETLANDS ALONG ROUTE 6 PARCEL C	4.49		
		Provincetown	WETLANDS ALONG ROUTE 6 PARCEL D	2.95		
		Provincetown	WETLANDS ALONG ROUTE 6 PARCEL E	11.23		
		Provincetown	WETLANDS ALONG ROUTE 6 PARCEL F	0.81		
		Provincetown	WETLANDS ALONG ROUTE 6 PARCEL G	29.42		
		Provincetown	WETLANDS ALONG ROUTE 6 PARCEL H	5.03		
		Provincetown	WETLANDS ALONG ROUTE 6 PARCEL I	1.05		
		Provincetown	WETLANDS ALONG ROUTE 6 PARCEL J	1.47		
		Provincetown	WETLANDS ALONG ROUTE 6 PARCEL K	0.89		

Table 3: Commonwealth-Owned Real Property By Executive Office and Agency

Executive Office	Agency	Municipality	Facility Name	Acreage	Improvements	GSF
Transportation and Construction	MHD	Provincetown	WETLANDS ALONG ROUTE 6 PARCEL L	0.89		
		Provincetown	WETLANDS ALONG ROUTE 6 PARCEL M	7.29		
		Provincetown	WETLANDS ALONG ROUTE 6 PARCEL N	3.43		
		Quincy	FORE RIVER RAILROAD CORP LAND	0.53		
		Quincy	MHD QUINCY LAND PARCEL	9.61		
		Quincy	MHD QUINCY STOCKPILE FACILITY-D4	0.00		
		Quincy	PENN CENTRAL LAND	0.07		
		Quincy	R.O.W. BURGIN PARKWAY	0.09		
		Quincy	R.O.W. PARCEL BURGIN PARKWAY	1.29		
		Quincy	R.O.W. PARCEL CENTRE ST	4.55		
		Quincy	R.O.W. PARCEL PROVIDENCE ST	0.05		
		Quincy	R.O.W. PARCEL RTE I-93	0.81		
		Quincy	R.O.W. PARCEL SE EXPRESSWAY	0.57		
		Quincy	R.O.W. PARCEL WILLARD ST	0.06		
		Quincy	RTE 93 SOUTHBOUND PARCEL	6.98		
		Randolph	R.O.W. PARCEL RTE 128	0.06		
		Raynham	MHD RAYNHAM LAND PARCEL	4.38		
		Raynham	R.O.W. PARCEL RTE 24	0.50		
		Raynham	R.O.W. PARCEL RTE I-495	51.85		
		Raynham	ROUTE 44 TRAFFIC SIGNAL	0.30		
		Reading	MHD READING DEPOT-D4	2.00	7	5,214
		Reading	MHD READING FACILITY-D4	2.50		
		Reading	MHD READING PUMPING STATION	0.10		
		Reading	R.O.W. PARCEL ABBOTT ROAD	6.04		
		Reading	R.O.W. PARCEL RTE 128	1.73		
		Reading	R.O.W. PARCEL RTE 28	2.38		
		Revere	MHD REVERE DEPOT-D4	2.59	5	17,247
		Revere	R.O.W. PARCEL DRAINAGE	29.59		
		Revere	R.O.W. PARCEL ELLIOT ST INTERCHANGE	0.44		
		Revere	R.O.W. PARCEL RTE 1	12.86		
		Revere	R.O.W. PARCEL RTE 1A	1.44		
		Revere	R.O.W. PARCEL RTE 60	0.04		
		Revere	RIGHT OF WAY DRAINAGE PARCEL	2.16		
		Rochester	PARCEL COUNTY ROAD	1.38		
		Rochester	R.O.W. PARCEL COUNTY ROAD	1.38		
		Rochester	R.O.W. PARCEL RTE 58	6.80		
		Rockland	R.O.W. PARCEL RTE 228	0.37		
		Rowley	MHD ROWLEY DEPOT-D4	7.50	6	12,585
		Russell	MHD RUSSELL FACILITY-D1	4.00		
		Rutland	MHD RUTLAND DEPOT-D3	13.20	7	12,350
		Salem	R.O.W. PARCEL BRIDGE ST	0.24		
		Salem	R.O.W. PARCEL RTE 1A	0.05		
		Salem	R.O.W. PARCEL SALEM/BEVERLY BRIDGE	0.03		
		Salem	SALEM/BEVERLY BRIDGE HOUSE-D4	0.96		
		Salisbury	MHD SALISBURY DEPOT-D4	9.94	9	68,110
		Salisbury	MHD SALISBURY MAINTENANCE DEPOT	0.02		
		Sandwich	MHD SANDWICH DEPOT-D5	3.00	9	9,446
		Sandwich	PARCEL CHASE ROAD	6.00		
		Sandwich	R.O.W. PARCEL RTE 6	1.97		
		Sandwich	R.O.W. PARCEL SCUSSET BEACH	4.00		
		Saugus	MHD SAUGUS LAND PARCEL	25.00		
		Seekonk	MHD SEEKONK DEPOT-D5	1.93	4	5,044
		Sharon	MHD SHARON/WALPOLE DEPOT-D5	4.44		
		Sheffield	MHD SHEFFIELD DEPOT-D1	10.00	6	46,929
		Shelburne	MHD SHELBURNE LAND PARCEL	2.50		
		Shelburne	MHD SHELBURNE RADIO TOWER-D1	2.50	2	550
		Shelburne	R.O.W. PARCEL RTE 2	1.50		
		Shrewsbury	STRINGER DAM	25.00	1	800
		Somerset	R.O.W. PARCEL RTE 103	0.03		
		Somerset	R.O.W. PARCEL RTE 138	25.24		
		Somerset	R.O.W. PARCEL RTE 6	26.97		
		Somerset	R.O.W. PARCEL RTE I-195	13.90		
		Somerville	DISTRICT 8 MAINTENANCE AREA	0.00		
		Somerville	MHD SOMERVILLE DEPOT-D4	1.84		
		Somerville	R.O.W. PARCEL DANE ST BRIDGE	0.00		
		Somerville	R.O.W. PARCEL PROSPECT ST BRIDGE	0.08		
		Somerville	R.O.W. PARCEL RTE I-93	10.79		
		South Hadley	MHD R.O.W. RTE 116 PAVING-D2	0.43	1	13,000
		South Hadley	MHD SOUTH HADLEY DEPOT-D2	7.20	10	79,059
		South Hadley	R.O.W. PARCEL LYMAN ST	0.12		
		Southampton	SUR R.O.W. PARCEL RTE 10	6.88		
		Southborough	R.O.W. PARCEL BOSTON ROAD	0.51		
		Spencer	R.O.W. PARCEL RTE 49	27.40		
		Spencer	R.O.W. PARCEL RTE 9	123.46		
		Spencer	R.O.W. PARCEL STRINGER DAM	1.00		
		Springfield	MAGAZINER PLACE LEASE	0.48		
		Springfield	MHD SPRINGFIELD DEPOT-D2	7.00	5	117,231
		Springfield	PARCEL UNION ST	0.31		

Table 3: Commonwealth-Owned Real Property By Executive Office and Agency

Executive Office	Agency	Municipality	Facility Name	Acreage	Improvements	GSF
Transportation and Construction	MHD	Springfield	R.O.W. PARCEL RTE I-291	5.77		
		Springfield	R.O.W. PARCEL RTE I-91	22.25		
		Sterling	MHD STERLING DEPOT-D3	3.00	9	58,818
		Sterling	R.O.W. PARCEL LEOMINSTER ROAD	0.35		
		Sterling	R.O.W. PARCEL RTE 12	1.37		
		Sterling	R.O.W. PARCEL RTE I-190	61.96		
		Sterling	SUR R.O.W. PARCEL RTE I-190	23.43		
		Stockbridge	R.O.W. PARCEL RTE 102	10.48		
		Stoneham	R.O.W. PARCEL RTE 128	13.79		
		Stoneham	R.O.W. PARCEL RTE 24	0.85		
		Stoneham	R.O.W. PARCEL RTE 28	26.13		
		Stoneham	R.O.W. PARCEL RTE I-93	0.95		
		Stoughton	MHD STOUGHTON DEPOT-D5	11.50	8	9,925
		Stoughton	R.O.W. PARCEL AMERICAN VETERANS HWY	25.65		
		Stoughton	R.O.W. PARCEL RTE 139	0.67		
		Sturbridge	MHD FISKE HILL FACILITY-D3	13.13		
		Sturbridge	MHD MAINTENANCE FACILITY-D3	0.30		
		Sturbridge	MHD STURBRIDGE DEPOT-D3	12.50	8	23,831
		Sturbridge	R.O.W. PARCEL RTE 131			
		Sturbridge	R.O.W. PARCEL RTE I-84	17.70		
		Sturbridge	R.O.W. PARCEL UNION ROAD	0.00		
		Sturbridge	R.O.W. ROUTE 20 & I-84	0.22		
		Sturbridge	ROUTE 20 HIGHWAY LAYOUT	0.04		
		Sturbridge	SUR STURBRIDGE MASHAPAUG ROAD PARC	9.00		
		Sudbury	MHD SUDBURY DEPOT-D3	3.37	3	13,420
		Sutton	R.O.W. PARCEL RTE 146	142.35		
		Sutton	R.O.W. PARCEL RTE I-146	4.00		
		Swampscott	R.O.W. PARCEL RTE 1A	0.07		
		Swansea	MHD SWANSEA DEPOT-D5	1.42	6	13,084
		Swansea	R.O.W. PARCEL GAR HIGHWAY	0.55		
		Swansea	R.O.W. PARCEL RTE 103	0.06		
		Taunton	MHD TAUNTON ADMINISTRATION-D5	37.10	5	41,510
		Taunton	MHD TAUNTON BRIDGES-D5		8	12,636
		Taunton	R.O.W. PARCEL RTE 25	4.51		
		Taunton	R.O.W. PARCEL RTE 44	0.68		
		Taunton	R.O.W. PARCEL RTE I-495	216.15		
		Templeton	HIGHWAY REST AREA ROUTE 2	31.80		
		Templeton	MHD PARCEL ROUTE 2 & MAIN STREET	3.80		
		Templeton	MHD R.O.W. FACILITY-D2	1.00		
		Templeton	MHD TEMPLETON LAND PARCEL	12.80		
		Templeton	R.O.W. PARCEL	1.25		
		Templeton	R.O.W. PARCEL RTE 2	14.36		
		Templeton	R.O.W. PARCEL RTE I-495	3.00		
		Tewksbury	MHD OLD MAIN ST FACILITY-D4	0.23		
		Tewksbury	MHD TEWKSBURY DEPOT-D4	5.19	12	150,242
		Tisbury	MAIN STREET RESURFACING & MAINTENAN	0.35		
		Topsfield	R.O.W. PARCEL RTE I-95	4.25		
		Townsend	MHD TOWNSEND DEPOT-D3	1.80	7	26,200
		Truro	COASTAL OPEN SPACE PROGRAM	6.93		
		Truro	MHD TRURO DEPOT-D5	7.14	3	8,972
		Truro	R.O.W. PARCEL RTE 6	0.38		
		Tyngsborough	R.O.W. PARCEL RTE 3	34.19		
		Tyngsborough	R.O.W. PARCEL RTE 3A	0.21		
		Upton	MHD UPTON DEPOT-D3	4.28	9	14,439
		Upton	R.O.W. PARCEL RTE 25	4.19		
		Uxbridge	MHD UXBRIDGE DEPOT-D3	3.05	7	7,248
		Uxbridge	R.O.W. PARCEL RTE 146	22.73		
		Uxbridge	R.O.W. PARCEL RTE 146A	0.97		
		Uxbridge	R.O.W. PARCEL RTE 25	6.50		
		Uxbridge	R.O.W. RAILROAD PARCEL	2.55		
		Uxbridge	ROUTE 146 SOUTH REST AREA	9.82		
		Wakefield	R.O.W. PARCEL RTE 128	3.90		
		Wales	R.O.W. PARCEL MAIN ST	1.06		
		Wales	R.O.W. PARCEL RADIO TOWER	0.70		
		Walpole	MHD SHARON/WALPOLE DEPOT-D5	2.83	10	16,904
		Waltham	R.O.W. PARCEL RTE 128	7.40		
		Ware	MHD WARE DEPOT-D2	0.70	3	12,000
		Wareham	MHD WAREHAM DEPOT-D5	6.98	8	10,358
		Wareham	MHD WAREHAM LAND PARCEL	4.80		
		Wareham	R.O.W. PARCEL PLYMOUTH ROAD	4.88		
		Wareham	R.O.W. PARCEL RTE 25	17.53		
		Wareham	R.O.W. PARCEL RTE 6	5.21		
		Watertown	BRIDGE W-10-8	0.00		
		Watertown	BRIDGE W-10-9	0.00		
		Wayland	R.O.W. PARCEL RTE 20	0.48		
		Webster	R.O.W. PARCEL RTE I-395	9.32		
		Wellesley	MHD BRIDGE	0.05		
		Wellesley	R.O.W. PARCEL RTE 9	0.05		

Table 3: Commonwealth-Owned Real Property By Executive Office and Agency

Executive Office	Agency	Municipality	Facility Name	Acreage	Improvements	GSF
Transportation and Construction	MHD	West Boylston	R.O.W. PARCEL RTE I-190	19.65		
		West Bridgewater	PARK AND RIDE	1.11		
		West Bridgewater	R.O.W. PARCEL EAST ST	3.49		
		West Bridgewater	R.O.W. PARCEL RTE 106	0.69		
		West Bridgewater	R.O.W. PARCEL RTE 24	5.10		
		West Bridgewater	R.O.W. PARCEL RTE 28	0.07		
		West Bridgewater	R.O.W. PARCEL THAYER AVE	0.02		
		West Brookfield	MHD W BROOKFIELD CLOSED FACILITY-D2	4.90	5	7,510
		West Brookfield	WEST MAIN STREET	1.52		
		West Newbury	MHD WEST NEWBURY FACILITY-D4	26.00		
		West Springfield	MHD WEST SPRINGFIELD DEPOT-D2	6.80	8	141,195
		West Springfield	R.O.W. PARCEL RTE 5	1.70		
		West Tisbury	MHD WEST TISBURY FACILITY-D5	0.00		
		Westborough	R.O.W. PARCEL RTE I-90	7.25		
		Westfield	MHD WESTFIELD DEPOT-D2	6.00	5	39,920
		Westfield	MHD WESTFIELD LAND PARCEL	5.70		
		Westfield	R.O.W. RAILROAD PARCEL	24.00		
		Westford	MHD WESTFORD DEPOT-D3	9.00	4	15,280
		Westminster	MHD WESTMINSTER DEPOT-D3	15.70	7	12,910
		Westminster	R.O.W. PARCEL RTE 2	24.12		
		Weston	R.O.W. PARCEL RTE 128	0.00		
		Westport	R.O.W. PARCEL RTE I-195	0.68		
		Westport	R.O.W. PARCEL RTE I-495	4.00		
		Westwood	MHD WESTWOOD DEPOT-D4	6.98	10	22,064
		Weymouth	SUR R.O.W. PARCEL LIBERTY ST	0.02		
		Whately	R.O.W. PARCEL RTE 10	4.39		
		Whitman	MHD WHITMAN DEPOT-D5	4.55	16	28,280
		Williamstown	MHD WILLIAMSTOWN DEPOT-D1	5.00	8	44,180
		Williamstown	R.O.W. PARCEL RADIO TOWER	4.60		
		Wilmington	BRIDGE RECONSTRUCTION LOTS	0.17		
		Wilmington	R.O.W. HIGHWAY TAKING	3.85		
		Wilmington	R.O.W. PARCEL RTE 129	0.89		
		Wilmington	R.O.W. PARCEL RTE 38	1.73		
		Wilmington	R.O.W. PARCEL RTE 62	0.70		
		Wilmington	R.O.W. PARCEL RTE I-93	7.65		
		Winchendon	MHD WINCHENDON DEPOT-D2	9.10	10	8,749
		Windsor	MHD WINDSOR RADIO TOWER-D1	5.74	3	936
		Woburn	R.O.W. BRIDGE PARCEL	3.14		
		Woburn	R.O.W. PARCEL LEXINGTON ST	0.07		
		Woburn	R.O.W. PARCEL MISHAWUM ROAD	0.16		
		Woburn	R.O.W. PARCEL MONTVALE AVE	0.31		
		Woburn	R.O.W. PARCEL RTE 128	1.55		
		Woburn	R.O.W. PARCEL RTE I-93	0.22		
		Worcester	MHD HIGHWAY TAKING	1.04		
		Worcester	MHD R.O.W. FACILITY-D3	2.29		
		Worcester	MHD WORCESTER HEADQUARTERS-D3	6.68	9	25,477
		Worcester	R.O.W. PARCEL ALDRICH ST	0.04		
		Worcester	R.O.W. PARCEL AUSTIN ST	0.15		
		Worcester	R.O.W. PARCEL MILL ST EXTENTION	0.23		
		Worcester	R.O.W. PARCEL RTE 12	0.09		
		Worcester	R.O.W. PARCEL RTE I-190	32.11		
		Worcester	R.O.W. PARCEL RTE I-290	4.83		
		Worcester	R.O.W. PARCEL SOUTH CAMBRIDGE ST	0.79		
		Worcester	R.O.W. PARCEL STOWELL AVE	0.24		
		Worcester	ROUTE I-190 HIGHWAY LAYOUT	1.70		
		Worcester	SURPLUS MHD PARCEL W BOYLSTON ST	6.29		
		Wrentham	MHD FACILITY	1.54		
		Wrentham	MHD WRENTHAM DEPOT-D5	2.11	9	20,123
		Wrentham	MHD WRENTHAM LAND PARCEL	11.87		
		Wrentham	R.O.W. PARCEL DEDHAM ST	0.98		
		Wrentham	R.O.W. PARCEL RTE I-495	71.18		
		Yarmouth	MHD STORAGE AREA	0.71		
		Yarmouth	MHD YARMOUTH DEPOT-D5	8.59	10	8,714
		Yarmouth	R.O.W. PARCEL RTE 28	66.00		
		Yarmouth	R.O.W. PARCEL RTE 6A	1.62		
		Yarmouth	R.O.W. RAILROAD PARCEL	2.82		
		Yarmouth	SPARROW POINT	7.06		
Totals for Transportation and Construction				7,174.70	908	4,812,965
Totals for The Commonwealth				601,185.21	6,441	81,373,503

Table 4

Improvements at Each State Facility
by Municipality

Table 4: Improvements at Each State Facility by Municipality

Municipality	Agency	Facility Name	Acreage	Improvement	#	GSF
Abington	DEM	AMES NOWELL STATE PARK	606.87	Comfort Station	1	336
				Contact Station	1	352
				Interpetive Building	1	150
				Maintenance Building	1	1,080
				Pavilion	1	900
		Totals for Abington	606.87		5	2,818
Acton	DMR	LIMITED GROUP RESIDENCE REGION VI	13.00	LGR House 86 Hosmer St	1	4,000
				LGR Shed 86 Hosmer St	1	80
	DOC	NORTHEASTERN CORRECTIONAL CENTER	92.00	Farm Garage	1	250
				State Farm House	1	1,700
				Storage Barn	1	5,450
		PRISON FARM	4.00			
		STATE FARM	25.60			
		WOODS	1.10			
	FWE	NORTHEAST DISTRICT HEADQUARTERS	1.40	Administrative Offices	1	2,925
				Garage	1	1,470
				Storage	1	660
	MHD	HIGHWAY PARCEL	1.09			
		R.O.W. PARCEL RTE 2	23.72			
		R.O.W. PARCEL RTE 2 & RTE 60	3.98			
	POL	STATE POLICE BARN	16.00	Barn (Engineer Shack)	1	218
				Riding Arena	1	9,800
		Totals for Acton	181.88		10	26,553
Acushnet	DEM	FT12-FIRE SIGHTING TOWER	1.00	Fire Sighting Tower	1	625
				Telecommunication Building	1	320
		Totals for Acushnet	1.00		2	945
Adams	DEM	ASHUWILLTICOOK RAIL TRAIL	7.50			
		MOUNT GREYLOCK RESERVATION	3,532.30	Bellows Shelter	1	144
				Peck's Brook Shelter	1	144
		SAVOY STATE FOREST	477.00			
	DFA	APR ARYHILL FARM	8.97			
		APR BURNETT FARM	473.00			
		APR KIELTYKA FARM	88.00			
		Totals for Adams	4,586.77		2	288
Agawam	CJT	NEW ENGLAND POLICE INSTITUTE	0.00	Food Storage	1	860
				Garage	1	460
				Police Institution	1	30,240
		WESTERN MASS CRIMINAL JUSTICE TRAINING	50.62	School	1	35,470
	DEM	BOND ISLAND	8.00			
		FIRE DISTRICT 11 FIRE TOWER		Fire Tower	1	400
		POOL/AGAWAM STATE	8.20	Bathhouse	1	2,600
				Concession	1	860
				Pool/Agawam State	1	5,580
				Pool/Wading	1	616
				Pump House	1	400
		ROBINSON STATE PARK	863.55	3 Bay Garage	1	840
				Bathhouse	2	1,170
				Contact Station	1	64
				Office/Garage	1	1,703
				Pavilion	2	2,000
				Shed	2	1,026
				Storage Shed	1	600
	DFA	APR BERRY FARM	42.00			
		APR BROWN FARM	5.30			
		APR FARNSWORTH FARM	86.00			
		APR JOHNSON FARM	23.00			
		APR KERR FARM	75.20			
		APR STEPANIK FARM	29.00			
	MHD	R.O.W. PARCEL GARDEN ST	7.44			
		R.O.W. PARCEL NORTH ST	2.00			
		R.O.W. PARCEL RTE 187	7.21			
		R.O.W. PARCEL RTE 57	5.42			
		R.O.W. PARCEL SHOEMAKER LANE	0.82			
		RELOCATION OF RTE 57	0.04			
	MIL	ARMORY - AGAWAM	9.00	Armory	1	14,200
	VET	VETERAN'S CEMETERY	61.25	Agawam Administration Building	1	3,136
				Agawam Chapel	1	1,408
				Agawam Maintenance Building	1	5,343
		Totals for Agawam	1,284.05		24	108,976
Alford	DFW	PROJECT RUBIN	632.00			

Table 4: Improvements at Each State Facility by Municipality

Municipality	Agency	Facility Name	Acreage	Improvement	#	GSF
		Totals for Alford	632.00			
Amesbury	DFA	APR OUELLET FARM	11.80			
	MHD	MHD MAINTENANCE FACILITY-D5	1.50			
		R.O.W. PARCEL ELM ST				
		Totals for Amesbury	14.80			
Amherst	DAR	APR HESS FARM	157.00			
	DEM	FIVE COLLEGE BIKEWAY	44.11			
		HOLYOKE RANGE STATE PARK	721.83	Dwelling & Garage	1	4,158
				Shed	4	448
				Visitor Center	1	3,140
	DFA	APR ALLARDS FARM INC	29.00			
		APR AMERICAN FARMLAND TRUST FARM	47.00			
		APR DROZDAL FARM	47.39			
		APR KENTFIELD FARM	49.00			
		APR KOLOSKI FARM	41.00			
		APR MATUSZKO FARM	1.20			
		APR MITCHELL FARM	112.46			
		APR PERKINS FARM	15.00			
		APR SNYDER FARM	53.50			
		APR STRAKER FARM	24.48			
		APR SWARTZ FARM	35.00			
		APR WAGNER FARM	158.50			
		APR WASKIEWICZ FARM	43.21			
		APR WENTWORTH FARM	96.00			
		APR WISNESKI FARM	36.00			
		APR WYSOCKI FARM	427.90			
	DMR	LIMITED GROUP RESIDENCE REGION I	0.00	LGR House 903 N Pleasant St	1	3,612
				LGR House 915 N Pleasant St	1	3,612
	MHD	R.O.W. PARCEL BAY RD	3.29			
	UMA	EASEMENT	0.08			
		UMASS - AMHERST	848.36	Agricultural Experim	1	12,920
				Animal Care Facility	1	13,557
				Animal Isolation Lab	1	3,359
				Apartment Lincoln-10	1	5,408
				Apartment Lincoln-11	1	4,620
				Apartments Lincoln-1	1	6,430
				Apartments Lincoln-2	1	4,620
				Apartments Lincoln-3	1	5,676
				Apartments Lincoln-4	1	4,576
				Apartments Lincoln-5	1	11,264
				Apartments Lincoln-6	1	6,864
				Apartments Lincoln-7	1	4,620
				Apartments Lincoln-8	1	4,576
				Apartments Lincoln-9	1	4,620
				Apiary Garage	1	316
				Apiary Laboratory	1	2,740
				Apiary Laboratory Shed	1	96
				Army ROTC Building	1	3,640
				Arnold Offices	1	43,292
				Art Barn	1	4,951
				Astronomy Building	1	6,000
				Astronomy Building Shed	1	100
				Baker Dormitory	1	83,911
				Barn Milkers Bungalo	1	1,233
				Bartlett Building	1	111,029
				Blaisdell House	1	4,380
				Bowditch Building	1	12,426
				Bowditch Greenhouse	1	4,810
				Boyden Gym	1	187,418
				Brooder House	1	80
				Brooks Dormitory	1	30,670
				Buisness Administration	1	17,373
				Bus Shelter C	1	153
				Bus Shelter E	1	153
				Bus Shelter F	1	153
				Business Administration	1	75,019
				Butterfield Dormitor	1	46,190
				Career Center Network	1	10,500
				Chadbourne Dormitory	1	36,505
				Chancellor's House	1	7,758
				Chapel Building	1	14,208

Table 4: Improvements at Each State Facility by Municipality

Municipality	Agency	Facility Name	Acreage	Improvement	#	GSF
Amherst	UMA	UMASS - AMHERST	848.36	Chenoweth Building	1	45,250
				Chenoweth Laboratory	1	11,430
				Clark Greenhouse	1	3,500
				Clark Hall/Lab & Classrooms	1	20,203
				Coal Handliing Facility	1	1,176
				Coal Handling Facility Contain	1	320
				Coal Handling Facility Conveye	1	750
				Coal Handling Facility Shed	1	216
				Coal Storage & Treatment Facil	1	1,292
				Cold Storage	1	18,104
				Compost Utility Shed	1	100
				Composting Unit Building	1	900
				ComputerScience/Engineering Ce	1	76,764
				Conte Polymer Research Center	1	198,612
				Continuing Education Building	1	18,060
				Crabtree Dormitory	1	33,273
				Dairy Barn	1	10,185
				Dickinson Police	1	29,699
				Draper Building	1	31,731
				Durfee Conservatory Shed	1	96
				Durfee Greenhouse	1	4,846
				Dwight Dormitory	1	39,034
				Engineer Lab & Classrooms	1	65,859
				Engineering Garage	1	575
				Engineering Shops	1	45,460
				Engineering Shops Storage Shed	1	192
				Engineering Trailer	1	1,344
				Entomology Headhouse/Greenhous	1	1,536
				Environmental Monitoring Facil	1	297
				Environmental Monitoring Store	1	144
				Experimental Laboratory	2	20,092
				Facilities Planning Department	1	1,056
				Faculty Club Addition	1	1,200
				Farm Garage	1	1,260
				Farm Machinery Barn	1	7,648
				Farm Machinery Storage Shed	1	120
				Fernald Greenhouse	1	725
				Fernald Laboratory	1	37,774
				Fine Arts Center	1	219,100
				Flammable Storage	1	150
				Flint Laboratory	1	29,851
				Forestry Lab	1	3,730
				Forestry Shed	1	200
				Forestry Trailer	1	700
				French Building	1	20,300
				French Hall Greenhouse	1	14,699
				French Hall Greenhouse Storage	1	320
				Garage & Tool Shed	1	1,782
				Garber Field Electrical Shed	1	288
				Garber Field Pressbox	1	192
				Garber Field Storage Shed	1	288
				Goessmann Annex	1	89,665
				Goessmann Laboratory	1	57,140
				Goodell Library	1	34,323
				Goodell Library Addition	1	95,442
				Graduate Research Center	2	506,147
				GRC Compound Pump Shed	1	237
				Greenhough Dormitory	1	36,505
				Greenhouse	5	3,407
				Greenhouse #5 Storage Shed	1	70
				Grinnell Arena	1	5,740
				Guardhouse 4	1	100
				Gunness Laboratory	1	21,239
				Hamlin Dormitory	1	34,552
				Hampshire Administration	1	17,747
				Harlow Barn	1	1,360
				Hasbrouck Building	1	72,825
				Hasbrouk Lab & Classrooms	1	31,525
				Hatch Lab & Classrooms	1	7,867
				Hazard Material Storage	1	150
				Herter Building	1	113,000
				Hills Building	1	87,634

Table 4: Improvements at Each State Facility by Municipality

Municipality	Agency	Facility Name	Acreage	Improvement	#	GSF
Amherst	UMA	UMASS - AMHERST	848.36	Holdsworth Building	1	49,496
				Homestead House	1	3,748
				Horse Barn	3	15,600
				Horse Barn Shed	2	288
				Incinerator Shelter	1	283
				Incinerator Storage Container	1	360
				Infirmary	1	35,088
				Infirmary Addition	1	23,418
				Johnson Dormitory	1	35,493
				Kiln	1	620
				Knowlton Dormitory	1	34,552
				Leach Dormitory	1	33,281
				Lewis Dormitory	1	36,295
				LincolnApartmentsRecyclingSed	1	100
				Lyon Dormitory	1	38,304
				Machmer Building	1	72,556
				Mahar Auditorium	1	7,640
				Maintenance Physical Plant	1	69,189
				Marshall Annex	1	10,275
				Marston Building	1	63,469
				Masonry Sand Storage	1	168
				Mather Career Center	1	17,297
				Memorial Building	1	19,226
				Microwave Container Office	1	160
				Microwave Utility Shed	1	63
				Middlesex Administration	1	21,637
				Milk Engineering Building	1	15,925
				Mills Building	1	36,323
				Mobile Classroom	2	2,688
				Montague House	1	6,000
				Morrill Building I	1	60,100
				Morrill Building II	1	91,200
				Morrill Building III	1	79,200
				Morrill Building IV	1	123,247
				Morrill Science Greenhouse	1	7,137
				Munson Hall	1	13,425
				Munson Hall Annex	1	81,328
				Nelson Garage	1	592
				Nelson House	1	4,002
				Nelson House Every Womans Cent	1	1,790
				North Engineering	1	12,763
				North Physical Education	1	110,505
				Observatory	1	363
				Old Infirmary	1	520
				Paige Laboratory	1	29,991
				Paint Reclaim Shed	1	160
				Paradis Storage Containers A	1	3,200
				Paradis Storage Containers B	1	640
				Paradis Storage Containers C	1	320
				Paridis Power Plant	1	18,791
				Photography Laboratory	1	9,719
				Physical Plant	1	92,438
				Physical Plant Office Trailer	1	1,344
				Plant & Soil Greenhouse	1	2,890
				Plant & SoilSc.Pesticides Shed	7	576
				Plant Pathology Greenhouse	1	1,315
				Polymer Chilled Water Plant	1	4,664
				Poultry House	1	2,749
				Poultry House 5	1	3,600
				Poultry House 6	1	2,700
				Poultry House 7	1	5,040
				Power Plant Bag House	1	8,914
				Power Plant Fuel Oil Pump Hous	1	357
				Power Plant Package Boiler Hou	1	3,475
				Power Plant Turbine House	1	405
				Power Supply Addition	1	2,797
				Power Supply Boiler	2	24,630
				Recycling Facilities Building	1	18,000
				Recycling Facilities Office Tr	2	1,596
				Robotics Trailer	1	1,344
				Robsham Memorial	1	2,170
				ROTC Storage Trailer	1	198

Table 4: Improvements at Each State Facility by Municipality

Municipality	Agency	Facility Name	Acreage	Improvement	#	GSF
Amherst	UMA	UMASS - AMHERST	848.36	School of Education	1	101,329
				Security Hut	1	100
				Shade Tree Laboratory	1	3,456
				Shredder Open Shelter	1	144
				Skinner Building	1	45,851
				Small Machinery Barn	1	5,712
				Solar Habitat	1	3,162
				South College Administration	1	31,093
				South Engineering Building	1	17,069
				Stockbridge Building	1	70,929
				Stockbridge House	1	3,800
				Storage	1	7,344
				Storage Barn	1	1,800
				Storage/Draper	1	8,000
				Switchgear Building	1	3,200
				Telecommunications Trailer #1	1	1,344
				Telecommunications Trailer #2	1	1,344
				Telecommunications Trailer #3	1	1,344
				TelecommunicationsBldgNode A-2	1	603
				TelecommunicationsBldgNode A-6	1	602
				TelecommunicationsBldgNode A-7	1	125
				Tennis Hut Shed	1	95
				Thatcher Dormitory	1	34,866
				Thayer Laboratory	1	2,865
				Thompson Administration	1	87,908
				Tillson Animal House	1	1,760
				Tillson Garage	1	400
				Tillson House	1	4,364
				Tillson Oil Pump Station	1	1,398
				Tillson Poultry #1	1	7,236
				Tillson Poultry #2	1	6,940
				Tillson Poultry #3	1	8,690
				Tillson Poultry #4	1	8,823
				Tillson Sawmill	1	6,419
				Tilson Pole Barn	1	720
				Tobin Hall Office Building	1	112,076
				Truck Scale	1	1,493
				Truck Scale House	1	100
				University Apartment	1	36,834
				University Apartments	2	4,560
				University Library	1	406,500
				Van Meter Dormitory	1	85,815
				Video Instruction Program Trai	1	672
				Waiting Station Shelter	1	180
				Waskiewicz House	1	900
				Waste Oil Shed	1	140
				Water Tank	1	2,827
				Water Tank #2	1	1,146
				Wheeler Dormitory	1	35,195
				Whitmore Hall Administration	1	115,281
				Wilder Building	1	10,534
				Worcester Food Service	2	68,727
				Wysocki Barn	1	2,116
				Wysocki House	1	3,047
				Wysocki Shed	1	2,737
		Totals for Amherst	2,991.31		268	5,903,734
Andover	DEM	CEMETARY	1.02			
		HAROLD PARKER STATE FOREST	826.95	Office	1	352
				Pond Management Building	1	400
	DMH	CHOICE HOUSING	1.33	Choice Garage 10 Lowell St	1	528
				Choice House 10 Lowell St	1	2,044
				Choice House 131 North St	1	2,350
				Choice Shed 131 North St	1	160
	MHD	MHD ANDOVER DEPOT-D4	4.69	Engineer Shack	1	225
				Mosquito Control Garage	1	875
				Mosquito Control Office	1	780
				Office	1	1,312
				Office Trailer	1	1,312
				Salt Shed/Seasonal	2	6,001
				Storage Shed	1	225
		R.O.W. PARCEL RTE 125	0.70			
		R.O.W. PARCEL RTE 28	1.09			

Table 4: Improvements at Each State Facility by Municipality

Municipality	Agency	Facility Name	Acreage	Improvement	#	GSF
Andover	MHD	R.O.W. PARCEL RTE I-93	4.83			
	POL	STATE POLICE BARRACKS	0.67	Police Barracks	1	4,000
		Totals for Andover	841.28		15	20,564
Arlington	MDC	ALEWIFE BROOK RESERVATION	1.72			
		MYSTIC RIVER RESERVATION	8.59			
		SKATING RINK	2.00			
	MHD	MHD LEXINGTON/ARLINGTON HQ DEPOT-D4	0.37			
		R.O.W. PARCEL CONCORD TURNPIKE				
		R.O.W. PARCEL SYLVIA ST	0.20			
		Totals for Arlington	13.25			
Ashburnham	DAR	APR VAN HAZINGA FARM	20.67			
	DCR	ASHBURNHAM STATE FOREST	13.00			
	DEM		2,980.03			
	DFW	WMA HIGH RIDGE	27.00			
		WMA WATATIC MOUNTAIN	51.00			
	FWE	FWE LAND PARCEL	27.00			
		WMA WATATIC MOUNTAIN	84.00			
		Totals for Ashburnham	3,202.70			
Ashby	DEM	STATE FOREST	113.00			
		UPPER WRIGHTS POND	59.74			
		WILLARD BROOK STATE FOREST	919.61			
	DFG	WMA ASHBY	89.50			
		WMA WRIGHTS POND	169.49			
	DFW	SOUHEGAN RIVER ACCESS	22.00			
		WMA ASHBY	589.92			
		WMA BENNETT	1.10			
		WMA TRAPFALL BROOK CORRIDOR	22.80			
		WMA WATATIC MOUNTAIN	352.07			
	FWE	WATATIC MOUNTAIN SANCTUARY	0.00			
		Totals for Ashby	2,339.23			
Ashfield	DEM	D.A.R. STATE FOREST	196.60			
		PROJECT HOWES	154.22			
	DFA	APR FITZVILLE FARM	97.77			
		APR LILLY FARM	69.90			
		APR LOOMIS FARM	181.78			
		APR MASSASHUSETTS LAND CONSERVATION TRUS	22.02			
	DFW	ASHFIELD WCE	101.00			
		WMA POLAND BROOK	71.00			
		Totals for Ashfield	894.29			
Ashland	CAM	VACANT LAND SITE 1	0.69			
		VACANT LAND SITE 2	1.55			
	DEM	ASHLAND STATE PARK	824.08	Contact Station	1	169
				Dam	1	
				Main Building Administration	1	1,190
				Pavement	1	
				Pavilion	1	578
	DFW	WMA SUDBURY RIVER CORRIDOR	57.30			
	MDC	WATER DIVISION	168.52			
	MHD	R.O.W. PARCEL RTE 126	0.46			
		Totals for Ashland	1,052.60		5	1,937
Athol	DEM	LAWTON STATE FOREST	368.10			
		PETERSHAM STATE FOREST	158.50			
		PROJECT TULLY QUABBIN	75.00			
		STATE FOREST	592.90			
	DFW	NORTH QUABBIN FOCUS AREA	27.30			
		WMA MILLERS RIVER	363.57			
		WMA TULLY BROOK	1.00			
		WMA TULLY MOUNTAIN	110.50			
	FWE	MILLERS RIVER ACCESS & TULLY BROOK	44.70			
		WMA MILLERS RIVER	533.90			
	MHD	MHD ATHOL DEPOT-D2	6.70	Admin Office/Field Office	1	500
				Fence	1	
				Garage	1	2,300
				Pump	1	2
				Salt Shed A	1	2,400
				Salt Shed B	1	3,200
				Tank	1	
				Trailor/Storage	1	500
		RAILROAD BRIDGE RECONSTRUCTION	3.01			
	POL	STATE POLICE BARRACKS	0.92	Flag Pole	1	2

Table 4: Improvements at Each State Facility by Municipality

Municipality	Agency	Facility Name	Acreage	Improvement	#	GSF
Athol	POL	STATE POLICE BARRACKS	0.92	Paving	1	4,800
				Police Barracks	1	7,931
				Pump & Tank	1	1,002
				Sign	1	
		Totals for Athol	2,286.10		13	22,637
Attleboro	DEM	POOL/HAYWOOD FIELD SWIMMING	3.20	Bathhouse	1	2,315
				Filter Building	1	638
				Office Building	1	1,020
				Pool	1	5,030
				Pool/Childrens	1	625
	MHD	R.O.W. PARCEL LINDSEY ST BRIDGE	0.37			
		Totals for Attleboro	3.57		5	9,628
Auburn	DEM	RINK/HOGAN MEMORIAL SKATING	5.60	Pavement	1	60,000
				Skating Rink	1	31,844
	MHD	R.O.W. PARCEL POND AVE	0.04			
		R.O.W. PARCEL RTE 12	0.98			
		R.O.W. PARCEL RTE I-290	6.80			
		R.O.W. PARCEL RTE I-395	12.58			
		R.O.W. PARCEL WEST ST	0.34			
		WORCESTER FLOOD DIVERSION CHANNEL	31.00			
		Totals for Auburn	57.34		2	91,844
Avon	MHD	MHD AVON DEPOT-D5	2.70	Salt/Sand Storage #6	3	8,160
				Snow/Ice Operations	1	256
				Spill Monitoring Shed	1	360
		R.O.W. PARCEL HARRISON BLVD	0.00			
		Totals for Avon	2.70		5	8,776
Ayer	DMR	ICF/MR	0.22			
	FWE	AYER GAME FARM	93.88	Brooder House	2	6,080
				Comfort Station	1	100
				Feed House Storage	1	768
				House	1	2,400
				Implement Shed	1	1,400
				Office Building	1	2,010
				Open Front Shed	1	600
				Open Front Shed #2	1	750
				Pheasant Farm	1	800
				Pheasant Poultry House	1	2,800
				Storage Garage	1	1,600
				Workshop	1	1,260
	MHD	R.O.W. PARCEL RTE 2A	0.05			
		R.O.W. RAILROAD PARCEL	1.05			
		R.O.W. RAILROAD PARCEL-D3	2.00			
		RELOCATION RTE 2A	4.40			
	MIL	NATIONAL GUARD AREA	36.00	Armory	1	14,832
				Storage Containers / 2	1	480
				Storage Containers / 8	1	1,280
	TRC	AYER DISTRICT COURT	0.76	District Courthouse	1	35,400
		Totals for Ayer	138.36		17	72,560
Barnstable	CCC	CAPE COD COMMUNITY COLLEGE	97.48	Administration Building	1	13,108
				Facility Maintenance Building	1	7,500
				Generator Building	1	320
				Library	1	40,450
				LyndonLorussoAppliedTechCenter	1	24,000
				Metal Storage Building	1	2,500
				North Class Building	1	30,920
				Physical Education	1	45,040
				Pump House	1	1,000
				Radio Station	1	440
				Science Building	1	42,000
				South Class Building	1	39,290
				Student Commons	1	44,655
				Tilden Arts Center	1	39,031
	DCR	CONSERVATION EASEMENT AND RESTRICTIONS	55.00			
		CR SALT MEADOW LANE				
	DEM	BARNSTABLE HARBOR MARSH	2.78			
		FT03-OBSERVATION TOWER	0.36	Comfort Station	1	80
				FT03-Observation Tower	1	625
				Sign	3	
				Sprint Telecommunication	1	460
		STATE FOREST	53.90			
		WEST BAY ENTRANCE	1.07			

Table 4: Improvements at Each State Facility by Municipality

Municipality	Agency	Facility Name	Acreage	Improvement	#	GSF
Barnstable	DFW	INDEPENDENCE PARK NON GAME AREA	373.76			
		SANTUIT POND CONSERVATION	78.00			
	FWE	BEARSES POND ACCESS	6.10			
		SHUBAEL POND ACCESS	0.33			
	MHD	HIGHWAY REST AREA ROUTE 132	1.72	Burger King/Ground Lease	1	1,000
				Service Station/Ground Lease	1	1,920
		MHD BARNSTABLE DEPOT-D5	9.01	Salt & Sand Storage	2	4,800
				Trailer With Porch	1	232
		MHD PARK & RIDE FACILITY-D5	4.07	Bus Stop Station No.1	1	200
				Bus Stop Station No.2	1	200
				MHD Rest Area	2	1,200
		R.O.W. PARCEL DRAINAGE	0.13			
		R.O.W. PARCEL PHINNEYS LANE	5.34			
		R.O.W. PARCEL RTE 132	0.60	Crew/Offie Trailer	1	600
		R.O.W. PARCEL RTE 6	48.95			
	MIL	ARMORY - BARNSTABLE	2.15	Armory	1	17,855
		Totals for Barnstable	795.75		31	359,426
Barre	DEM	RECREATION RAIL TRAIL	48.00			
	DFA	APR BUJNEVICIE FARM	182.00			
		APR CHASE FARMS	273.00			
		APR HANCOCK FARM	132.50			
		APR STEVENS / WHITE OAK FARM	105.30			
	DFG	WMA RACCOON HILL	155.00			
	DFW	QUABBIN RESERVOIR WATERSHED	366.97			
		WMA CARTER POND	190.00			
		WMA MOOSE BROOK	96.80			
		WMA PHILLIPSTON	75.55			
		WMA PRINCE RIVER	544.03			
		WMA PRINCE RIVER PHILLIPSTON	110.24			
		WMA WARE RIVER CORRIDOR	40.32			
	FWE	WMA MOOSE BROOK	380.08			
		WMA PRINCE RIVER	184.00			
		WMA WARE RIVER CORRIDOR	40.32			
	MDC	QUABBIN RESERVOIR WATERSHED	155.71			
		WARE RIVER WATERSHED	347.97			
	MHD	R.O.W. PARCEL NEW BRAINTREE ROAD	0.70			
		R.O.W. PARCEL RTE 32	0.00			
		Totals for Barre	3,428.49			
Becket	DEM	APPALACHIAN TRAIL	397.20			
		BECKET STATE FOREST	1,264.00			
		OCTOBER MOUNTAIN STATE FOREST	4,892.63			
		OTIS STATE FOREST	441.10			
	DFW	PROJECT BECKET	5.00			
		PROJECT WILLIAMS	206.00			
	FWE	WESTFIELD RIVER WEST BRANCH	87.90			
		WMA BECKET	235.00			
	MHD	MHD BECKET DEPOT-D1	3.80	Fence	1	
				Gas Canopy	1	729
				Office	1	768
				Pavement	1	44,000
				Salt Shed 124	1	2,400
				Shed	3	2,900
				Shed #2	1	3,360
				Shed #3	1	225
				Underground Tank	1	
		Totals for Becket	7,532.63		11	54,382
Bedford	MCC	MIDDLESEX COMMUNITY COLLEGE	177.92	Building 1 Library	1	14,580
				Building 1 Student Support	1	19,528
				Building 10 Administration	1	15,100
				Building 11 Facilities	1	17,500
				Building 2 Farmhouse	1	3,200
				Building 3 Central Academy	1	46,900
				Building 4 Trustees House	1	9,800
				Building 5 Bedford House	1	8,500
				Building 6 North Academic	1	28,800
				Building 7 South Academic	1	18,700
				Building 8 Campus Center	1	24,100
				Building 9 Enrollment Center	1	19,300
	MHD	MHD BEDFORD DEPOT-D4	4.80	Office Trailer	1	600
				Salt Shed/Seasonal	1	3,400
				Salt Storage/Seasonal	1	3,400

Table 4: Improvements at Each State Facility by Municipality

Municipality	Agency	Facility Name	Acreage	Improvement	#	GSF
Bedford	MHD	MHD BEDFORD DEPOT-D4	4.80	Storage Shack	1	281
				Storage Shed	2	461
				Truck/Car Washing Building	1	1,775
		R.O.W. PARCEL RTE 3	5.94			
		Totals for Bedford	188.66		19	235,925
Belchertown	CAM	BELCHERTOWN SCHOOL FARM COMPLEX	202.92	Greenhouse	1	
				Horse Barn	1	2,000
		BELCHERTOWN SCHOOL PARCEL F	7.50			
		BELCHERTOWN SCHOOL WELLFIELD SITE	6.50			
		LAND VARIOUS USES	232.21	Poor Farm	1	
	DEM	CADWELL MEMORIAL STATE FOREST	7.80			
		JEPSON HILL FRUITION PARK	50.50			
		PROJECT SPRINGFIELD WATER AND SEWER	3.90			
		PROJECT WIATROWSKI	17.00			
		STATE FOREST	35.60			
	DFA	APR ATKINS ORCHARD FARM	319.54			
	DMR	BELCHERTOWN STATE SCHOOL CEMETERY	10.62			
		JOHN PATRICK CENTER LGR				
		LIMITED GROUP RESIDENCE REGION I		Lgr 47 State St Garage Storage	1	1,200
				Lgr 47 State St Office	1	7,875
		SUPERINTENDENT'S LOT	7.59			
	FWE	MCLAUGHLIN STATE TROUT HATCHERY	73.60	Field Station/Building Complex	1	10,268
				Lagoon Blower Building	1	410
				Residence #3	1	770
				River Pump House	1	440
				Wagon Shed	1	504
				Well #4 House	1	567
		WARE RIVER WATER SUPPLY ACCESS AREA	1.30			
		WMA SWIFT RIVER	1,161.56	Camping Shelter #1	1	96
				Camping Shelter #2	1	96
				Camping Shelter #3	1	96
				Camping Shelter #4	1	96
				Comfort Station #2	1	81
				District Headquarters	1	2,900
				Field Trial Building	1	800
				Fishery Storage Building	1	726
				Gas Storage	1	64
				Machinary Shed	1	5,217
				New Visitor Center	1	2,140
				Old Camp Building #1	1	900
				Old Camp Building #2	1	432
				Pit Toilet	1	81
				Residence #1	1	1,056
				Residence #2	1	1,056
				Shop/Weigh Station	1	2,060
				Storage Shed	1	108
				Wildlife Building/Storage	1	726
				Wood Shed/Storage	1	468
	MDC	QUABBIN/WARE HQ & PARK	0.00	10 Bay Garage	1	5,184
				8 Bay Garage	1	4,900
				Administration Complex	1	21,945
				Cemetary Maintenance Garage	1	1,128
				Cemetary Office/Historical	1	806
				Comfort Station	1	384
				Fabrication Shop	1	4,635
				Gap Filler Annex Building	1	1,600
				Garage	1	2,400
				Garage/Shed	1	225
				Gas Station	1	1,080
				Hunt Shack	1	200
				Lumber Shed	1	1,300
				MBC House	1	1,620
				Natural Resource Residence	1	1,800
				Pump House	1	192
				Quonset Hut/Hazmat Shed	1	960
				Ranger Station	1	17,800
				Residence and Garage	1	1,488
				Salt/Sand Shed	1	2,400
				Shed	2	220
				Spring House	1	600
				Storage Barn	2	1,262
				Storage Shed	1	96

Table 4: Improvements at Each State Facility by Municipality

Municipality	Agency	Facility Name	Acreage	Improvement	#	GSF
Belchertown	MDC	QUABBIN/WARE HQ & PARK	0.00	Storage Shed 2	1	80
				Storage Shed 3	1	700
				Tower	1	2,000
				Ware River Field HQ	1	2,500
	MHD	MHD BELCHERTOWN DEPOT-D2	8.00	1 Bay Garage	1	1,900
				Fence	1	
				Gas Canopy	1	529
				Paving	1	64,850
				Salt Shed A	1	3,200
				Salt Shed B	1	2,400
				Shed/Office	1	240
				Storage Shed I	1	416
				Storage Shed II	1	416
				Trailor/Storage	1	700
		R.O.W. PARCEL MAPLE ST	0.00			
		R.O.W. PARCEL RTE 181	0.12			
	UMA	HORTICULTURAL EXPERIMENT CENTER	0.00	Apple Storage	1	11,184
				Farm House	1	2,225
				Greenhouse	1	1,060
				Main Barn	1	9,790
				Root Cellar	1	1,370
				Service Barn	1	1,516
				Vehicle Storage Shed	1	1,715
		Totals for Belchertown	2,146.26		78	226,249
Bellingham	DEM	FRANKLIN BRANCH RAIL TRAIL	10.23			
		RECREATION TRAIL	32.00			
	MHD	R.O.W. PARCEL RTE 126	0.23			
		R.O.W. PARCEL RTE I-495	0.81			
		Totals for Bellingham	43.27			
Belmont	CAM	SUR METROPOLITAN STATE HOSPITAL DISP LOT	0.18			
	MDC	ALEWIFE BROOK RESERVATION	0.36			
		BEAVER BROOK RESERVATION	15.82	Beaver Comfort Station	1	1,024
				Beaver Copeland House	1	4,700
				Beaver Storage Shed	1	150
				Beaver Storage Shed #2	1	160
				Pavilion	1	1,353
		CONSERVATION LAND	32.65			
		ELECTRIC SUB STATION	0.19			
		LITTLE SPY POND	34.00			
		SKATING RINK	4.39			
	MHD	R.O.W. PARCEL RTE 2	2.77			
		Totals for Belmont	90.36		5	7,387
Berkley	DEM	DIGHTON ROCK STATE PARK	92.04	Clivus Toilet	1	150
				Headquarters / Office	1	812
				Kiosk	1	20
				Museum House	1	1,800
				Transformer Building	1	100
		STATE FOREST	5.90			
	DFA	APR CHAMBERLAIN FARM	26.30			
		APR DILLINGHAM FARM	46.80			
		APR HYDE FARM	60.00			
		APR JACK OLANTERNS TRUST	42.10			
	MHD	R.O.W. PARCEL RTE 24	0.56			
		Totals for Berkley	273.70		5	2,882
Bernardston	DEM	CONNECTICUT RIVER GREENWAY STATE PARK	1,118.97			
	DFA	APR NOYES FARM	9.15			
	DFW	WMA CROSS ROAD	27.30			
		WMA SATANS KINGDOM	603.92			
	FWE	CONSERAVATION LAND	278.50			
		WMA SATANS KINGDOM	421.31			
	MHD	MHD BERNARDSTON DEPOT-D2	7.33	Accessory Shed	1	3,840
				Canopy	1	1,624
				Chemical Storage Shed	1	3,360
				Double Fuel Pump	1	625
				Fence	1	
				Garage	1	4,611
				Paving	1	33,500
				Radio Tower Building	1	96
				Spreader Canopy	1	816
				Truck Wash Building	1	4,368
		Totals for Bernardston	2,466.48		10	52,840

Table 4: Improvements at Each State Facility by Municipality

Municipality	Agency	Facility Name	Acreage	Improvement	#	GSF
Beverly	MHD	HIGHWAY REST AREA ROUTE 128	3.17	Paving	1	177,130
				Restaurant/Ground Lease	1	4,125
		MHD DODGE STREET	24.78			
		MHD ESSEX ROAD	0.07			
		R.O.W. PARCEL BRIMBALL AVE	2.74			
		R.O.W. PARCEL RTE 128	6.83			
		R.O.W. PARCEL RTE 3A	0.40			
		ROUTE 128 NORTH	4.17			
		ROUTE 128 PARCEL	8.62			
		ROUTE 128 STANDLY STREET	0.29			
		SALEM/BEVERLY BRIDGE HOUSE-D4	2.05	Asphalt Paving	1	44,761
				Kernwood Bridge House	1	600
		Totals for Beverly	53.12		4	226,616
Billerica	DEM	BILLERICA CIRCUIT GREENBELT	9.50			
		BILLERICA STATE FOREST	335.00			
		GILSON HILL STATE FOREST	170.11			
		MANNING STATE FOREST	264.05	Comfort Station	2	790
				Pump House	1	60
	DFA	APR GRIGGS FARM	50.00			
	DFG	PROJECT SVT	18.90			
	FWE	BILLERICA STATE FOREST	4.50			
	LOW	UMASS - LOWELL	7.00	Forum Skating Rink	1	39,967
	MCC	MIDDLESEX COMMUNITY COLLEGE	33.00			
	MHD	R.O.W. PARCEL BOSTON ROAD	0.00			
		R.O.W. PARCEL RTE 3	0.23			
		R.O.W. PARCEL RTE 3A	1.48			
		R.O.W. PARCEL RTE 4	0.41			
		RECONSTRUCTION POND ST RR BRIDGE	0.04			
	SDM	MIDDLESEX HOUSE OF CORRECTION	77.52	CWP	1	20,400
				Farm Building	1	7,500
				Main Building	1	121,544
				Mod Dining/Visitatation	1	4,800
				Personnel Building	1	6,300
				Tool Shed	1	640
				Tractor Shed	1	1,938
				Training Academy	1	4,736
				Transportation Office/Storage	1	4,200
				Visitor Waiting Room	1	240
				Work Release	1	6,200
		MIDDLESEX HOUSE OF CORRECTION CR EASEM	33.94	Sewage Treatment Plant	1	400
		Totals for Billerica	1,005.68		16	219,715
Blackstone	DEM	BLACKSTONE RIVER HERITAGE STATE PARK	37.64			
	DFW	WMA QUISSET HILL	218.00			
	FWE	BLACKSTONE CANAL	20.23			
		Totals for Blackstone	275.87			
Blandford	DEM	BLANDFORD STATE FOREST	275.00			
		CHESTER/BLANDFORD STATE FOREST	1,594.80			
		TOLLAND STATE FOREST	966.00			
	DFW	WCE BLANDFORD	2,653.00			
		Totals for Blandford	5,488.80			
Bolton	CAM	SUR LANCASTER COMPLEX	29.60			
	DAR	APR MEADOW FARM	23.03			
	DEM	DELANEY FLOOD CONTROL SITE	71.22			
	DFW	WMA BOLTON FLATS	52.00			
	FWE		472.40			
		Totals for Bolton	648.25			
Boston	BSB	HURLEY BUILDING	4.13	Hurley Building	1	347,022
		LINDEMAN BUILDING		Lindeman Center	1	225,875
		MCCORMACK BUILDING	4.18	McCormack StateOffice Building	1	800,000
		PARKING AREA	0.37	Office Parking	1	
		SALTONSTALL BUILDING	0.24	Saltonstall Building	1	625,000
		STATE HOUSE	5.73	State House	1	650,000
	CAM	NASHUA ST COMMON EASEMENT	0.04			
		NASHUA ST WALL EASEMENT	0.07			
		STATE TRANSPORTATION BUILDING	2.64	Leased Retail and Office	1	901,000
		SUR MDC HEADQUARTERS	0.18	Office Headquarters	1	70,000
	CME	CHIEF MEDICAL EXAMINER	0.39	Medical Examiner Building	1	27,750
	DEM	BOND ISLAND		Clivus Trailhead Gr. Brewster	1	36
				Shade Shelter	1	144
				Temporary Pier Float System	1	2,140
		BOSTON HARBOR ISLAND STATE PARK	138.27			

Table 4: Improvements at Each State Facility by Municipality

Municipality	Agency	Facility Name	Acreage	Improvement	#	GSF
Boston	DEM	DEM LAND PARCEL SR-25	0.88			
		DEM LAND PARCEL SR-26	0.09	Building #45 Sec 1	1	16,000
				Building #45 Sec 2	1	8,000
				Building #47	1	5,400
				Building #55	1	6,048
		ROXBURY STATE SITE / PUMP HOUSE	0.00	Pump House 5/8.24	1	682
	DMH	MASSACHUSETTS MENTAL HEALTH CENTER	3.67	Auditorium	1	18,999
				Garage	1	7,400
				Health Center 20 Vining St	1	21,000
				Main Building	1	113,000
				Quarterway	1	61,000
				Research Building	1	34,600
		SOLOMON CARTER FULLER MENTAL HEALTH CENT	1.66	Health Center	1	295,000
	DYS	BOSTON DYS MODULAR FACILITY		Modular Buiding	1	43,808
	MCA	MASS COLLEGE OF ART	6.72	Collins Building	1	62,335
				Hot Shop	1	2,500
				Kennedy Building	1	154,000
				New Gym	1	72,250
				North Building	1	79,300
				Old Gym	1	39,450
				Smith Hall	1	38,400
				South Building/Administration	1	98,000
				Tower Building	1	303,000
	MDC	CHARLES RIVER RESERVATION	52.29			
		CHARLES RIVER RESERVATION/DARTMOUTH ST		Comfort Station	1	2,010
		HATCH SHELL/CHARLES RIVER RESERVATION	0.04	Music Shell/Hatch Memorial	1	6,000
				Sanitary/Hatch Memorial	1	1,200
		MDC LAND PARCEL	0.46			
		MDC NASHUA STREET	0.26			
		MDC R.O.W. BEACON ST	7.23			
		MDC R.O.W. BLOSSOM ST	0.09			
		MDC R.O.W. BOYLSTON ST	6.55			
		MDC R.O.W. CAMBRIDGE ST	26.81			
		MDC R.O.W. CHARLESGATE WEST	1.66			
		MDC R.O.W. GROVE PLACE	0.04			
		MDC R.O.W. LINDALL PLACE	0.11			
		MDC R.O.W. NASHUA ST	3.05			
		NASHUA ST PARCEL	1.78			
		NEPONSET RIVER RESERVATION	3.33			
		PARK	17.55			
		POOL	0.36			
		POOL/LEE MEMORIAL		Bathhouse	1	
				Pool/Lee Memorial	1	9,500
				Pumphouse	1	250
		R.O.W. DAM	1.67			
		RINK/STERITI/NORTH END PARK	3.15	Pier	1	
				Rink/Steriti	1	36,000
		ROTARY	0.74			
		SCIENCE PK/CRAIGIE BRIDGE/LOCS	3.49	Craigie Draw Bridge	1	1,800
				Old Charles River Loc	1	2,000
				State Police Barracks	1	7,500
				Upper Loc House	1	4,800
		STONY BROOK RESERVATION	4.58			
	MHD	CENTRAL ARTERY DEPRESSION	0.27			
		COMMONWEALTH	0.22			
		COMMONWEALTH PIER DOCK #6	2.70			
		CONSTITUTIONAL WHARF	2.39			
		DIST 8 VENT STACK 8.32	0.25			
		DOCK	0.26			
		ELECTRICAL CONTROL CENTER	0.38			
		FISH PIER	0.14			
		HELIPAD & PARKING LOT	0.58			
		MHD BOSTON ALBANY ST FACILITY-D4	1.60			
		MHD BOSTON PARCEL	0.00			
		MHD PARCEL JFK EXPRESSWAY	2.46			
		MOTOR POOL	0.30			
		PARCEL ANTHONY RD	0.25			
		PARCEL BRADSTON ST	31.30			
		PARCEL HIGH ST	0.09			
		PARCEL HUNTINGTON AVE	0.14			
		PARCEL PURCHASE ST	0.18			
		PARCEL SHAWMUT AVE / PARCEL 10	0.38			

Table 4: Improvements at Each State Facility by Municipality

Municipality	Agency	Facility Name	Acreage	Improvement	#	GSF
Boston	MHD	PARCEL WEST ST	0.02			
		PUMP HOUSE #4	0.05			
		R.O.W. PARCEL ALBANY ST	0.37			
		R.O.W. PARCEL ATLANTIC AVE				
		R.O.W. PARCEL BALL ST / PARCEL 9	0.63			
		R.O.W. PARCEL BOSTON UNIV BRIDGE	0.01			
		R.O.W. PARCEL BOYLSTON ST	0.57			
		R.O.W. PARCEL BROADWAY	0.11			
		R.O.W. PARCEL BROOKLINE AVE	0.06			
		R.O.W. PARCEL BULLOCK ST	0.23			
		R.O.W. PARCEL C ST	1.12			
		R.O.W. PARCEL CHARLES RD	0.08			
		R.O.W. PARCEL CROSS ST	0.12			
		R.O.W. PARCEL CURVE ST	0.01			
		R.O.W. PARCEL FORT POINT CHANNEL	6.16			
		R.O.W. PARCEL HIGH ST	0.05			
		R.O.W. PARCEL JFK EXPRESSWAY	10.50			
		R.O.W. PARCEL JFK EXPRESSWAY-D4	2.16			
		R.O.W. PARCEL JFK VENT FAN-D4	0.21			
		R.O.W. PARCEL KNEELAND ST	1.37			
		R.O.W. PARCEL MARTHA RD	1.08			
		R.O.W. PARCEL MELNEA CASS BLVD	0.63			
		R.O.W. PARCEL NEWBURY ST	0.13			
		R.O.W. PARCEL NORTH SERVICE DR	0.18			
		R.O.W. PARCEL OAK ST	0.49			
		R.O.W. PARCEL PARK PLAZA	0.00			
		R.O.W. PARCEL PULASKI SKYWAY	2.98			
		R.O.W. PARCEL RIVERWAY ST	0.49			
		R.O.W. PARCEL RTE 1	0.89			
		R.O.W. PARCEL RTE 93	1.48			
		R.O.W. PARCEL RTE I-93	1.42			
		R.O.W. PARCEL SOUTH ST	0.14			
		R.O.W. PARCEL SUMMER ST	2.75			
		R.O.W. PARCEL VENT STACK 8.35-D4	0.22			
		R.O.W. PARCEL WASHINGTON ST	0.62			
		R.O.W. WATER ST CONNECTION	0.04			
		STATE PARCEL JFK EXPRESSWAY	1.11			
		STATE PARCEL WEST SIXTH ST	0.38			
		STATE PROPERTY A ST	1.00			
		STATE PROPERTY ALBANY ST	0.76			
		STATE PROPERTY ATLANTIC AV	7.49			
		STATE PROPERTY ATLANTIC AVE	3.46			
		STATE PROPERTY B ST	0.93			
		STATE PROPERTY BEACON ST	7.94			
		STATE PROPERTY BEVERLY ST	0.62			
		STATE PROPERTY BLACKSTONE ST	1.02			
		STATE PROPERTY CAMBRIDGE ST	0.30			
		STATE PROPERTY CAUSEWAY ST	0.80			
		STATE PROPERTY CENTRAL ST	0.02			
		STATE PROPERTY CHARLES ST				
		STATE PROPERTY COMMERCIAL ST	0.05			
		STATE PROPERTY CONGRESS ST	3.08			
		STATE PROPERTY CROSS ST	0.88			
		STATE PROPERTY ENDICOTT ST	0.11			
		STATE PROPERTY FID KENNEDY	1.54			
		STATE PROPERTY FRONTAGE RD	1.02			
		STATE PROPERTY HANOVER ST	1.84			
		STATE PROPERTY HAVERHILL ST	1.46			
		STATE PROPERTY INDIA SQUARE	0.15			
		STATE PROPERTY INDIA ST	0.20			
		STATE PROPERTY MILK ST	0.16			
		STATE PROPERTY MILK ST	0.21			
		STATE PROPERTY MOORE ST	0.46			
		STATE PROPERTY NO WASHINGTON ST	0.71			
		STATE PROPERTY NORTH ST	1.03			
		STATE PROPERTY NORTHERN AVE	0.12			
		STATE PROPERTY PURCHASE ST	0.41			
		STATE PROPERTY SEARS ST	0.01			
		STATE PROPERTY STATE ST	0.43			
		STATE PROPERTY STILLMAN PLACE	0.08			
		STATE PROPERTY STILLMAN ST	0.02			
		STATE PROPERTY SUMMER ST	4.03			

Table 4: Improvements at Each State Facility by Municipality

Municipality	Agency	Facility Name	Acreage	Improvement	#	GSF
Boston	MHD	STATE PROPERTY TREMONT ST	0.33			
		STATE PROPERTY TRILLING WAY	9.43			
		STATE PROPERTY WHARF ST	0.05			
		THIRD HARBOR TUNNEL PROJECT	11.31			
		WANG BUILDING	5.78	Smoking Shed	1	96
				Wang Building	1	104,000
	RGT	COMM OF MASS BOARD OF TRUSTEES	0.15			
		STATE PARCEL STUART ST	0.45			
	SDS	SUFFOLK COUNTY JAIL	1.23	Nashua street jail/prisonAdmin	1	342,316
	TRC	BOSTON HISTORIC/SUFFOLK COUNTY COURT	1.12	Highrise Courthouse	1	429,366
				Historic Courthouse	1	340,492
		NEW CHARDON ST COURTHOUSE	3.10	Courthouse	1	425,300
		Totals for Boston	467.06		52	6,841,769
Boston - Allst	MDC	CHARLES RIVER RESERVATION	123.05			
		MDC SOLDIERS FIELD ROAD	0.04			
		MDC WESTERN AV	3.27			
		Totals for Boston - Allst	126.36			
Boston - Brigh	MDC	CHARLES RIVER RESERVATION	25.19			
		MDC BRIGHTON UPPER BASIN FACILITY	1.95	Maintenance Office & Shop	1	27,000
				Police Station	1	27,000
				Residence	1	12,000
				Salt Shed	1	2,600
				Upper Garage	1	3,500
		MDC NORTH BEACON ST	13.01			
		POOL & RINK/BRYAN REILLY MEMORIAL	6.84	Pool/Reilly Memorial	1	
				Rink/Bryan	1	39,000
				Rink/Reilly Memorial	1	45,000
		POOL/ALLSTON/CHARLES RIVER RESERVATION	7.60	Bathhouse	1	
				Pool/Allston-Brighton	1	12,600
				Pump House	1	200
		POOL/ARTESANI	0.00	Comfort Station	1	1,620
				Pool/Wading/Artesani	1	2,500
		RINK/DALY MEMORIAL		Bleachers	1	
				Field House/Daly Stadium	1	4,500
				Rink/Daly Memorial	1	28,500
	MHD	R.O.W. PARCEL BIRMINHAM PKWY	13.43			
	TRC	BRIGHTON DISTRICT COURT	0.90	Courthouse	1	30,964
		Totals for Boston - Brigh	68.92		17	236,984
Boston - Charl	BHC	BUNKER HILL COMMUNITY COLLEGE	34.88	Building A	1	23,708
				Building B	1	119,514
				Building C	1	20,201
				Building D	1	78,384
				Building E	1	127,000
				Building M	1	5,760
	MBT	STATE PROPERTY MAIN ST	0.09			
	MDC	CHARLES RIVER DAM	0.26	Dam/Charles River	1	32,000
		DAM	2.66			
		MDC R.O.W. ALFORD ST	0.36			
		MDC R.O.W. AUSTIN ST	9.42			
		MDC R.O.W. CHARLES RIVER AVE	0.52			
		MDC R.O.W. CHELSEA ST	0.04			
		MDC R.O.W. FRONT ST	3.59			
		MDC R.O.W. JOINER ST	0.31			
		MDC R.O.W. MASON ST	0.14			
		MDC R.O.W. SANDGRAV ROAD	0.99			
		MDC R.O.W. WARREN AVE	2.76			
		PLAYGROUND	1.54			
		RINK/CHARLESTOWN MEMORIAL	1.44	Rink/Charlestown	1	30,000
	MHD	CENTRAL ARTERY PROJECT	8.09			
		NAVY YARD	0.33			
		R.O.W. PARCEL ALFORD ST	0.38			
		R.O.W. PARCEL BRIGHTON ST				
		R.O.W. PARCEL CAMBRIDGE ST	0.85			
		R.O.W. PARCEL CONSTITUTION ROAD	0.76			
		R.O.W. PARCEL FRONT ST	0.54			
		R.O.W. PARCEL JENNER ST	0.09			
		R.O.W. PARCEL MAFFA WAY	0.07			
		R.O.W. PARCEL MAIN ST	0.11			
		R.O.W. PARCEL NORTH WASHINGTON ST	0.26			
		R.O.W. PARCEL ROLAND ST	1.54			
		R.O.W. PARCEL RTE I-93	5.13			

Table 4: Improvements at Each State Facility by Municipality

Municipality	Agency	Facility Name	Acreage	Improvement	#	GSF
Boston - Charl	MHD	R.O.W. PARCEL RUTHERFORD AVE	0.11			
		STATE PARCEL HENLEY ST	0.65			
		STATE PROPERTY CAMBRIDGE ST	0.96			
		STATE PROPERTY PARK ST	0.03			
		STATE PROPERTY RUTHERFORD ST	0.04			
	MWR	MYSTIC BRIDGE AUTHORITY	5.02			
	TRC	CHARLESTOWN DISTRICT COURT	0.19	Courthouse	1	35,200
		Totals for Boston - Charl	84.53		9	471,767
Boston - Chill	CAM	SUR CHESTNUT HILL WATERWORKS	7.90	Control Center for Operations	1	3,500
				Pump Station	2	40,000
	MDC	CHESTNUT HILL RESERVATION	110.30			
		Totals for Boston - Chill	118.20		3	43,500
Boston - Dorch	CAM	BOSTON STATE HOSPITAL EAST EASEMENT	3.59			
		SUR BOSTON STATE HOSPITAL EAST DISP LOT	14.61			
		SUR BOSTON STATE HOSPITAL WEST DISP LOT	40.00	Community Lounge	1	3,970
	DEM	DORCHESTER HERITAGE PARK	0.50			
	DOC	BOSTON PRE RELEASE CENTER NORTH CAMPUS	4.82	Pre Release Center	1	43,200
				Shed	1	130
		BOSTON PRE RELEASE CENTER WEST CAMPUS	1.88			
	DYS	JUDGE CONNELLY YOUTH CENTER	12.91	Connolly Youth Center	1	55,800
		METROPOLITAN YOUTH SERVICE CENTER	8.05	Administration	1	44,000
				E Building	1	16,200
				L Building	1	13,800
	MDC	ALSEN PLAYGROUND	3.56			
		BEAKE BRIDGE	1.14	Beake Bridge	1	288
		DORCHESTER SHORES RESERVATION	46.87			
		FORMER BOSTON STATE HOSPITAL NORTH	32.61			
		GARVEY PLAYGROUND	3.39			
		HARBOR REGION HEADQUARTERS	0.05	Harbor Region Headquarters	1	12,750
		MALIBU BEACH	5.45	Bathhouse/Malibu Beach	1	1,200
				Shade Shelter 1	1	252
				Shade Shelter 2	1	252
				Shade Shelter 3	1	252
				Shade Structure	1	400
		MDC PARCEL BEARSE AVE	0.02			
		MDC PARCEL BRANCHFIELD ST	0.70			
		MDC PARCEL BUTLER ST	1.25			
		MDC PARCEL CONLEY ST	0.10			
		MDC PARCEL FREEPORT ST	5.05			
		MDC PARCEL GRANITE AVE	2.94			
		MDC PARCEL HALLET DAVIS ST	0.18			
		MDC PARCEL HALLET ST	2.93			
		MDC PARCEL MEDWAY ST	0.14			
		MDC PARCEL MELLISH RD	0.65			
		MDC PARCEL NEPONSET AVE	3.48			
		MDC PARCEL NEPONSET RIVER	0.37			
		MDC PARCEL POPES HILL	0.11			
		MDC PARCEL REDFIELD ST	2.21			
		MDC PARCEL VICTORY RD	24.87			
		MDC PARCEL WALNUT ST	2.77			
		MDC PARCEL WILLIAM T MORRISSEY BLVD	9.11			
		MDC R.O.W. MT VERNON ST	2.22			
		MDC R.O.W. WILLIAM T MORRISSEY BLVD	3.15			
		MDC RAILROAD ST	0.25			
		MDC TALBOT AVE	3.09			
		MDC WAREHOUSE		Warehouse	1	4,000
		MDC WILLIAM T MORRISSEY BLVD	1.21			
		NEPONSET RIVER PARK RESERVATION	83.94			
		NEPONSET RIVER RESERVATION	25.00			
		OLD COLONY DIVISION MAINT FACILITY	1.70	Office & Garage	1	30,000
				Salt Storage Shed	1	3,200
		PARK	210.69			
		R.O.W. MOUNT VERNON ST	8.79			
		R.O.W. PARCEL PULASKI SKYWAY	0.11			
		R.O.W. WILLIAM T MORRISSEY BLVD	0.18			
		RINK/DEVINE MEMORIAL		Rink/Devine Memorial	1	40,000
		SEA WALL	8.74			
		STATE PROPERTY HALLET ST	2.94			
		TENEAN BEACH	4.05	Shade Shelter 1	1	238
				Shade Shelter 2	1	238
				Shade Shelter 3	1	238

Table 4: Improvements at Each State Facility by Municipality

Municipality	Agency	Facility Name	Acreage	Improvement	#	GSF
Boston - Dorch	MDC	TENEAN BEACH	4.05	Shade Shelter 4	1	360
				Shade Shelter 5	1	360
				Shade Shelter 6	1	238
	MHD	DIST 8 ELEC SUB-STATION 8.27	0.00			
		MHD DORCHESTER PARK & RIDE FACILITY	2.10			
		PARCEL ADAMS ST	0.23			
		PARCEL COTTRELL ST	3.84			
		PARCEL SAVIN HILL AVE	0.63			
		R.O.W. PARCEL COLUMBIA RD	0.34			
		R.O.W. PARCEL FREEPORT ST	11.48			
		R.O.W. PARCEL HUDSON ST	0.13			
		R.O.W. PARCEL LOCUST ST	0.03			
		R.O.W. PARCEL NORFOLK ST	0.01			
		R.O.W. PARCEL PULASKI SKYWAY	75.96			
		R.O.W. PARCEL RTE I-93	1.43			
		R.O.W. PARCEL SYDNEY ST	0.16			
		R.O.W. PARCEL TENEAN ST	0.04			
		R.O.W. PARCEL TOLMAN ST	0.82			
		R.O.W. PARCEL VICTORY RD	5.28			
		R.O.W. PARCEL WALSH EXPRESSWAY	18.99			
		R.O.W. PARCEL WM T MORRISSEY BLVD	0.11			
		STATE PROPERTY BUTLER ST	0.92			
		STATE PROPERTY GALLIVAN BLVD	0.33			
		STATE PROPERTY MELLISH RD	0.04			
		STATE PROPERTY NEPONSET AVE	0.13			
		STATE PROPERTY POWER ST	1.22			
		STATE PROPERTY RAWSON ST	0.28			
		STATE PROPERTY WALNUT ST	2.76			
		STATE PROPERTY WASHBURN ST	0.32			
		STATE PROPERTY WILLIAM T MORRISSEY BLVD	0.14			
	MIL	ARMORY - BOSTON	6.79	Armory	1	27,354
	SEC	STATE ARCHIVES BUILDING	5.03	Archives Building	1	100,000
	TRC	DORCHESTER DISTRICT COURT	1.49	Courthouse	1	77,000
	UMB	UMASS - BOSTON	175.21	Bleachers	1	2,440
				Boat House	1	384
				Clark Athletic Center (120)	1	126,427
				Classrooms & Labs	1	266,060
				Fallon Pier	1	2,850
				Guardhouse	1	144
				Healey Library (090)	1	337,446
				Parking Garage	1	640,000
				People Soft Trailer	1	1,532
				Pump House	1	4,314
				Quinn Administration (110)	1	96,897
				Science Center (080)	1	297,952
				Service & Supply	1	74,295
				Tennis Courts	1	
				Track	1	
				Umass Campus Center Boston	1	330,000
				Utility Building	1	27,886
				Wheatley Bldg (010)	1	268,511
		Totals for Boston - Dorch	908.61		45	2,952,858
Boston - EaBos	DEM	GALLUPS ISLAND	16.27			
		SPECTACLE ISLAND	23.75			
	MDC	CHARLES RIVER RESERVATION	14.60			
		CONSTITUTION BEACH	81.22	Rink/Porrazzo Memorial	1	32,000
				Shade Shelter 1	1	200
				Shade Shelter 2	1	200
				Shade Shelter 3	1	200
				Shade Shelter 4	1	200
				Shade Shelter/Gazebo	1	900
		DEER ISLAND	151.35			
		GEORGES ISLAND	28.00	Administration/Georges Island	1	7,740
				Fort Warren/Georges Island	1	175,000
				Generator/Georges Island	1	3,150
				Powder Magazine/Georges Island	1	5,000
		LOVELLS ISLAND	56.12	Lovells Island Bunker 1	1	2,000
				Lovells Island Bunker 2	1	1,400
				Lovells Island Bunker 3	1	400
				Lovells Island Gazebo	1	289
				Lovells Island Lookout	1	250
				Lovells Island Oil House	1	144

Table 4: Improvements at Each State Facility by Municipality

Municipality	Agency	Facility Name	Acreage	Improvement	#	GSF
Boston - EaBos	MDC	LOVELLS ISLAND	56.12	Lovells Island Restroom 1	1	60
				Lovells Island Restroom 2	1	36
		MDC NEAR CHELSEA CREEK	2.08	Building	1	28,769
		PUMPING STATION	0.16			
		RESERVATION	162.28			
		RUMNEY MARSH RESERVATION	2.18			
	MHD	R.O.W. PARCEL CHELSEA ST	0.49			
		R.O.W. PARCEL GROVE ST				
		R.O.W. PARCEL HAVRE ST	0.21			
		R.O.W. PARCEL MCCLELLAN HIGHWAY	0.91			
		R.O.W. PARCEL NEPTUNE ROAD	1.50			
		R.O.W. PARCEL PORTER ST	0.52			
		R.O.W. PARCEL WM F MCCLELLAN HIGHWAY	0.10			
		R.O.W. RAILROAD PARCEL	4.11			
		ROUTE 1A HIGHWAY LAYOUT	1.10			
		STATE PARCEL BENNINGTON ST	0.09			
		STATE PARCEL SARATOGA ST	0.11			
		STATE PROPERTY MAVERICK ST.	0.10			
		STATE PROPERTY PORTER ST	7.22			
		STATE PROPERTY PRESCOTT ST	7.77			
	MPA	AIRPORT	154.32			
		BOSTON HARBOR DOCK AREA	50.03			
	POL	STATE POLICE STATION BOSTON	1.72	Police Station	1	5,200
	TRC	EAST BOSTON DISTRICT COURT	0.30	Courthouse	1	21,497
		Totals for Boston - EaBos	769.10		21	284,635
Boston - HydPk	DCR	STONY BROOK RESERVATION	1.36			
	MDC	BRAINARD STREET HOUSE		57 Dedham St. Garage	1	900
				57 Dedham St. Residence	1	2,600
				Caretaker Residence	1	3,024
		FACTORY HILL PLAYGROUND	10.48			
		FIELD/KELLY/STONY BROOK RESERVATION	4.16	Bathouse/Kelly Field	1	2,480
				House/Kelly Field	1	4,800
		HAMILTON PARK	2.86			
		MDC PARCEL NEPONSET VALLEY PKWY	2.55			
		MDC PARCEL SHERRIN ST	6.84			
		MILL POND	27.82			
		MOTHER BROOK	2.25	Neponset River Dam Operations	1	100
		MOYNAHAN RECREATION CENTER	7.18			
		NEPONSET RIVER PARK RESERVATION	54.05			
		PLAYGROUND FACILITY/THOMPSON CENTER		Thompson Center	1	2,000
		PLAYGROUND/MUSIC/NEPONSET RIVER PARK	4.97	Moynihan Playground	1	800
				Music Shell/Martini	1	700
		POOL/OLSEN MEMORIAL		Olsen Pool Bathhouse	1	5,000
				Olsen Pool Pumphouse	1	3,000
				Pool/Olsen Memorial	1	40,000
		R.O.W. PARCEL DEDHAM PARKWAY	20.78			
		RINK/BAJKO MEMORIAL		Rink/Bajko Memorial	1	45,000
		STONY BROOK DIV MAINT FACILITY	4.52	Stony Brook Maintenance Buildi	1	7,586
		STONY BROOK RESERVATION	306.10			
	MHD	PARCEL HYDE PARK AVE	1.28			
		R.O.W. PARCEL PROVIDENCE ST	0.01			
		R.O.W. PARCEL TRUMAN HIGHWAY				
		R.O.W. PARCEL WEST ST				
		SURPLUS HYDE PARK AVE	6.74			
		Totals for Boston - HydPk	463.97		14	117,990
Boston - JamPl	CAM	SUR 105 SOUTH HUNTINGTON A	1.12			
		SUR 105 SOUTH HUNTINGTON B	0.68	Indian Affairs Center	1	39,000
	DPH	STATE LABORATORY INSTITUTE	10.60	Biology Lab #2	1	10,790
				Laboratory #1	1	196,000
				Stables #3	1	9,000
	MDC	MDC R.O.W. ARBORWAY	12.25			
		MDC R.O.W. ARBORWAY	0.15			
		MDC R.O.W. WASHINGTON ST	0.02			
		MDC SOUTH ST	6.28			
		RINK/KELLY BASEBALL CAMP	0.43	Rink/Kelly Public Toilet	1	200
				Rink/Kelly Public Toilet Handi	1	100
				Rink/Kelly Skating	1	13,200
				Rink/Kelly Storage Shed	1	50
				Rink/Kelly Zamboni Room	1	50
				Rink/Kelly/Office/Warming Room	1	600
		SOUTHWEST CORRIDOR PARK	2.70	Johnson Playground Spray Pool	1	4,000

Table 4: Improvements at Each State Facility by Municipality

Municipality	Agency	Facility Name	Acreage	Improvement	#	GSF
Boston - JamPl	MDC	SOUTHWEST CORRIDOR PARK	2.70	Park Headquarters	1	11,000
				Stony Brook Spray Pool	1	1,000
	MHD	R.O.W. PARCEL BOYLSTON ST	0.56			
		R.O.W. PARCEL CALL ST	0.45			
		R.O.W. PARCEL CROSBY SQUARE	0.07			
		R.O.W. PARCEL LAMARTINE ST	0.45			
		R.O.W. PARCEL LORENE RD	0.19			
		R.O.W. PARCEL WILLIAMS ST	0.06			
		R.O.W. PARCEL WOOLSEY SQUARE	0.13			
		STATE PROPERTY WASHINGTON ST	0.12			
		Totals for Boston - JamPl	36.26		13	284,990
Boston - Matta	MDC	NEPONSET RIVER PARK RESERVATION	21.91			
		NEPONSET RIVER RESERVATION	1.24			
		POOL/PLAYGROUND/RYAN/NEPONSET RIVER PARK	1.25	Bathhouse/Ryan Playground	1	432
				Pool/Wading	1	
	MHD	R.O.W. PARCEL CENTRAL AVE BRIDGE	0.04			
		Totals for Boston - Matta	24.44		2	432
Boston - Rosli	MDC	STONY BROOK RESERVATION	23.34			
	MHD	PARCEL CUMMINS HIGHWAY	0.26			
		R.O.W. PARCEL AMERICAN LEGION HIGHWAY	0.82			
		R.O.W. PARCEL CUMMINS HIGHWAY	0.22			
		R.O.W. PARCEL NAVARRE ST	0.12			
		R.O.W. PARCEL WEST ROXBURY PKWY	56.36			
		STATE PROPERTY WASHINGTON ST	0.03			
		Totals for Boston - Rosli	81.15			
Boston - Roxbu	CZC	FRANKLIN PARK ZOO	12.98	A Birds World	1	3,000
				Animal Hospital	1	10,000
				Antelope House	1	1,400
				Atrium/Children's Zoo	1	4,800
				Brooder Barn/Children's Zoo	1	800
				Buffalo House	1	1,000
				Building 10	1	1,000
				Building 11	1	1,000
				Building 8	1	1,000
				Building 9	1	1,000
				Chicken Coop/Children's Zoo	1	450
				Children's Barn/Children's Zoo	1	2,500
				Children's MeetingBarn/Childre	1	1,200
				Deer House	2	2,000
				ECO Center	1	2,304
				Elephant House/Bldg 5	1	1,000
				Elk House/Building 6	1	1,000
				Franklin Park Tropic	1	42,500
				Giddyup Grille/Children's Zoo	1	6,187
				Gift House	1	1,800
				Girraffe House	1	1,800
				Hay Barn	1	900
				Hooves and Horns Office	1	800
				Kangaroo Holding	1	875
				Lion House	1	2,000
				Main Office - CRC	1	4,926
				Moose House/Building 7	1	1,000
				Outback Canteen	1	525
				Service Building	1	9,250
				Zebra House	1	
				Zoo Entrance House	1	672
	DEM	ROXBURY HERITAGE STATE PARK	1.72	Dillaway Thomas House	1	5,680
				Resource Center	1	2,422
	DPH	LEMUEL SHATTUCK HOSPITAL	13.00	Main Hospital	1	571,321
				Nurses Home (Personnel Buildi)	1	92,047
				Service Building	1	39,103
	MDC	MDC R.O.W. MARTIN LUTHER KING JR BLVD	2.46			
		POOL/CASS MEMORIAL		Pool/Cass Memorial	2	5,900
		RINK/CASS MEMORIAL		Rink/Cass Memorial	1	3,000
	MHD	PARCEL ARMORY AVE	0.06			
		PARCEL ARMORY ST				
		R.O.W. PARCEL HAMPDEN ST				
		R.O.W. ALBANY ST	0.61			
		R.O.W. PARCEL ALBANY ST	0.19			
		R.O.W. PARCEL CHADWICK ST	0.03			
		R.O.W. PARCEL NEW DUDLEY ST	0.04			

Table 4: Improvements at Each State Facility by Municipality

Municipality	Agency	Facility Name	Acreage	Improvement	#	GSF
Boston - Roxbu	MHD	R.O.W. PARCEL WASHINGTON ST	0.70			
		R.O.W. PARCEL WESTMINSTER ST	0.20			
		R.O.W. PARCEL YEOMAN ST	0.46			
		STATE PROPERTY DUDLEY ST	0.25			
		STATE PROPERTY ROXBURY ST	1.34			
		STATE PROPERTY WASHINGTON ST	0.02			
	TRC	ROXBURY DISTRICT COURT	2.63	Courthouse	1	70,658
		Totals for Boston - Roxbu	36.81		41	898,820
Boston - RoxCr	CAM	SUR R.O.W. PARCEL 24-F	0.61			
	MHD	MHD PARCEL RUGGLES ST	0.02			
		MHD WARD ST HEADQUARTERS-D4	1.14			
		PARCEL WESTMINSTER ST	0.32			
		R.O.W. PARCEL NEWBERN ST	0.50			
		R.O.W. PARCEL STERLING ST	0.24			
		R.O.W. PARCEL TREMONT ST	0.45			
		R.O.W. PARCEL WARWICK	0.43			
		R.O.W. PARCEL WARWICK ST	0.51			
		R.O.W. PARCEL WESTMINSTER ST	0.15			
		R.O.W. PARCEL WESTON ST	0.12			
		R.O.W. PARCEL WINDSOR ST	0.23			
		STATE PROPERTY TREMONT ST	3.34			
	RCC	ROXBURY COMMUNITY COLLEGE	3.29	Academic Building	1	169,320
				Administration	1	32,627
				Dudley House	1	9,992
				Reggie Lewis Track/Athletic Ce	1	130,030
				Student Center	1	51,970
				Visual/Performaing Arts	1	37,687
		Totals for Boston - RoxCr	11.35		6	431,626
Boston - SoBos	CAM	SUR INCINERATOR PARCEL	3.43			
	DMH	FORMER ICF DORCHESTER	0.41			
	MBT	STATE PROPERTY FRONTAGE RD	2.54			
	MDC	CARSON BEACH	46.59	Bathhouse/Carson Beach	1	30,260
				Carson Beach Bathhouse	1	2,500
				Mother's Rest Pavilion	1	1,000
				Pickle Jar Concession	1	400
				Shade Shelter @ H Street	1	270
				Shade Shelter 1	2	542
				Shade Shelter 2	2	542
				Shade Shelter 3	2	542
				Shade Shelter 4	1	270
				Shade Shelter 5	1	270
		CASTLE ISLAND TERMINAL	0.30	Emergency Phone	1	4
				Green Monument	1	100
				Green Playground	1	12,000
				Gun Shed	1	3,000
				Kiosk 1	1	4
				Kiosk 2	1	4
				Korean War Memorial	1	400
				McCorkle Fishing Pier	1	6,400
				McKay Monument	1	1,500
				Sailing Center Dock System	1	800
				Sugar Bowl	1	5,625
				Sullivan's Food Concession	1	4,000
		FORT INDEPENDENCE AT BOSTON HARBOR	119.60	Block House	1	180
				Fort Independence	1	150,000
				Office Trailer/Sailing Center	1	242
				Pavilion/Sailing Center	1	576
				Sanitary/Castle Island	1	1,000
				Signal Corps Building	1	3,018
				Storage Building/Sailing Cente	1	300
				Storage Container/Sailing Cent	1	160
		KELLYS LANDING	0.07			
		MARINE PARK RESERVATION	181.25	Bandstand/Marine Park	1	300
				Bathhouse/Marine Park	1	1,200
				Pavilion	1	900
				Rink/Murphy Memorial	1	3,500
				Shade Shelter	1	270
				Shade Shelter 1	2	540
				Shade Shelter 2	1	270
	MHD	MHD PARCEL NORTHERN AVE	4.07			
		MHD PARCEL WIDETT CI	3.02			

Table 4: Improvements at Each State Facility by Municipality

Municipality	Agency	Facility Name	Acreage	Improvement	#	GSF
Boston - SoBos	MHD	MHD SO BOSTON D ST FACILITY-D4	4.79	Administration/Laboratory	1	24,000
				Hazardous Material Storage She	1	192
				Trailer Complex	1	5,376
		NORTHERN AVE BRIDGE REPLACEMENT	1.93			
		PARCEL A ST	0.84			
		PARCEL FARRAGUT ROAD	102.18			
		PARCEL WIDETT CI	1.02			
		PARCEL WIDETT ST	0.01			
		PARK	15.00			
		R.O.W. PARCEL CYPHER ST	0.44			
		R.O.W. PARCEL F ST	0.10			
		R.O.W. PARCEL HAUL ROAD	1.88			
		R.O.W. PARCEL LEVERETT CIRCLE	0.35			
		R.O.W. PARCEL PULASKI SKYWAY	13.37			
		STATE PARCEL DORCHESTER AVE	0.03			
		STATE PARCEL SOUTH BAY AVE	3.16			
		STATE PPROPERTY B ST	0.98			
		STATE PROPERTY	2.27			
		STATE PROPERTY A ST	0.58			
		STATE PROPERTY B ST	0.62			
		STATE PROPERTY BRADSTON ST	8.78			
		STATE PROPERTY DORCHESTER AVE	0.91			
		STATE PROPERTY FRONTAGE RD	1.25			
		STATE PROPERTY SLEEPER ST	0.06			
		STATE PROPERTY SUMMER ST	8.25			
		STATE PROPERTY WIDETT CI	1.02			
		STATE PROPERTY WORMWOOD ST	1.52			
		THIRD HARBOR TUNNEL PROJECT	0.33			
	POL	STATE POLICE - 125 WJD SOUTH BOSTON		State Police Barracks	1	11,250
		STATE POLICE - 25 WJD SOUTH BOSTON		State Police Barracks	1	5,408
	SDS	SUFFOLK COUNTY HOUSE OF CORRECTION	0.53	Building 1 Prison	1	
				Building 2 Administration	1	
				Building 3 Prison	1	
				Building 4 Prison	1	
				Building 5 Multi-Service	1	
				Building 6 Hospital	1	
				Building 7 Guard Tower	1	
				Modular Building 8 Housing	1	
	TRC	SOUTH BOSTON DISTRICT COURT	0.56	Courthouse	1	29,041
		Totals for Boston - SoBos	534.04		55	308,156
Boston - WeRox	DMH	CHOICE HOUSING	0.11	Choice House 47 Doncaster St	1	2,944
	MDC	HANCOCK WOODS	47.09			
		HAVEY BEACH/CHARLES RIVER RESERVATION	14.94	Havey Carriage House	1	1,230
		MDC PARCEL PARKLAWN RD	2.40			
		MDC PARCEL WELD ST	6.50			
		MDC PARCEL WEST ROXBURY PKWY	4.86			
		MDC PARCEL WILLOWDEAN AVE	0.04			
		SAWMILL BROOK FARM RESERVATION	148.18	Print Shop/Brook Farm	1	2,360
		STONY BROOK RESERVATION	183.93			
	MHD	R.O.W. PARCEL BEECH ST	5.09			
		R.O.W. PARCEL MELNEA CASS BLVD	0.05			
		R.O.W. PARCEL WASHINGTON ST	0.09			
	TRC	WEST ROXBURY DISTRICT COURT	1.15	Courthouse	1	54,124
		Totals for Boston - WeRox	414.43		4	60,658
Bourne	DEM	FT05-BOURNE FIRE SIGHTING TOWER		FT05-Fire Sighting Tower	1	484
				Telecommunications Building	1	64
		PROJECT BOURNE	10.00			
		SCUSSET BEACH STATE RESERVATION	80.00			
		SHAWME CROWELL STATE FOREST	683.02			
	DFW	WMA CRANE POND	7.25			
	DMH	CAPE COD/ISLANDS MENTAL HEALTH CENTER	7.70	Facilities Garage	1	1,680
				Mental Health Center	1	32,918
	FWE	SOUTHEAST DISTRICT HEADQUARTERS	31.35	Garage	2	7,568
				Gas Shed	1	80
				Paving	1	10,000
				Wildlife/Fisheries Headquarter	1	2,428
	MHD	MHD MACARTHUR BLVD DEPOT-D5	5.41	Office Trailer	1	500
				Salt & Sand Storage #1	1	2,880
				Salt & Sand Storage #2	1	2,400
		MHD SAGAMORE DEPOT-D5	5.10	Liquid Calcium Chloride Tank	1	50
				Office	1	7,378

Table 4: Improvements at Each State Facility by Municipality

Municipality	Agency	Facility Name	Acreage	Improvement	#	GSF
Bourne	MHD	MHD SAGAMORE DEPOT-D5	5.10	Salt & Sand Storage #1	1	3,360
				Salt & Sand Storage #2	1	3,360
		PARCEL ACADEMY DRIVE	7.22			
		PARCEL SCUSSET BEACH ROAD	12.80			
		R.O.W. DRAINAGE PARCEL	1.18			
		R.O.W. PARCEL BUZZARDS BAY	0.27			
		R.O.W. PARCEL RTE 25	15.94			
		R.O.W. PARCEL RTE 28	0.17			
		R.O.W. PARCEL RTE 28A	11.01			
		R.O.W. PARCEL RTE 3A	0.16			
		R.O.W. PARCEL RTE 6	0.28			
		R.O.W. PARCEL RTE 6 & 28	0.24			
		R.O.W. PARCEL RTE 6 & 6A	1.60			
		R.O.W. PARCEL RTE 6A	0.88			
		R.O.W. PARCEL SCUSSET BEACH	1.06			
		RESURFACING & DRAINAGE PROJECT	0.97			
	MIL	ARMORY - BOURNE	2.60	Armory	1	73,890
				Paving	1	55,000
		CAMP EDWARDS	8,924.00			
	MMA	MASSACHUSETTS MARITIME ACADEMY	30.48	Alumni Gymnasium	1	80,000
				Baseball Pressbox	1	240
				Copeland	1	8,000
				Dining Hall/Student Union	1	21,800
				Dock Steam Generator	1	400
				Electric/Ship to Shore	1	64
				Football Pressbox	1	500
				Harrington Building	1	74,500
				Hurley Library	1	26,800
				Maintenance	1	6,000
				Maintenance Storage Shed	1	450
				Marine Department Building	1	2,800
				Portable Classroom #1	1	1,440
				Portable Classroom #2	1	1,050
				Power Plant	1	4,900
				Rectifier Building	1	180
				Sailing Pavilion Dockside	1	300
				Sewage Plant Shed	1	144
				Sewage Treatment Plant	1	2,000
				Storer Science Building	1	28,500
				Tennis Courts & Gym	1	16,800
				Tennis Courts/Dorms	1	2,808
	POL	STATE POLICE BARRACKS	5.85	Garage	1	812
				Police Headquarters	1	8,370
		Totals for Bourne	9,846.54		42	492,898
Boxborough	DFW	DFW CONSERVATION LAND	19.28			
	MHD	MHD BOXBOROUGH DEPOT-D3	5.14	Chain Link Fence	1	
				Gas Pump	1	2
				Office/Garage/Storage	1	7,200
				Salt Storage	1	3,400
				Storage Carport	1	900
				Underground Tank	2	
		MHD PARCEL	2.18			
		R.O.W. PARCEL RTE 2	15.24			
		Totals for Boxborough	41.84		7	11,502
Boxford	CAM	COUNTY CONSERVATION LAND	3.80			
	DEM	BALDPATE POND FOREST & PARK	32.10			
		GEORGETOWN/ROWLEY STATE FOREST	23.00			
		WILLOWDALE STATE FOREST	227.78			
	DFA	APR ALDERBROOK FARM	70.50			
		APR MORSS FARM	129.00			
	FWE	BOXFORD WILDLIFE SANCTUARY	387.48			
	MHD	MHD BOXFORD DEPOT-D4	4.10	Office	1	1,680
				Salt Sand Storage	1	3,400
		R.O.W. PARCEL RTE I-95	68.68			
		R.O.W. PARCEL TOPSFIELD ROAD	10.00			
		Totals for Boxford	956.44		2	5,080
Boylston	CAM	VACANT LAND MAIN STREET	120.00			
	MDC	MDC WASTE WATER PROJECT	0.08			
		WACHUSETT RESERVOIR WATERSHED	5,564.90			
	MHD	MHD BOYLSTON DEPOT-D3	0.68	Paving	1	3,000
				Salt Shed	1	1,420

Table 4: Improvements at Each State Facility by Municipality

Municipality	Agency	Facility Name	Acreage	Improvement	#	GSF
Boylston	MHD	MHD BOYLSTON DEPOT-D3	0.68	Super Cottage/Comfort Station	1	405
	SDW	WORCESTER COUNTY JAIL MINIMUM SECURITY	0.00	Minimum Security Facility	1	6,000
				Sheds (2)	1	90
				Water Tower	1	
		Totals for Boylston	5,685.66		6	10,915
Braintree	MDC	BLUE HILLS RESERVATION	88.51			
		QUINCY RESERVOIR	64.56			
		TOWN BROOK FLOOD CONTROL PROJECT	1.56			
	MHD	FIVE CORNER IMPROVEMENTS	1.80			
		MHD BRAINTREE DEPOT-D4	9.15	2 Liquid Calcium Chloride Tank	1	100
				8 Ft Chain Link Fence	1	
				Asphalt Paving	1	30,492
				Car Wash Building (new)	1	1,600
				Comfort Station	1	250
				Concrete Paving	2	2,000
				Crew Workshop	1	680
				Double Light	1	2
				Elevated Tank	1	
				Office Trailer	1	720
				Office/Foreman	1	250
				Office/Highway Foreman #1	1	250
				Office/Highway Foreman #2	1	250
				Office/Traffic Foreman	1	250
				Salt Shed/Seasonal	6	23,042
				Service Garage	1	1,078
				Storage	1	250
				Storage Shed	1	250
				Wood Workshop/Office	1	1,200
		MHD CAPEN CIRCLE PROJECT	0.55			
		PLAIN STREET BRIDGE REPLACEMENT	0.20			
		R.O.W. PARCEL COMMON ST	0.44			
		R.O.W. PARCEL RTE 126	2.75			
		R.O.W. PARCEL RTE 3	0.19			
		R.O.W. PARCEL RTE I-93	3.21			
		R.O.W. PARCEL RTES I-93 & 3	0.47			
		R.O.W. PARCEL SHAW ST	0.07			
		R.O.W. PARCEL WASHINGTON ST	1.73			
		R.O.W. RTE I-93 FACILITY-D4	4.27	Asphalt Paving	1	8,000
				Railroad Spurs	1	8,000
	MIL	ARMORY - BRAINTREE	2.75	8 Ft Chain Link Fence	1	
				Armory	1	18,445
				Asphalt Paving	1	42,510
		Totals for Braintree	182.21		30	139,619
Brewster	DEM	CAPE COD RAIL TRAIL BIKE PATH	88.44			
		FIRE DISTRICT 1		Tower	1	100
		NICKERSON STATE PARK	1,896.35	Administration Building	2	31,520
				Bike Rental Shop	1	256
				Comfort Stateion (Area 6 #4)	1	378
				Comfort Station	1	300
				Comfort Station #1	1	378
				Comfort Station (Area 1 #1)	1	448
				Comfort Station (Area 1 #2)	1	416
				Comfort Station (Area 1 #3)	1	378
				Comfort Station (Area 2)	1	384
				Comfort Station (Area 3)	1	378
				Comfort Station (Area 4 #1)	1	378
				Comfort Station (Area 4 #2)	1	378
				Comfort Station (Area 4 #3)	1	888
				Comfort Station (Area 5 #1)	1	448
				Comfort Station (Area 6 #1)	1	378
				Comfort Station (Area 6 #2)	1	378
				Comfort Station (Area 6 #3)	1	378
				Comfort Station (Area 6 #5)	1	378
				Comfort Station (Area 6x #1)	1	378
				Comfort Station (Area 6x #2)	1	378
				Comfort Station (Area 7 #1)	1	378
				Comfort Station (Area 7 #2)	1	378
				Comfort Station (FlaxPondBch)	1	600
				Comfort Station 1 Area 1	1	800
				Comfort Station 2 Area 1	1	800
				Comfort Station 3 Area 4	2	1,336

Table 4: Improvements at Each State Facility by Municipality

Municipality	Agency	Facility Name	Acreage	Improvement	#	GSF
Brewster	DEM	NICKERSON STATE PARK	1,896.35	Comfort Station Area 2	1	448
				Comfort Station Area 3	1	448
				Contact Office	1	816
				Equip Shed (LEAP #1)	1	96
				Flax Pond Bch Comfort Station	1	600
				Hay Shed	1	50
				Homeward Bound Cabin	4	4,320
				Horse Stable	1	100
				Leap Cabin	2	2,080
				Maintenance Building	1	1,200
				Marine Shop	1	128
				Nature Center	1	750
				Park Headquarters	1	3,620
				Park Store	1	1,320
				Pavilion (Area 4)	1	100
				Pavilion (Area 6)	1	840
				Pavilion (Area 6x)	1	840
				Pavilion (Area 7)	1	850
				Pump Station (Area 2)	1	255
				Pump Station (Area 4)	1	25
				Pump Station (Areas 6 & 7)	1	25
				Ranger Equip Shed	1	96
				Ranger Supply	1	96
				Recycling Shed	1	160
				School House	1	320
				Shed	2	664
				Shed (East Cabin)	1	96
				Shed (North Cabin)	1	96
				Shed (South Cabin)	1	96
				Shed (West Cabin)	1	96
				Shower House (Area 2 - 3)	1	1,215
				Shower House (Areas 6 & 7)	1	1,215
				Site Call Building	1	256
				Storage Shed	1	50
				Supply Shed (LEAP #1)	1	96
				Voc Shop	1	731
				Water Tank (Area 2)	1	50
				Water Tank (Area 7)	1	50
				Water Tank Area 4	1	50
				Water Tank Area 6	1	50
				Water Tank Area 7	1	50
				Workshop Garage	1	1,296
				YURTS	2	514
				YURTS (Area 4 Site 10)	1	314
				YURTS (Area 4 Site 13)	1	201
				YURTS (Area 4 Site 18)	1	201
				YURTS (Area 4 Site 5)	1	201
				YURTS (Area 4 Site 7)	1	201
		WATERFRONT STATE PARK	62.67	Cape House	1	3,373
				Cape Rep Theater	1	7,370
				Caretakers House	1	1,620
				Crosby Mansion	1	20,680
				Crosby Mansion Shed	1	486
				Dwelling #1	1	1,200
				Dwelling #2	1	1,200
				Dwelling #3	1	1,050
				Linnell Cottage	1	980
				Monomoy Fire Facility	1	3,744
				Open Theater	1	594
				Theater Storage	1	2,664
	DFW	RARE & ENDANGERED SPECIES MA	1.50			
	FWE	SHEEP POND	0.40			
		Totals for Brewster	2,049.36		95	115,921
Bridgewater	BSC	BRIDGEWATER STATE COLLEGE	211.11	Apartmentt A Parking	1	44,000
				Arts Center	1	14,924
				Boyden Hall	1	63,248
				Burnell Parking	1	36,500
				Burnell School	1	70,650
				Campus Police	1	5,000
				Central Heating Plant	1	1,000
				Conant Science	1	99,700
				Covered Shed	1	3,590

Table 4: Improvements at Each State Facility by Municipality

Municipality	Agency	Facility Name	Acreage	Improvement	#	GSF
Bridgewater	BSC	BRIDGEWATER STATE COLLEGE	211.11	Engineers House	1	2,660
				Fieldwell Shed	1	144
				Gates House	1	6,138
				Greenhouse	1	2,080
				Harrington Hall	1	29,280
				Hart Hall	1	45,020
				Hunt School	1	24,700
				J Moakley Tech Center	1	49,000
				Kelly Gymnasium	1	56,640
				Maintenance Garage	1	2,600
				Maxwell Library	1	172,582
				MSCA Union Building	1	2,000
				Observatory	1	500
				Operations Building	1	22,819
				Parking (A)	1	6,492
				Parking (B)	1	95,832
				Rondileau Campus Center	1	161,000
				Satelite Farm	1	360
				Snack Shack/Dunkin Donuts	1	256
				Storage	1	500
				Summer Street House	1	3,831
				Swenson Field House	1	2,120
				Swenson Field Pressbox	1	800
				Swenson Field Ticket Booth	1	40
				Tillinghast Hall	1	51,760
	DEM	BOAT LANDING/BEACH	0.47			
		LAKE NIPPENICKET PARKING LOT	1.40			
		PARK & RIDE	1.32			
		STATE FOREST	58.50			
	DOC	BRIDGEWATER CORRECTIONAL CORE SERVICES		Barn - Cows	1	2,688
				Barn/Feeder/Homogenizing	1	21,300
				Building #53	1	4,032
				Canine Unit	1	10,200
				Chlorinating Building	1	168
				Concrete Barn	1	21,500
				Food Distribution Warehouse	1	57,600
				Fuel Pumps & Tanks	1	400
				Garage	1	1,500
				Guard Shack	1	24
				Gymnasium/Building #13	1	4,000
				Hazardous Material Storage	1	200
				House #302	1	5,400
				House #302 Garage	1	352
				Mema Generator Shed	1	120
				Metal Garage	1	3,000
				Metal Hay Barn	1	3,000
				New Pump House	1	480
				Old Greenhouse	1	10,900
				Old Ice House	1	2,880
				Old Incinerator Building	1	952
				Old Morgue	1	1,014
				Old Pump House	1	588
				Old Water Tower	1	400
				Piggery	1	17,290
				Power Plant	1	10,840
				Red Storage Shed	1	80
				Sewage Treatment Plant	1	5,930
				Sewage Treatment Plant/Shed	1	360
				Talbot House/Building #15	1	5,520
				Warren Hall	1	58,000
				Warren Hall Garage	1	800
				Warren Hall Shed	1	64
				Water Tank #1	1	500
				Water Tank #2	1	2,000
				Water Tank #3	1	3,800
				Well Pump House	1	120
				White Pump House	1	462
		MASSACHUSETTS BOOT CAMP		Building #1	1	5,376
				Building #2	1	5,376
				Building #3	1	5,376
				Building #4	1	5,376
				Building #5	1	10,800

Table 4: Improvements at Each State Facility by Municipality

Municipality	Agency	Facility Name	Acreage	Improvement	#	GSF
Bridgewater	DOC	MASSACHUSETTS BOOT CAMP		Building #6	1	9,600
				Building #7	1	384
				Building #8	1	2,380
				Guard Shack	1	36
				Halfway House	1	17,290
				Modular Building	1	46,136
				Storage Shed #1	1	80
				Storage Shed #2	1	120
				Treatment Center	1	126,986
		MCI - BRIDGEWATER	1,485.72	Building #1	1	22,400
				Building #10	1	9,384
				Building #11	1	12,500
				Building #12/Tower	1	800
				Building #2 / A Building	1	18,050
				Building #3 / B Building	1	18,050
				Building #4 / C Building	1	18,050
				Building #5 / Modular Building	1	6,480
				Building #7 / Commons	1	43,300
				Building #8 / Maximum #1	1	7,800
				Building #9 / Maximum #2	1	7,800
				Grounds Storage #1	1	160
				Grounds Storage #2	1	432
				Mushroom Monster Shed	1	144
				Pavilion	1	2,400
				Sewage Eiector Shed	1	216
		OLD COLONY CORRECTIONAL CENTER		Building #19	1	1,400
				Old Colony Adminsitration	1	17,920
				Old Colony Correction	1	250,000
				Old Colony Tower #16	1	200
				Old Colony Tower #17	1	200
				Old Colony Tower #18	1	200
		SOUTHEAST CORRECTIONAL CENTER				
	FWE	HOCKOMOCK SWAMP	415.55			
		LAKE NIPPENICKET PUBLIC ACCESS	1.80			
	MHD	HIGHWAY REST AREA ROUTE 24	0.00	Burger King East/Ground Lease	1	4,648
				Burger King West/Ground Lease	1	4,648
				Gas Station East/Ground Lease	1	1,476
				Gas Station West/Ground Lease	1	1,476
		MHD BRIDGEWATER DEPOT-D5	10.00	BridgewaterSalvag InspectioBui	1	7,800
				Electrical Storage #6-146	1	216
				Electrical Storage #6-179	1	216
				Electrical Storage #6-180	1	216
				Hazardous Waste Storage Shed	1	432
				Metal Storage Office	1	7,200
				Office Garage Building	1	9,005
				Salt/Sand Shed#6-239	1	3,840
				Salt/Sand Shed#6-240	1	2,400
				Shed	1	48
				Storage Building	1	1,800
				Survey Engineering Trailer S-1	1	600
				TrafficMaintenance Office	1	5,760
				Trailer #T6	1	460
				Trailer 3	1	360
				Unleaded/DieselFuelPump&Canopy	1	530
		MHD BRIDGEWATER FACILITY-D5	3.23			
		R.O.W. PARCEL OLD PLEASANT ST	1.10			
		R.O.W. PARCEL RTE 24	74.18			
		R.O.W. PARCEL RTE I-495	14.46			
	MIL	ARMORY - BRIDGEWATER	1.80			
		Totals for Bridgewater	2,280.64		128	2,062,563
Brimfield	DEM	BRIMFIELD STATE FOREST	1,944.23	Administration Building	1	1,056
				Barracks A	2	900
				Bath Room	1	225
				Bath Room A	1	12
				Bath Room B	1	12
				Bathhouse	1	1,000
				Carpenter Shop	1	3,750
				Contact Station	1	216
				Counsilor Building	1	400
				Garage	1	5,000
				Garage Stalls & Bay	1	2,304
				Hazardous Waste Depot	1	100

Table 4: Improvements at Each State Facility by Municipality

Municipality	Agency	Facility Name	Acreage	Improvement	#	GSF
Brimfield	DEM	BRIMFIELD STATE FOREST	1,944.23	Maintenance Garage	1	5,000
				Old Kitchen	1	600
				Old Sawmill	1	1,890
				Pavilion	1	1,080
				Pumphouse	1	120
				Storage Shed/Oil Storage	1	900
				Supply Shed	1	400
				Winter Workshop	1	864
	DFA	APR COOK FARM	89.88			
		APR WESTON FARM	77.00			
	FWE	LITTLE ALUM POND	0.25			
		Totals for Brimfield	2,111.36		21	25,829
Brockton	DEM	AMES NOWELL STATE PARK	1.76			
		POOL & RINK/JOHN G. ASIAF	5.03	Bathhouse	1	3,470
				Filter Building	1	49
				Office	1	880
				Paving	1	38,000
				Pool/Childrens	1	700
				Pool/Main	1	6,760
				Rink/Skating	1	33,360
	DET	DET REGIONAL OFFICE	0.49	Opportunity Job Center	1	29,562
	DMH	BROCKTON MENTAL HEALTH CENTER	12.34	Brockton Multi Service Center	1	55,000
				Parking #1	1	35,000
				Parking #2	1	9,480
				Parking #3	1	31,050
				Parking #4	1	30,900
				Parking #5	1	11,300
	DMR	LIMITED GROUP RESIDENCE REGION V	0.00	LGR House 165.5 Quincy St	1	3,700
	MAS	MASSASOIT COMMUNITY COLLEGE	95.30	Administration Buildiing	1	24,570
				Business Building	1	26,100
				Conference Center	1	25,000
				Field House	1	72,250
				Fine Arts Building	1	53,650
				Humanities Building	1	26,770
				Liberal Arts Building	1	26,770
				Maintenance Building	1	7,000
				North Storage	1	10,000
				Science Building	1	27,100
				Student Union	1	89,527
				Technology Building	1	28,349
	MHD	R.O.W. PARCEL RTE 123	0.00			
		R.O.W. PARCEL RTE 24	0.01			
		RECONSTRUCTION ROUTE 14	0.36			
	MIL	ARMORY - BROCKTON	10.04	Armory	1	23,285
				Fence	1	
				Paving	1	75,000
	TRC	BROCKTON SUPERIOR COURT PARKING SITE B	0.00	Parking Lot	1	
		BROCKTON TRIAL COURT SITE A	4.30	Courthouse	1	175,000
				Shed	1	38
		Totals for Brockton	129.63		33	979,620
Brookfield	DFA	APR ELM HILL FARMS	496.47			
		APR SPENCER FARM	34.82			
	DFW	WMA OUABOAG	299.80			
		WMA RICHARDSON	391.55			
		WMA WOLF SWAMP	704.45			
	FWE	HEADWATERS TO RICE RESERVOIR	20.60			
		WMA HAMILTON	66.00			
		WMA OUABOAG	1,026.40	Boat Ramp	1	1,560
		WMA RICHARDSON	28.00			
	MHD	FISKDALE ROAD BRIDGE REPLACEMENT	1.35			
		MHD DIST 3 MAINTENANCE AREA	5.90			
		MHD FACILITY-D3	2.50			
	POL	STATE POLICE BARRACKS TROOP C	1.32	Garage	1	890
				Police Barracks	1	3,300
		Totals for Brookfield	3,079.16		3	5,750
Brookline	CAM	1010 COMM AVE	0.60			
		SUR FORMER FISHER HILL RESERVOIR	10.55	Gatehouse	1	
	DMH	CHOICE HOUSING	0.15	Choice House 15 Dwight St	1	4,200
	MDC	LOST POND SANCTUARY	30.20			
		MDC BEACON ST	7.94			
		MDC BROOKLINE PARCEL	0.05			

Table 4: Improvements at Each State Facility by Municipality

Municipality	Agency	Facility Name	Acreage	Improvement	#	GSF
Brookline	MDC	MDC PARKS DIVISION	0.12			
		MEDIAN STRIP	1.15			
		PARKS DIVISION	34.08			
		PUMPING STATION	0.80			
		Totals for Brookline	85.64		2	4,200
Buckland	DEM	BUCKLAND STATE FOREST	92.00	Fence	1	
		DUBUQUE MEMORIAL STATE FOREST	45.60			
	MHD	MHD BUCKLAND DEPOT-D1	5.25	Fence	1	
				Garage	1	2,400
				Gas Station	1	709
				Maintenance Building	1	1,200
				Paving	1	45,575
				Salt Shed A Salt	1	3,400
				Salt Shed B Sand	1	3,400
		Totals for Buckland	142.85		8	56,684
Burlington	MHD	MHD BURLINGTON DEPOT-D4	2.30	Bathroom Shack	1	281
				Comfort Station	1	281
				Engineer's Shack	1	281
				Fence	2	
				Office	1	281
				Salt Shed/Seasonal	1	3,400
				Sand Storage	1	2,115
				Storage	1	1,775
		R.O.W. PARCEL RTE 128	2.93			
		R.O.W. PARCEL RTE 27	0.27			
		Totals for Burlington	5.50		9	8,414
Cambridge	CAM	BULLFINCH BUILDING	1.37	Bullfinch Building	1	200,000
	MDC	ALEWIFE BROOK PARKWAY	60.45			
		ALEWIFE BROOK RESERVATION	2.24			
		CAMBRIDGE PARKWAY	0.84			
		CENTRAL SERVICES LOWER BASIN FACILITY	2.55			
		CHARLES RIVER RESERVATION	111.15			
		CHARLES RIVER RESERVATION/BU BOATHOUSE	0.89			
		DANEHY PARK	7.64			
		JOHN F. KENNEDY MEMORIAL PARK	5.06			
		MDC PARK	3.67			
		MDC RINDGE AVENUE SITE	11.95			
		MEMORIAL DRIVE PARKWAY	0.84			
		PARCEL INDUSTRIAL PARK ROAD	4.17			
		POOL/MAGAZINE BEACH	11.50	Pool Building/Magazine Beach	1	2,200
				Pool/Magazine	1	4,500
				Stone Building/Magazine Beach	1	700
		POOL/MCCREHAN MEMORIAL	0.61	McCrehan Memorial Bathhouse	1	
				Pool/McCrehan Memorial	1	3,000
		R.O.W. PARCEL FRESH POND PARKWAY	0.65			
		RINK/SIMONI MEMORIAL	0.77	Rink/Simoni Memorial	1	33,000
	MHD	EAST CAMBRIDGE IMPROVEMENT	0.06			
		PARCEL CHARLESTOWN AVE	0.67			
		PARCEL INDUSTRIAL PARK ROAD	0.21			
		PARCEL MSGR OBRIEN HIGHWAY	0.69			
		R.O.W. PARCEL FIRST ST	0.11			
		R.O.W. PARCEL GORE ST	0.06			
		R.O.W. PARCEL MSGR OBRIEN HIGHWAY	0.01			
		R.O.W. PARCEL RTE 2	0.17			
		R.O.W. PARCEL RTE 3	0.08			
		R.O.W. RAILROAD PARCEL B&M	0.10			
		R.O.W.INDUSTRIAL PARK RD/CHARLES RIVER	1.21			
	MIL	ARMORY - CAMBRIDGE	2.42	Armory	1	26,700
	SDM	SHERIFF'S DEPARTMENT MIDDLESEX		Middlesex Jail Cambridge	1	84,608
	TRC	EAST CAMBRIDGE TRIAL COURT	0.74	Courthouse	1	42,000
		MIDDLESEX COUNTY REGISTRY OF DEEDS/COURT		Registry Probate & Fam Court	1	550,000
		MIDDLESEX SUPERIOR/CAMBRIDGE DISTRICT	0.00	Superior/District Court	1	550,000
		Totals for Cambridge	232.88		12	1,496,708
Canton	DCR	NEPONSET RIVER WATERSHED	7.81			
	DMR	LIMITED GROUP RESIDENCE REGION VI	0.00	LGR House 3 Old Randolph Rd	1	3,900
				LGR Shed A	1	70
				LGR Shed B	1	85
	DPH	MASS HOSPITAL SCHOOL	165.80	Administration Office	1	41,966
				Baylies Cottage/Dormitory	1	11,500
				Boathouse	1	200
				Bradford Hospital	1	30,268

Table 4: Improvements at Each State Facility by Municipality

Municipality	Agency	Facility Name	Acreage	Improvement	#	GSF
Canton	DPH	MASS HOSPITAL SCHOOL	165.80	Brayton High School	1	108,312
				Chauffer Garage	1	3,072
				Cow Barn	1	3,822
				Donovan Building/Nurses Home	1	44,703
				Elementary School	1	5,739
				Ellis Cottage/Dormitory	1	11,500
				Garage	1	3,072
				Gates Dormitory	1	9,780
				Greenhouse	1	200
				Guard House	1	40
				Gym/Pool Complex	1	34,765
				Horse Barn	1	3,050
				Industrial Building	1	9,572
				Jeep Garage	1	620
				Laundry	1	4,136
				Morrison Hall	1	10,712
				Nature Trail Lodge	1	1,781
				Nelson Building/Hospital	1	66,378
				New Power Plant	1	5,800
				Old Power Plant	1	5,917
				Open Shed	1	3,000
				Pinkerton Building	1	6,570
				Ross Unit/Dormitory	1	11,500
				Superintendent House	1	5,076
	FWE	WMA BACK RIVER	16.53			
	MAS	MASSASOIT COMMUNITY COLLEGE	17.00	Blue Hills Building	1	190,600
	MDC	BLUE HILLS RESERVATION	198.81	Compression Room	1	600
				Garage	1	1,500
				Ice Cream Shop/Guard	1	360
				Indian House & Garage	1	200
				Ski Area Lodge	1	4,500
				Ski School	1	600
		BLUE HILLS RESERVATION/FOWL MEADOWS	0.17			
		BROOKWOOD FARM	52.00	Barn	1	2,519
				Farmers Cottage	1	594
				Gatekeepers Cottage	1	1,181
				Main House	1	5,500
				Milk Shed	1	276
				Sugar House	1	810
				Tractor Shed	1	1,200
		GOLF COURSE/PONKAPOAG	590.90	Chemical Shed	1	225
				Clubhouse	1	8,087
				Corn Crib	1	350
				Maintenance Garage	1	4,325
				Pro Shop & Ticket Booth	1	640
				Pump House	1	150
				Redman Farmhouse	1	5,813
		NEPONSET RIVER PARK RESERVATION	851.00			
	MHD	MHD CANTON STOCK FACILITY-D4	0.00			
		R.O.W. PARCEL RTE 128	70.25			
		Totals for Canton	1,970.27		52	677,136
Carlisle	DEM	CARLISLE STATE FOREST	22.90			
		GREAT BROOK FARM STATE FOREST	30.60			
		GREAT BROOK FARM STATE PARK	866.58	Anderson Barn	1	2,808
				Bull Barn	1	800
				Cabin/Garage HO	1	1,118
				Donkey Barn	1	160
				Dwelling & Garage	1	2,912
				Hadley House	1	964
				Hadley House Garage	1	528
				Hart Barn & Silo	1	6,180
				Headquarters	1	2,016
				Headquarters Shed	1	160
				Log Cabin	1	900
				Log Cabin Shed	1	130
				Main Barn	1	14,268
				Main Farm House	1	1,974
				Main Farm Silo	1	
				MainFarmClivusMotromToilets	1	108
				Manseau Garage	1	576
				Manseau House	1	1,358
				North Farm Barn	1	2,880

Table 4: Improvements at Each State Facility by Municipality

Municipality	Agency	Facility Name	Acreage	Improvement	#	GSF
Carlisle	DEM	GREAT BROOK FARM STATE PARK	866.58	North Farm House	1	1,647
				Pole Barn	1	3,600
				Region II Headquarters	1	2,249
				Regional II Meeting Room	1	642
				Silos (2)	1	200
				South House	1	1,674
				South House Garage	1	1,200
				Woods Hound House	1	480
				Woods House	1	2,472
	FWE	CONCORD RIVER ACCESS	0.20			
		MARSHLAND	6.00			
	MHD	R.O.W. PARCEL RTE 27	0.50			
		Totals for Carlisle	926.78		28	54,004
Carver	DEM	FT46-FIRE SIGHTING TOWER		FT46-Fire Sighting Tower	1	400
		MYLES STANDISH STATE FOREST	2,000.00	Administration	1	5,490
				Barrett Pond Area #1Bathouse	1	320
				BarrettPon Area 2 Wate SupShed	1	64
				BarrettPondArea #2 Bathouse #1	1	738
				BarrettPondArea #2 Bathouse #2	1	738
				Capentry Shop	1	936
				Carver Tower - Generator Shed	1	96
				Dwelling	2	4,221
				Dwelling Garage	1	660
				Fire Station Garage	1	4,980
				Garage Storage	1	840
				Generator Shed	1	64
				Interpretive Center	1	1,224
				Maintenance Building	1	6,687
				Old AbandonedFire Tower	1	400
				Old Interpretive Center	1	140
				Old Maintenance Garage	1	4,620
				Prisoner's Tool Storage Shed	1	60
				Recycling Center	1	100
				Recycling Center Shed	1	80
				RV Trailer Sanitation Station	1	256
				Salt/Sand Storagew	1	925
				Shed	1	36
				Unleaded/DieselFuelPump&Tanks	1	648
				Vehicle Storage #1	1	2,856
				Vehicle Storage #2	1	2,380
				Weeks House Garage	1	460
	FWE	MUDDY POND AREA	71.36			
	MHD	R.O.W. PARCEL RTE 44	15.44			
		RELOCATION ROUTE 44	10.38			
		Totals for Carver	2,097.18		29	40,419
Charlemont	DEM	CATAMOUNT STATE FOREST	49.00			
		MOHAWK STATE FOREST	357.14			
		MOHAWK TRAIL STATE FOREST	1,543.00	4 Bay Garage	1	1,339
				Bathroom (Defunct)	1	315
				Cabin 1	1	438
				Cabin 2	1	428
				Cabin 3	1	182
				Cabin 4	1	378
				Cabin 5	1	252
				Cabin 6	1	480
				Cabin 7	1	480
				Comfort Station / Picnic Area	1	896
				Comfort Station/Cabin Bathroom	1	625
				Comfort Station/Lower Camp	1	660
				Comfort Station/UpperCamp	1	288
				Concession	1	500
				Contact Station	1	90
				Contact Station (Defunct)	1	27
				Fire Garage	1	504
				Gas Storage	1	27
				Headquarters/Office/4BayGarage	1	2,385
				Nature Center	1	1,450
				Pavilion	1	512
				Pump House	1	60
				Pump House (Defunct)	1	64
	DFA	APR KINCHLA FARM	47.00			

Table 4: Improvements at Each State Facility by Municipality

Municipality	Agency	Facility Name	Acreage	Improvement	#	GSF
Charlemont	FWE	DEERFIELD RIVER BOAT LAUNCH	4.15			
	MHD	HIGHWAY REST AREA TURNPIKE	9.40			
		MHD FACILITY-D1	0.08			
		Totals for Charlemont	2,009.77		23	12,380
Charlton	DEM	FIRE DISTRICT 7 FIRE TOWER	0.50	Fence	1	
				Fire Tower	1	
	DFA	APR ROBERT E MAYNARD LAND TRUST FARM	490.39			
	DFW	GLEN ECHO LAKE PUBLIC ACCESS	1.00			
	FWE	WMA CHARLTON	220.00			
	MHD	MHD CHARLTON DEPOT-D3	3.44	Salt Shed	2	9,750
				Trailor	1	900
		Totals for Charlton	715.33		5	10,650
Chatham	MHD	R.O.W. DRAINAGE PARCEL	0.96			
		Totals for Chatham	.96			
Chelmsford	DCR	BARTLESON FARMSTEAD	12.56			
	DEM	DEM LAND PARCEL	20.60			
		FT21-FIRE SIGHTING TOWER		Fire Sighting Tower	1	100
				Shed	1	180
		GREAT BROOK FARM STATE PARK	0.06	Fence	1	
	LOW	UMASS - LOWELL	42.00	Gould Building	1	12,899
				Parking	3	145,050
				Read Building	1	16,669
				Residence	1	5,542
				Residence Ground Garage	1	420
				Richardson Building	1	16,216
				Upham Building	1	20,200
	MHD	MHD CHELMSFORD DEPOT-D4	10.14	Bathroom Shack	1	216
				Garage	1	1,830
				Garage/3 Bay Carport	1	1,626
				Gas Shack	1	170
				Office Shack	2	432
				Salt Shed/Seasonal	1	3,400
				Salt/Sand Seasonal	2	6,200
				Tool Shack	1	216
				Tools Shack / Garage	1	216
				Vehicle Repair Garage	1	7,200
		PARKING/LOWELL SECONDARY TRACK	0.17			
		Totals for Chelmsford	85.53		24	238,782
Chelsea	BHC	BUNKER HILL COMMUNITY COLLEGE	0.68	Chelsea Campus	1	29,750
	CHE	SOLDIERS HOME - CHELSEA	20.97	Administration/Dorms	1	203,719
				Commandant's Home	1	11,270
				Greenhouse	1	364
				Incinerator	1	5,400
				Keville House	1	40,300
				Laundry	1	13,860
				Lawrence F Quigley Memorial	1	216,600
				Overhead Passageway	1	1,312
				Power Plant	1	6,138
				Sargent Hall	1	23,680
				Water Tower	1	3,600
				Williams House	1	18,375
	DMH	CHOICE HOUSING	0.10	Choice House 64 Essex St	1	4,087
	MDC	CHELSEA RIVER ACCESS	0.56			
		POOL/VIETNAM VETERANS MEMORIAL	1.30	Admiral L Hill Storage Buildin	1	400
				Bathhouse	1	4,200
				Pool/Vietnam Veterans	1	3,000
				Sanitary/Admiral Hill	1	1,500
		PUMPING STATION	0.19			
		SEWAGE TREATMENT PLANT	2.87			
	MHD	DIST 8 ELEC SUB-STATION 8.28	0.00	Elec Sub Stat 8.28	1	144
				Engineer Shack	1	218
		MHD REVERE DEPOT-D4		Office Shed	1	247
		R.O.W. PARCEL ARLINGTON ST	2.28			
		R.O.W. PARCEL CARTER ST	3.92			
		R.O.W. PARCEL MYSTIC RIVER	0.00			
		R.O.W. PARCEL RTE 1	0.03			
	TRC	CHELSEA TRIAL COURT	0.52	Courthouse	1	
		Totals for Chelsea	33.42		22	588,164
Cheshire	DEM	APPALACHIAN TRAIL	530.00			
		COUNTY LAKE HOOSAC	457.00			
		MOUNT GREYLOCK RESERVATION	931.73			

Table 4: Improvements at Each State Facility by Municipality

Municipality	Agency	Facility Name	Acreage	Improvement	#	GSF
Cheshire	DFA	APR JANOWYCZ FARM	150.00			
	DFW	WMA SAVOY	1,753.00			
	FWE	WMA STAFFORD HILL	1,556.30	Barn	2	13,290
				Barn #3	1	4,342
				Barn #4	1	1,681
				Barn #5	1	2,420
	POL	STATE POLICE STATION	0.00	Shed	1	324
				State Police Barracks	1	3,900
		Totals for Cheshire	5,378.03		7	25,957
Chester	DEM	CHESTER/BLANDFORD STATE FOREST	1,181.00	Administration Building	1	1,280
				Comfort Station	2	108
				Comfort Station Chester	1	157
				Contact Station	1	180
				Garage	1	2,376
				Pavilion	2	2,600
				Pavilion@Boulder Park	1	1,350
				Pump House	1	81
	DFW	WMA FOX DEN	291.33			
		WMA HIRAM FOX	180.00			
		WMA JOHN J KELLY	1,886.40			
		WMA MICA MILL BROOK	812.00			
	FWE	WESTFIELD RIVER ACCESS AREA	3.50			
		WESTFIELD RIVER MIDDLE BRANCH	3.32			
		WMA HIRAM FOX	1,055.00			
		WMA KELLY	208.00			
		Totals for Chester	5,620.55		10	8,132
Chesterfield	DEM	CHESTERFIELD GORGE STATE FOREST	31.39			
		CHESTERFIELD STATE FOREST	235.00			
		EAST BRANCH STATE FOREST	1,726.40			
		GILBERT A BLISS STATE FOREST	311.30			
		KRUG SUGARBUSH STATE FOREST	25.90			
	DFA	APR WICKLAND FARM	196.00			
	DFW	CHESTERFIELD GORGE STATE FOREST	73.04			
		CHESTERFIELD WCE	190.00			
		WCE CHESTERFIELD	300.00			
		WMA CHESTER	194.00			
		WMA FISK MEADOW	612.60			
		WMA HIRAM FOX	96.00			
		WMA SAVOY	79.00			
	FWE	WMA FISK MEADOW	613.67			
		WMA HIRAM FOX	246.31			
	MHD	R.O.W. PARCEL RTE 143	0.61			
		Totals for Chesterfield	4,931.22			
Chicopee	CAM	CHICOPEE LAND PARCEL	0.21			
	DEM	CHICOPEE STATE PARK	491.50	Bathhouse	1	3,240
				Comfort Station	1	540
				Contact Station	1	432
				Garage 10 Bay	1	4,428
				Gatehouse Buildings/Pump House	1	300
				Headquarters/Support	1	486
				Pagoda	1	2,100
				Parking Lot	2	115,000
				Pavilion	1	1,080
				Storage Shed	2	171
		CONNECTICUT RIVER GREENWAY STATE PARK		Boat Ramp/Access Area 1	1	3,128
		POOL/SARAH JANE MEMORIAL	2.96	Bathhouse	1	5,360
				Pool	1	3,750
				Pool/Wading	1	800
	FWE	CONNECTICUT RIVER ACCESS	2.20	Boat Launch & Parking	1	10,000
	MHD	R.O.W. PARCEL RTE 116	0.18			
		R.O.W. PARCEL RTE I-391	86.97			
		RAILROAD BRIDGE	0.20			
	MIL	ARMORY - CHICOPEE	4.04	Armory	1	19,955
	SDH	HAMPDEN REGIONAL WOMEN'S CORRECTION	20.58	HampdenRegionalWomen'sFacility	1	114,211
	TRC	CHICOPEE DISTRICT COURT	1.86	Courthouse	1	20,250
		Totals for Chicopee	610.70		20	305,231
Clarksburg	DEM	CLARKSBURG STATE FOREST	77.50			
		CLARKSBURG STATE PARK	3,248.00	Bathhouse	1	360
				Comfort Station	3	1,644
				Garage	1	1,500
				Headquarters	1	2,350

Table 4: Improvements at Each State Facility by Municipality

Municipality	Agency	Facility Name	Acreage	Improvement	#	GSF
Clarksburg	DEM	CLARKSBURG STATE PARK	3,248.00	Pavilion	1	1,536
				Pump House	1	100
				Tool Shed	1	180
		FLORIDA STATE FOREST	140.72			
		NATURAL BRIDGE STATE FOREST	3.10			
	MHD	R.O.W. PARCEL RTE 8	3.60			
		Totals for Clarksburg	3,472.92		9	7,670
Clinton	DEM	POOL/CLINTON STATE	3.00	Bathhouse	1	2,345
				Filter Building	1	650
				Garage	1	1,130
				Main Pool	1	5,100
				Office Headquarters	1	1,004
	DFW	MOSS POND PUBLIC ACCESS AREA	16.10			
		PROJECT NEDVED	0.25			
		WMA NASHUA RIVER CORR R&ES	42.62			
	MDC	WACHUSETT RESERVOIR WATERSHED	1,437.16	Administrative Office Trailer	1	2,450
				Carpenter Shop	1	1,760
				Crew Trailer	1	670
				Garage	2	1,800
				Garage #1	1	308
				Garage #2	1	720
				House #1	1	2,760
				Lean-to	1	3,200
				Lumber Shed	1	900
				Maintenance Garage	1	4,050
				Oil Shed	1	325
				Ranger Station	1	2,750
				Sand/Salt Shed	1	336
				Shed	2	272
				Storage	1	1,896
				Water Quality Lab	1	1,700
		WACHUSETT/SUDBURY HEADQUARTERS	15.40	1 Bay Garage	1	600
				2 Bay Garage	1	704
				Dam/Power/Wachusett	1	7,696
	MIL	ARMORY - CLINTON	0.57	Armory	1	34,400
	TRC	CLINTON DISTRICT COURT	4.50	Courthouse	1	19,440
		Totals for Clinton	1,519.60		28	98,966
Cohasset	DEM	WOMPATUCK STATE PARK	725.05			
	MHD	MHD COHASSET DEPOT-D5	14.19	Crew Office	1	840
				Foreman Office Trailer	1	720
				Garage/Storage/Shed	1	2,640
				Records Building	1	8,010
				Salt & Sand Storage #7 230	1	3,840
				Salt & Sand Storage #7 250	1	2,400
				Sigh Storage Shed	1	56
				Storage #7 390	1	242
				Storage #7 400	1	242
				Water Quality Monitoring Shed	1	600
		Totals for Cohasset	739.24		10	19,590
Colrain	DEM	CATAMOUNT STATE FOREST	1,672.50			
		COLRAIN STATE FOREST	199.00			
		HAROLD O COOK STATE FOREST	707.00			
	DFA	APR BRIGHAM FARM	215.00			
		APR CHESTER FARM	87.00			
		APR FRANKLIN LAND TRUST FARM	146.00			
		APR JUREK FARM	114.00			
		APR SCRANTON FARM	185.92			
		APR SESSLER FARM	62.00			
		APR SHEARER FARM	67.86			
		APR SYLVESTER FARM	21.00			
	DFG	APR DREW FARM	29.98			
	DFW	GREEN RIVER ACCESS AREA	29.51			
		PROJECT HAGER FLT	85.00			
		WMA CATAMOUNT	18.00			
		Totals for Colrain	3,639.77			
Concord	DEM	WALDEN POND STATE RESERVATION	349.29	Barn	1	830
				Cabin	1	200
				Comfort Station	1	626
				Contact Station	1	126
				Fireplace	1	40
				Garage #1	1	1,426

Table 4: Improvements at Each State Facility by Municipality

Municipality	Agency	Facility Name	Acreage	Improvement	#	GSF
Concord	DEM	WALDEN POND STATE RESERVATION	349.29	Laundry	1	288
				Main Bathhouse	1	1,728
				Residence / Office	1	3,024
				Shed #1	1	186
	DFA	APR HUTCHINS FARM	66.80			
		APR TOWN OF CONCORD FARM	43.37			
	DOC	MCI - CONCORD	219.91	A Building	1	33,500
				B Building	1	20,748
				C Building Special Housing	1	23,200
				D Building Kitchen & Dining	1	14,900
				E Building Housing Unit	1	34,640
				F Building Warehouse	1	28,600
				Food Rrefuse Refrigerator	1	260
				Fuel Tank	1	140
				G Building Power Supply	1	7,200
				Garage 7/Auto Body	1	6,500
				Generator Building #17	1	2,400
				H Building Gym	1	64,000
				I Building Industrial	1	37,200
				J Building Housing Unit	1	77,600
				J Building Phase II	1	49,000
				K Building Chapel	1	6,400
				L Building Housing Unit	1	40,800
				Modular Unit #2	1	16,600
				Overflow Building	1	28,960
				Pavilion (Big Yard)	1	2,460
				Paving	1	144,000
				Scale Building	1	120
				Shed	1	64
				Training Building	1	4,700
				Vehicle Trap #13	1	380
				Walk/Grounds #14	1	900
				Wall/Observation Tower	1	2,100
				Waste Water Grit Chamber #20	1	180
				Waste Water Headworks #19	1	760
				Waste Water Operations #18	1	1,970
				Waste Water/Filter #22	1	1,140
				Waster Water Sludge #21	1	3,600
				Waster WaterSamplingSheds/Beds	1	880
				White Row House#2	1	6,300
		NORTHEASTERN CORRECTIONAL CENTER	83.75	Agway Feed Bin 1 & 2	1	200
				Bulker Silo	1	3,200
				Concord Storage Barn #13	1	3,960
				Concord Storage Barn #16	1	1,976
				Cow Barn #4	1	32,464
				Cuming House	1	3,510
				Cuming House Garage A	1	825
				Cuming House Garage B	1	25
				Dry Cow Barn	1	5,456
				Dry Storage #7	1	600
				Farm Dorm/Housing	1	28,644
				Farm Garage #11	1	1,380
				Gralton Hall Housing	1	11,787
				Gym/Visiting	1	11,875
				Hay Barn	1	2,100
				Manure Pit #5	1	4,800
				O.U.S. Building #3	1	2,880
				Piggery #17	1	1,800
				Shed A Storage #2	1	56
				Shed B Storage #15	1	25
				Storage Barn #14	1	5,600
				Tank (Diesel Fuel)	1	66
				Upright Silo	1	510
				Upright Silo #2	1	491
				Walk-In Refrigerator #8	1	240
				Walks/Grounds #10	1	110
				Walks/Grounds #9	1	130
	FWE	WMA PANTRY BROOK	1.50			
	MHD	MHD CONCORD LAND PARCEL	10.80			
		MHD CONCORD TURNPIKE FACILITY	9.08			
		MHD CONCORD TURNPIKE MAINTENANCE AREA	2.81			
		MHD CROSBY CORNER FACILITY	2.61	Garage	1	7,200

Table 4: Improvements at Each State Facility by Municipality

Municipality	Agency	Facility Name	Acreage	Improvement	#	GSF
Concord	MHD	MHD CROSBY CORNER FACILITY	2.61	Salt/Sand Storage	2	6,800
		MHD ELM ST FACILITY-D4	2.90	Barn	1	7,080
				Building (Garage)	1	12,870
				Communications Shelter	1	120
				Fence	1	
				Paving	1	27,200
				Tower	1	
		MHD ELM ST ROTARY FACILITY	2.44			
		MHD RTE 2 MAINTENANCE AREA	4.66			
		R.O.W. PARCEL ARENA TERRACE	0.39			
		R.O.W. PARCEL BAKER AVE	2.46			
		R.O.W. PARCEL ELM ST	0.82			
		R.O.W. PARCEL FAIRHAVEN ROAD	0.93			
		R.O.W. PARCEL MAIN ST	1.79			
		R.O.W. PARCEL OLD ROAD	0.67			
		R.O.W. PARCEL ROUTE 2	47.96			
		R.O.W. PARCEL ROUTE 2 ELM ST	1.99			
		SAFETY IMPROVEMENTS ROUTE 2	4.37			
		SUR R.O.W. PARCEL ROUTE 2	0.32			
	MIL	ARMORY - CONCORD	1.00	Armory	1	36,500
	POL	STATE POLICE BARRACKS	3.50	Paving	1	12,400
				Police Barracks	1	4,800
	TRC	CONCORD DISTRICT COURT	8.80	District Court Middlesex Divis	1	25,219
	UMA	UMASS EXTENSION SERVICE SITE		Garage 1	1	700
				Garage 2	1	1,600
				Main Building	1	4,674
		Totals for Concord	874.92		87	942,549
Conway	DCR	SOUTH RIVER STATE FOREST	32.00			
	DEM	BRANDFORD CONWAY STATE FOREST	50.00			
		CONWAY STATE FOREST	1,927.90			
		RAYMOND CONWAY STATE FOREST	15.00			
		SOUTH RIVER STATE FOREST	190.50			
	DFA	APR ANTES FARM	607.00			
		APR ELDRIDGE FARM	58.67			
	DFW	WMA POLAND BROOK	593.73			
		Totals for Conway	3,474.80			
Cummington	DAR	APR THAYER FARM	150.00			
	DEM	DEER HILL STATE RESERVATION	795.58			
		WESTFIELD RIVER EAST BRANCH	75.00			
	DFA	APR COWELL FARM	150.20			
		APR HERRON FARM	181.50			
		APR STREETER FARM	277.95			
		APR UPLAND FARM	80.50			
	DFW	WMA CUMMINGTON	177.57			
		WMA POWELL BROOK	28.80			
	FWE	WESTFIELD RIVER ACCESS AREA	0.73			
		WMA CUMMINGTON	196.03			
		WMA SWIFT RIVER	242.00			
	MHD	MHD CUMMINGTON LAND PARCEL	0.00			
		Totals for Cummington	2,355.86			
Dalton	DEM	APPALACHIAN TRAIL	819.66	Comfort Station	1	16
				Shed	1	330
		WACONAH FALLS STATE PARK	22.40	Clivus	1	81
	DFA	APR BARDIN FARM	148.09			
		APR HOLIDAY FARM	204.00			
		APR MUSANTE FARM	136.00			
	DFW	CRANE-BOULDERS CR	80.00			
		PROJECT CRANE COMPANY	233.49			
		WMA CHALET	1,863.83			
		WMA SAVOY	1,710.98			
	FWE	FWE DISTRICT HEADQUARTERS	0.90	Headquarters	1	2,816
				Sign	1	2
		WMA HOUSATONIC RIVER VALLEY	10.70			
	MHD	MHD DALTON DEPOT-D1	2.40	Equipment A	1	4,000
				Fence	1	
				Maintenance	1	4,360
				Pavement	1	30,100
				Salt Shed A	1	3,320
				Salt Shed A Salt	1	3,040
				Storage B	1	288
				Storage Shed C	1	288

Table 4: Improvements at Each State Facility by Municipality

Municipality	Agency	Facility Name	Acreage	Improvement	#	GSF
Dalton	MHD	MHD DALTON DEPOT-D1	2.40	Underground Tank D	1	540
		R.O.W. PARCEL MAIN ST	0.01			
		Totals for Dalton	5,232.46		14	49,181
Danvers	CAM	COUNTY CONSERVATION LAND	11.21			
		DANVERS STATE HOSPITAL CEMETERY	1.76			
		SUR DANVERS STATE HOSPITAL	8.14			
		SUR DANVERS STATE HOSPITAL HIGHLANDS	198.74	A Annex	1	11,372
				A Building	1	51,452
				Art Cottage	1	1,873
				B Building	1	58,596
				Bonner Building Hospital	1	110,118
				C Building	1	59,044
				Catholic Chapel	1	12,000
				D Building	1	47,900
				Female Home	1	26,832
				Female Hydro	1	14,458
				G Building	1	47,900
				Grey Gables	1	10,101
				H Building	1	56,388
				Head House	1	1,200
				Hillside Large Garage	1	11,622
				Hillside Small Garage	1	420
				I Building	1	57,844
				Industrial Building	1	24,480
				J Annex	1	13,248
				J Building	1	43,292
				Kirkbride Administration	1	21,960
				Kirkbride Front	1	16,380
				Kitchen & Rehabilitation	1	43,564
				Male Home	1	26,016
				Male Hydro	1	12,942
				Music Cottage	1	1,873
				Old Laundry	1	18,120
				Old Paint Shop	1	1,416
				Old Surgical Building	1	2,310
				Protestant Chapel	1	3,600
				Pump House	1	1,064
				Water Tower	1	1,000
		SUR DANVERS STATE HOSPITAL LOWLANDS	1.76	Cottage 4	1	2,602
				Cottage 6 Garage	1	220
				Cottage 6 Security	1	2,775
				Farm Hall	1	11,118
				Garage At Detox	1	945
				Grove Hall/Detox Center	1	13,932
				Laundry	1	26,322
				Power Plant	1	11,480
				Repair Garage	1	2,300
				Sand Shed	1	3,751
				Storage Shed	1	1,860
				Tractor Shed	1	2,517
				Vegetable Storehouse	1	10,000
				Warehouse	1	29,424
		SUR DMR LAND PARCEL	0.37			
	DFA	APR AGRICULTURAL	225.00			
		APR CLARK FARM	12.08			
		APR CONNORS FARM	59.03			
		APR HORACE A CLARK MEMORIAL	25.00			
	DMH	CHOICE HOUSING	0.00	Choice House 2 Riverside St	1	5,256
				Choice House 4 Riverside St	1	
		DMH GROUP HOME COTTAGE 10		Cottage #10 Garage	1	720
				Cottage #10 Group Home	1	3,843
		DMH GROUP HOME COTTAGE 7		Cottage #7	1	4,408
				Cottage #7 Garage	1	
	DMR	DMR GROUP HOME COTTAGE 2		Cottage #2 Garage	1	312
				Cottage #2 Group Home	1	3,896
		DMR GROUP HOME COTTAGE 3		Cottage #3 Group Home	1	3,843
		HOGAN REGIONAL CENTER	40.25	2 Hathorn/Nursery/Residential	1	52,256
				3 Hathorne Circle/Day Care	1	46,675
				4 Hathorne Circle/Residential	1	55,610
				5 Hathorne Circle/Laundry	1	15,068
				Administration	1	22,690
				Corridor A	1	7,360

Table 4: Improvements at Each State Facility by Municipality

Municipality	Agency	Facility Name	Acreage	Improvement	#	GSF
Danvers	DMR	HOGAN REGIONAL CENTER	40.25	Corridor B	1	5,960
				Corridor C	1	1,248
				Greenhouse	1	2,600
				Infirmary/1 Hathorn	1	43,514
				Recreation Building	1	49,617
				Sewage Pump House	1	612
				Sewage Screen House	1	368
				Training Center 6 Hathorne	1	43,043
		LIMITED GROUP RESIDENCE REGION III	0.37	LGR House 1 - 3 Acess Rd.	1	3,476
				LGR House 2 - 474 Maple St.	1	3,476
				LGR Screen House-474 Maple St.	1	140
				LGR Shed 1 - 3 Acess Rd.	1	80
				LGR Shed 2 - 474 Maple St	1	80
	DOE	ESSEX AGRICULTURAL TECHNICAL INSTITUTE	109.32	Alumni Gymnasium # 9	1	14,354
				Aquaculture # 51	1	625
				Auto Shop / Equipment # 18	1	2,506
				Blue Garage Yard Item # 37	1	800
				College Mechanics # 41	1	2,960
				DairyOldBarnsMilkRoom # 24	1	12,156
				Dog Grooming/Cow Barn # 40	1	5,614
				Extention Hall # 20	1	7,162
				Farm Garage # 29	1	4,120
				Farm House#10AnnfeldFarStnd#4	1	1,372
				Farm Stand # 46	1	1,118
				Field House # 32	1	4,864
				Floriculture Assembly Bldg # 5	1	12,608
				Four Outside Bird Pavillions	1	500
				Gallant Hall # 45	1	21,768
				Garage Yard Item # 18	1	1,560
				Greenhouse # 1Yard Item-P # 18	1	4,530
				Greenhouse # 2Yard Item-P # 18	1	4,530
				Greenhouse # 42 Yard Item # 5	1	2,464
				Greenhouse # 42A Yard Item # 5	1	1,824
				Greenhouse # 43Yard Item-P # 5	1	1,020
				Greenhouse # 50Yard Item-G # 5	1	650
				Horse Barn # 27	1	8,320
				John T Berry Hall Bldg # 38	1	35,096
				Larkin Hal # 8	1	2,860
				Lawn Mower Shed	1	512
				Lumber Shed # 22	1	1,342
				Maintenance Shop # 23	1	11,607
				Maude Hall # 7	1	21,625
				McNamara O'Shea Science # 4	1	27,516
				Pavilion	1	448
				PesticideStorage #49YardItem#5	1	600
				Pig Pen # 31	1	3,328
				Red Shed # 47 Yard Item #23&22	1	2,160
				Sanford Hall # 3 SpaffordHouse	1	4,573
				Saw Mill # 48	1	420
				Sheep Barn # 39 Yard Item # 18	1	1,860
				Shops # 19-FarmshopsBldg&Gara	1	12,877
				Smith Hall # 1	1	18,715
				Steel Shed # 46	1	1,640
				Storage Shed Yard Items # 18	1	174
				VegMarketGardenGreenhouse # 3	1	4,672
				Wood Hall # 2	1	2,902
	MHD	R.O.W. PARCEL RTE 1	0.09			
		R.O.W. PARCEL RTE 128	2.82			
		R.O.W. PARCEL RTE I-95	8.28			
		ROUTE 62 AND ROUTE 1 RAMP EASEMENT	0.19			
	MIL	ARMORY - DANVERS	5.63	Armory	1	23,200
				Parking Lot	1	10,000
	NSC	NORTH SHORE COMMUNITY COLLEGE	0.00	4 Bay Storage Garage	1	1,800
				Allied Health & Science	1	100,800
				Friends Building	1	2,400
				Garage	1	900
	POL	STATE POLICE BARRACKS	9.28	Administration Building	1	27,273
		Totals for Danvers	719.32		124	1,744,507
Dartmouth	DEM	ACUSHNET CEDAR SWAMP	473.98	Woodis House	1	120
				Woodis House Shed	1	120
		ALLEN'S POND NATURAL AREA	120.05			
		DEMAREST LLOYD STATE PARK	221.51	Bathhouse	1	1,880

Table 4: Improvements at Each State Facility by Municipality

Municipality	Agency	Facility Name	Acreage	Improvement	#	GSF
Dartmouth	DEM	DEMAREST LLOYD STATE PARK	221.51	Contact Station	2	314
				Pump House	1	96
				Sheds	1	240
		HORSENECK BEACH STATE RESERVATION	84.00			
		PROJECT HAWES	56.59			
		TURNERS POND	26.46			
	DFA	APR BETTENCOURT FARM	3.41			
		APR BROWNELL FARM	108.96			
		APR BURGESS FARM	42.75			
		APR ISLAND VIEW FARM	30.54			
		APR KING LOPOULOS FARM	115.00			
		APR KING REALTY CORP FARM	26.33			
		APR MASS LAND CONSERVATION TRUST FARM	118.00			
		APR MOTHA FARM	39.48			
		APR YACUBIAN FARM	80.00			
	DFW	APR RYDER FARM	6.13			
		DFWELE NEW AREA	473.00			
		WMA NOQUOCHOKE NON GAME	112.87			
	MHD	MHD DARTMOUTH FAUNCE CORNER-D5	29.93	Comfort Station #6-205	1	216
				Crew Quarters #6-206	1	216
				Equiptment Storage #6-194	1	216
				Foreman Office #6-203	1	216
				Gas Shack/Pump Controls	1	372
				Highway Garage #6-229	1	576
				Office Trailer	1	672
				Salt/Sand Storage #6	1	3,360
				Salt/Sand Storage #6-242	1	3,360
				Storage Shed Misc.	1	192
				UnleadedDieselFuelPump&Canopy	1	530
		MHD DARTMOUTH STATE RD-D5	1.14	Equip Storage #6-29	1	832
				Office/Highway Garage	1	5,132
				Salt/Sand Storage #6-243	1	2,400
				Salt/Sand Storage #6-244	1	3,840
		R.O.W. PARCEL FAUNCE CORNER ROAD	4.64			
		R.O.W. PARCEL RTE 195	1.76			
	POL	STATE POLICE BARRACKS	4.78	North Dartmouth Garage	1	730
				Police Barracks	1	3,400
	SBD	BRISTOL COUNTY HOUSE OF CORRECTION	104.64			
	UMD	UMASS - DARTMOUTH	706.50	128 Chase Road	1	5,955
				Auditorium	1	46,500
				Auditorium Annex	1	6,800
				C.NormanDionScience&Engineerin	1	80,000
				Campus Center	1	67,000
				Facility Storage Shed	1	600
				Football Storage Shed	1	600
				Foster Administration Building	1	46,500
				Francis Tripp Athletic Center	1	78,000
				Garage Athletic Grounds Storag	1	600
				Garage/Baseball Field	1	180
				Garage/Softball Field	1	154
				Ground Crew Mobile Trailer	1	400
				Group 1 Liberal Arts & Busines	1	120,000
				Group 2 Science & Engineering	1	185,000
				Guard Shack	1	120
				Janitorial Storage #1	1	320
				Janitorial Storage #2	1	320
				Library	1	133,000
				Microwave Antenna Tower	1	207
				Modular Classroom #2	1	1,440
				Modular Classroom #3	1	1,440
				Modular Trailers #1	1	1,440
				Observatory	1	400
				Physical Fitness Center	1	12,328
				Power Pland	1	12,500
				Sewage Pump House	1	100
				Small Boiler Plant	1	1,600
				Textile Technology	1	46,000
				Ticket Booth	1	20
				Track Storage Shed	1	416
				Violette Research	1	39,500
				Visual&PerformingArtsFineArts	1	99,000
		Totals for Dartmouth	2,992.45		57	1,017,470

Table 4: Improvements at Each State Facility by Municipality

Municipality	Agency	Facility Name	Acreage	Improvement	#	GSF
Dedham	MDC	BROOKLINE WATER WORKS	184.32			
		CHARLES RIVER RESERVATION	239.67			
		MDC CHARLES RIVER NEEDHAM AVE	0.19			
		MDC CHARLES RIVER RIVERSIDE DR	0.01			
		MOTHER BROOK	13.58	Charles River Dam Operations	1	162
		NEPONSET RIVER PARK RESERVATION	205.75			
		RECREATION & FLOOD CONTROL	0.27			
		WILSON MOUNTAIN RESERVATION	40.10			
	MHD	MHD DEDHAM DEPOT-D4	1.00	Salt Shed #1	1	3,840
				Salt Shed #2	1	2,000
				Trailer	1	320
		R.O.W. PARCEL PROVIDENCE PIKE	3.38			
		Totals for Dedham	688.27		4	6,322
Deerfield	DAR	APR WILLIAMS FARM	68.30			
		APR WILLIAMS III FARM	171.92			
	DEM	CONNECTICUT RIVER GREENWAY CORRIDOR	194.10			
		CONNECTICUT RIVER GREENWAY STATE PARK	48.19			
		DEERFIELD RIVER PUBLIC ACCESS FACILITY	0.70			
		MOUNT SUGARLOAF RESERVATION	537.12	Observation Deck	1	1,800
				Storage Barn	1	440
		POCUMTUCK RIDGE TRAIL STATE PARK	159.50			
	DFA	APR ALLEN FARM	15.10			
		APR AMERICAN FARMLAND TRUST FARM	67.15			
		APR BAR WAY FARM	66.30			
		APR DEERFIELD LAND TRUST FARM	122.00			
		APR DEERFIELD RIVER CORRIDOR	7.30			
		APR FISHER FARM	11.90			
		APR KARAS FARM	22.00			
		APR KOWNACKI FARM	51.62			
		APR MEADOW BROOK FARM	71.70			
		APR MELNIK FARM	293.56			
		APR MILL VILLAGE FARM	263.48			
		APR ROGERS FARM	196.27			
		APR SAVAGE FARM	9.00			
		APR SHEEPSIDE FARM	49.79			
		APR SMEAD FARM	38.30			
		APR SMIAROSKI FARM	17.00			
		APR SOKOLOSKI FARM	12.00			
		APR STOKARSKI FARM	26.63			
	DFW	DEERFIELD RIVER ACCESS MANAGEMENT AREA	20.00			
		WMA WHATELY GREAT SWAMP	29.08			
	MHD	LOCOMOTIVE MAINTENANCE FACILITY	61.00			
		MHD DEERFIELD DEPOT-D2	12.70	Administration Building/Garage	1	900
				CDL Building	1	216
				Fence	2	
				Garage	1	9,000
				Gas Station	1	729
				Loading Level	1	
				Paving	1	391,875
				Quanset Garage	1	9,600
				Salt Shed A	1	5,400
				Salt Shed B	1	5,400
				Salt Shed C	1	2,700
				Sigh Shed	1	1,260
				Storage Shed	1	216
				Underground Tank	2	
		PARCEL FAUNCE CORNER ROAD	3.65			
		R.O.W. PARCEL EAST DEERFIELD ROAD	0.60			
		R.O.W. PARCEL RTE 10	0.56			
		R.O.W. PARCEL RTE I-91	0.53			
	UMA	UMASS - AMHERST	358.69	Animal Research	1	36,500
				Barn	2	6,962
				Barn 1	1	6,256
				Barn 1 Rewa	1	5,946
				Greenhouse #1	1	1,383
				Greenhouse #2	1	1,383
				Greenhouse #3	1	1,383
				Instrument House	1	105
				Pesticides Shed	1	62
				Residence Rewa	1	2,150
				Storage Barn	2	11,412
				Storage Shed	1	80

Table 4: Improvements at Each State Facility by Municipality

Municipality	Agency	Facility Name	Acreage	Improvement	#	GSF
Deerfield	UMA	UMASS - AMHERST	358.69	Storage Shed #1	1	97
				Storage Shed #2	1	236
				Storage Shed #3	1	157
				Trailer	3	1,920
		Totals for Deerfield	3,007.74		38	505,568
Dennis	DEM	CAPE COD RAIL TRAIL BIKE PATH	16.50			
		FT48-FIRE SIGHTING TOWER	4.14	Bel AtlanticTelecommunications	1	312
				Fire Sighting Tower	1	1
				Shed	1	48
				Transmission Building	1	180
		STAGE ISLAND	18.00			
	MHD	MHD DENNIS DEPOT-D5	4.00	Salt/Sand Storage #7-55	1	2,400
				Salt/Sand Storage #7-551	1	3,360
				Snow/Ice Office Trailer	1	720
		PARKING AREA	7.00	Parking Lot	1	
		R.O.W. PARCEL RTE 28	36.00			
		Totals for Dennis	85.64		8	7,021
Dighton	DFA	APR MT HOPE FARM	9.20			
	MHD	R.O.W. PARCEL RTE 44	0.60			
		R.O.W. RAILROAD PARCEL	29.97			
		Totals for Dighton	39.77			
Douglas	DCR	DOUGLAS STATE FOREST	59.90			
	DEM		4,783.33	AdminBuildingThreeCarGarages	1	4,230
				Changing Room/Guard Shack	1	1,200
				Comfort Station	2	1,665
				Contact Station	1	30
				Dyer Cottage 1	1	604
				Dyer Cottage 2	1	958
				Fire Station	1	2,000
				Nature Center	1	360
				Pavilion	2	2,700
				Shed	1	2,970
				SuperCottageAuxComfortStation	1	720
				Wallace Property Garage	1	320
		RAILROAD PARCEL	68.50			
	DFW	WMA MINE BROOK	217.25			
	MHD	MHD DOUGLAS LAND PARCEL	16.00			
		Totals for Douglas	5,144.98		14	17,757
Dover	DEM	FT51-FIRE SIGHTING TOWER		Fire Sighting Tower	1	225
		MEDFIELD STATE FOREST	111.72			
	DFA	APR POWISETT FARM	106.00			
	MDC	ELM BANK RESERVATION	182.10	A Frame Greenhouse	1	
				Soccer Field Shed	1	64
				Triple Greenhouse	1	
	MHD	RAILROAD BRIDGE	0.00	Railroad Bridge	1	
		Totals for Dover	399.82		5	289
Dracut	DAR	APR JOHN OGONOWSKI MEMORIAL FARM	33.80			
	DEM	DRACUT STATE FOREST	1.06			
		LOWELL-DRACUT STATE FOREST	532.31			
	DFA	APR ABCO CORP FARM	120.00			
		APR JB & C TRUST FARM	15.00			
		APR SHAWS DAIRY FARM	50.00			
	FWE	MASCOPIC LAKE ACCESS	0.08			
		Totals for Dracut	752.25			
Dudley	DFA	APR BATES FARM	101.68			
		APR CZACZKES FARM	7.19			
		APR EASTERBROOK FARM	89.81			
		APR GATZKE FARM	79.81			
		APR HALL FARM	44.99			
		APR HUBBARD FARM	10.30			
		APR KALLGREN FARM	93.62			
		APR KOEBKE FARM	153.43			
		APR KUPER FARM	20.50			
		APR PECKHAM FARM	154.30			
		APR ROBERT E MAYNARD LAND TRUST FARM	58.27			
		APR ROZENAS FARM	23.50			
		APR WALKER FARM	93.00			
		APR WILLIAMS FARM	141.47			
		APR WOOD FARM	84.00			
	DFW	APR KOEBKE FARM	155.00			

Table 4: Improvements at Each State Facility by Municipality

Municipality	Agency	Facility Name	Acreage	Improvement	#	GSF
Dudley	FWE	PIERPONT POND SHORELINE	6.89			
	TRC	DUDLEY DISTRICT COURT	3.90	Courthouse	1	18,048
		Totals for Dudley	1,321.66		1	18,048
Dunstable	DEM	BAYER/DUNSTABLE BIKE TRAIL	20.20			
	DFA	APR KENNEDY FARM	87.00			
		APR LARTER FARM	145.00			
	DFG	PROJECT LARTER	125.00			
	DFW	HAUK SWAMP NON GAME MANAGEMENT AREA	55.00			
		NASHUA RIVER PUBLIC ACCESS FACILITY	14.97			
	FWE	BLUE HERRING ROOKERY	12.80			
	MHD	R.O.W. PARCEL RTE 113	0.05			
		Totals for Dunstable	460.02			
Duxbury	DEM	MYLES STANDISH STATE FOREST	28.68	Monument	1	2,300
				Pavilion	1	312
				Sign	1	
	MHD	MHD DUXBURY DEPOT-D5	4.80	LiquidCalciumChlorideTank&Pump	1	60
				Maintenance Office/Garage	1	2,000
				Salt/Sand Storage #7-29	1	2,400
				Salt/Sand Storage #7-41	1	3,360
				Steel Storage Building	1	4,000
		R.O.W. PARCEL SUMMER ST	0.01			
		Totals for Duxbury	33.49		8	14,432
East Bridgewater	FWE	PUBLIC POND ACCESS	1.75			
	MHD	R.O.W. PARCEL RAILROAD BED	14.27			
		Totals for East Bridgewater	16.02			
East Brookfield	DEM	SPENCER STATE FOREST	34.00			
	DFW	WMA OUABOAG	326.90			
	FWE	PODUNK MARSH	14.70			
	TRC	EAST BROOKFIELD DISTRICT COURT	6.00	Courthouse	1	44,223
		Totals for East Brookfield	381.60		1	44,223
Eastham	DEM	CAPE COD RAIL TRAIL BIKE PATH	75.02			
		CONSERVATION LAND	5.04			
	DFW	MARY CHASE RD SALT MARSH PROJECT	0.40			
	FWE	BILLINGSGATE ISLAND	1.00			
		WMA FORT HILL COASTAL	5.74			
	MHD	R.O.W. PARCEL RTE 6	0.95			
		Totals for Eastham	88.15			
Easthampton	CAM	COUNTY LAND	0.23			
	DAR	APR BURT FARM	28.88			
	DEM	CONNECTICUT RIVER GREENWAY STATE PARK		Boat Ramp/Access Area Oxbow	1	784
		MOUNT TOM STATE PARK	1.90			
	DFA	APR EASTHAMPTON TOWN FARM	0.49			
		APR GAWLE FARM	46.12			
		APR MICKA FARM	18.16			
		APR MLCT FARM	17.00			
		APR NOBLE FARM	59.51			
		APR POND FARM	41.90			
		APR SENA FARM	4.71			
	MHD	R.O.W. PARCEL RTE I-91	0.13			
		Totals for Easthampton	219.03		1	784
Easton	DEM	BORDERLAND STATE PARK	6.62	Bunker	1	1,200
				Disc Golf Kiosk	1	10
				Farmhouse Kiosk	1	10
				Interpretive Panel @ Mansion	1	12
				Interpretive Panel @ Pool	1	12
				Interpretive Panel @ Vis. Ctr.	1	12
				Mansion Field Stage	1	192
				Small Lot Kiosk	1	10
				Visitor Center Kiosk	1	10
		OAKES AMES MEMORIAL PARK	612.64	Air Monitoring Station	1	160
				Barn	1	1,044
				Corn Crib	1	224
				LawrenceNewcombeVisitorCenter	1	2,340
				Lodge	1	840
				Maintenance Garage	1	3,150
				Maintenance Shed	1	63
				Oakes Ames Mansion	1	17,893
				Old Farm House	1	2,552
				Old Farm House Garage	1	1,152
				Superintendent's House	1	3,180

Table 4: Improvements at Each State Facility by Municipality

Municipality	Agency	Facility Name	Acreage	Improvement	#	GSF
Easton	FWE	HOCKOMOCK SWAMP	1,279.32			
		Totals for Easton	1,898.58		20	34,066
Edgartown	DEM	MANUEL F CORRELLUS STATE FOREST	899.62			
		MARTHAS VINEYARD STATE FOREST	848.40	Barn 1	1	840
				Barn 2	1	900
				Donnaly Beach House	1	800
				Maintenance Barn	1	2,880
				Rangers Residence	1	1,518
				Steel Shed	1	600
		SEMGEKONTACKET BEACH	49.40			
		SOUTH BEACH MARTHAS VINYARD	71.35			
	DFA	APR HOAR FARM	18.30			
	DFW	KATAMA PLAINS NON GAME MGMT AREA	28.30			
	FWE	CHAPPAQUIDDICK BEACH NAT AREA	98.00			
		KATAMA PLAINS NON GAME MGMT AREA	18.52			
	MHD	MHD EDGARTOWN DEPOT-D5	4.10			
		Totals for Edgartown	2,035.99		6	7,538
Egremont	DCR	WMA JUG END STATE RESERVATION	1.19			
	DEM	APPALACHIAN TRAIL	92.20			
		JUG END STATE RESERVATION	213.00	Trail House	1	864
		MOUNT EVERETT RESERVATION	1,185.14			
	DFA	APR BNRC FARM	273.90			
		APR KELLOGG FARM	49.58			
		WMA JUG END STATE RESERVATION	61.44			
	DFW	JUG END FEN NATURAL HERITAGE AREA	52.94			
	FWE	PROSPECT LAKE PUBLIC ACCESS	0.34			
		Totals for Egremont	1,929.73		1	864
Erving	DEM	ERVING STATE FOREST	2,012.60	Administration Building	1	3,000
				Administration Building Shed	1	256
				Bathhouse	1	1,080
				Changing Rooms	1	630
				Contact Station	1	252
				Garage	1	1,242
				Lifeguard Station	1	440
				Mens Comfort Station	1	27
				Mens Comfort Station 2	1	27
				Mens Comfort Station 3	1	27
				Nature Center	1	488
				Pavilion	1	864
				Storage Shed 1	1	225
				Storage Shed 2	1	320
				Womens Comfort Station	1	27
				Womens Comfort Station 2	1	27
		NORTHFIELD STATE FOREST	509.50			
	DFA	APR AMERICAN FARMLAND TRUST FARM	46.00			
	MHD	MHD ERVING DEPOT-D2	1.68	Administration Building	1	1,800
				Paving	1	43,375
				Salt Shed 1	1	3,360
				Salt Shed 2	1	1,614
				Shed / Parking	1	405
				Six Foot Fence	1	
		MHD ERVING MAINTENANCE-D2	8.71			
		Totals for Erving	2,578.49		22	59,486
Essex	DEM	FIRE OBSERVATION TOWER	7.00			
	DFA	APR GIDDINGS FARM	126.00			
	FWE	MARSHLAND	40.00			
	MHD	R.O.W. PARCEL JOHN WISE AVE	7.78			
		R.O.W. PARCEL RTE 128	6.00			
		R.O.W. PARCEL SPRING ST	0.10			
		Totals for Essex	186.88			
Everett	MDC	GATEWAY PARK	23.60			
		MDC R.O.W. REVERE BEACH PARKWAY	0.46	Fence	1	
				Paving	1	500
		POOL & RINK/ALLIED VETERANS MEMORIAL	2.90	Bathhouse/Allied Veterans	1	2,500
				Fence	1	
				Paving	1	3,000
				Pool/Allied Veterans	1	27,500
				Rink/Allied Veterans	1	27,500
		R.O.W. PARCEL RTE 2	0.05			
		Totals for Everett	27.01		7	61,000

Table 4: Improvements at Each State Facility by Municipality

Municipality	Agency	Facility Name	Acreage	Improvement	#	GSF
Fairhaven	DEM	FORT PHOENIX STATE BEACH RESERVATION	29.95	Basketball Court	1	7,560
				Bathhouse/Showers	1	3,312
				Contact Station	1	40
				Maintenance/Concession Stand	1	1,472
				Pavilion	1	804
				Tennis Court(s)	1	12,960
				West Island State Reservation	1	
		NEW DEM FACILITY	1.30			
		WEST ISLAND STATE RESERVATION	338.00			
	FWE	SOUTH SHORE SALT MARSH	21.46			
	MHD	R.O.W. PARCEL RTE 24	0.34			
		R.O.W. PARCEL RTE 240	0.56			
		R.O.W. PARCEL RTE I-195	0.12			
		Totals for Fairhaven	391.73		7	26,148
Fall River	BRC	BRISTOL COMMUNITY COLLEGE	106.33	Bldg A LearningResourceCenter	1	40,408
				Bldg B Engineering Building	1	39,236
				Bldg C Siegel Health Technolog	1	30,836
				Bldg D Hudnall Administration	1	20,623
				Bldg E Science Building	1	43,647
				Bldg F Physical Plant	1	11,945
				Bldg G Commonwealth Center	1	53,000
				Bldg H Arts Center	1	55,000
				Bldg K Business Technology	1	31,850
				Bldg L Science & Mathematics	1	28,880
				Boiler Room	1	3,360
				Coombs Building	1	25,453
				Durfee Building	1	47,484
				Parking	1	408,260
				Salt Shed	1	196
				Textile Building	1	17,816
				Workshop	1	1,605
	DEM	BATTLESHIP COVE	7.03	Building	1	5,600
				Comfort Station	1	330
				Garage	1	2,592
				Gift Shop	1	
				Information Center	1	1,600
				Parking Lot	1	30,000
				Quonset Hut	1	4,141
				Shed	4	570
				Sign	1	
				Snack Bar	1	330
		BOAT RAMP	5.26			
		FIRE DISTRICT 3 FIRE TOWER				
		FREETOWN STATE FOREST	2.98	Paving	1	20,000
		HERITAGE STATE PARK	1.59	Boat House	1	35,000
				Paving	1	5,000
				Visitors Center	1	12,625
		POOL/LAFAYETTE	1.90	Bathhouse	1	4,200
				Fence	1	
				Office	1	954
				Pool	2	7,221
				Pool Bathhouse	1	3,470
		PROJECT HAWES	237.32			
		RINK/DRISCOLL SKATING	4.10	Fence	1	
				Lights	1	
				Paving	1	80,000
				Rink/Skating	1	35,865
		STATE FOREST	1,960.16			
	DET	OPPORTUNITY JOB CENTER	0.32	Opportunity Job Center	1	10,000
				Paving	1	10,000
	DFW	WMA ACUSHNET	2,399.00			
	DMH	CHOICE HOUSING	0.28	Choice House 589 President Ave	1	3,545
		CORRIGAN MENTAL HEALTH CENTER	1.70	Gazebo	1	120
				Grounds Care Shed	1	120
				Maple Street Storage	1	8,510
				Mental Health Center	1	60,967
	FWE	TAUNTON RIVER PARCEL	2.21			
		WATUPPA POND	2.00			
		WMA ACUSHNET SAWMILL	148.36			
	MHD	MHD BRAGA BRIDGE-D5	0.71	Bridge Maint Headquarters	1	400
				Salt/Sand Storage #6-247	1	3,360
				Salt/Sand Storage #6-248	1	3,360

Table 4: Improvements at Each State Facility by Municipality

Municipality	Agency	Facility Name	Acreage	Improvement	#	GSF
Fall River	MHD	MHD FALL RIVER MAIN/ALTON-D5	1.36	Building #6-232	1	1,440
				Sign Storage Shed #6-222	1	216
				Traffic Equip Storage #6-223	1	880
		MHD STATE PIER FACILITY	7.73	Building/Boat Storage	1	96,000
				Fencing	1	
				Paving	1	175,000
				Track Scale Shed	1	120
		R.O.W. PARCEL BATTLESHIP COVE	0.65			
		R.O.W. PARCEL BRAGA BRIDGE	0.46			
		R.O.W. PARCEL BRIGHTON ST BRIDGE	1.47			
		R.O.W. PARCEL DAVOL ST	0.98			
		R.O.W. PARCEL FALL RIVER EXPRESSWAY	1.90			
		R.O.W. PARCEL RTE 138	0.02			
		R.O.W. PARCEL RTE 24	10.08			
		R.O.W. PARCEL RTE I-195	3.31			
		R.O.W. PARCEL RTE I-95	0.09			
		R.O.W. PARCEL WESTERN EXPRESSWAY	0.20			
		STEAMBOAT DOCK	2.01			
	MIL	ARMORY - FALL RIVER	4.13	Armory	1	39,040
				Fence	1	
				Parking Lot	1	70,000
	TRC	FALL RIVER TRIAL COURT	1.57	Trial Court	1	75,000
		NEW FALL RIVER TRIAL COURT	1.12	Office / Retail Strip Mall	1	76,385
		Totals for Fall River	4,918.33		66	1,743,560
Falmouth	DCR	WAQUOIT BAY NERR	10.20			
	DEM	FT04-FIRE SIGHTING TOWER		Fire Sighting Tower	1	625
		SOUTH CAPE BEACH STATE PARK				
		STATE FOREST	16.32	Telecomunications Building	1	260
		WAQUOIT BAY NERR	39.55	Barn	1	3,330
				Residence	3	10,827
		WASHBURN ISLAND	333.20			
	DFW	CHILDS RIVER PUBLIC ACCESS	0.26			
		WMA CRANE POND	221.69			
		WMA CRANE POND AREA	23.78			
	DMH	CHOICE HOUSING	0.69	Choice House 739 Palmer Ave	1	5,885
	FWE	CRANE FISH & WILDLIFE PRESERVE	1,574.61	Garage	1	1,014
				Shelter	1	180
		CROCKERS POND ACCESS	0.48			
		FALMOUTH HARBOR ENTRANCE	0.31			
		FWE LAND & OUTBUILDINGS	13.30			
		MOONAKIS RIVER ACCESS	9.62			
		QUASNET RIVER ACCESS	20.62			
		RIVER ACCESS	0.27			
		WMA CRANE POND	0.21			
	MHD	MHD FALMOUTH DEPOT-D5	5.90	Crew Quarters #7-81	1	216
				Equip Storage Garage	1	3,920
				Equip Storage Shed	2	432
				Office #7-24	1	804
				Salt/Sand Storage #7	2	5,760
		R.O.W. PARCEL RTE 28	1.97			
		R.O.W. PARCEL RTE 28A	0.01			
	MIL	ARMORY - FALMOUTH	3.40	Armory	1	17,200
				Paving	1	60,000
		CAMP EDWARDS	83.00			
		Totals for Falmouth	2,359.39		18	110,453
Fitchburg	CAM	SUR FITCHBURG STATE COLLEGE	0.16	Center for the Arts	1	
	DEM	LEOMINSTER STATE FOREST	55.00	Building	1	1,654
		NO TOWN RESERVOIR STATE FOREST	89.80			
		POOL/FITCHBURG STATE	1.51	Bathhouse	1	2,704
				Filter Building	1	420
				Pool/Chidlrens	1	450
				Pool/Main	1	4,635
		WILLARD BROOK STATE FOREST	12.00			
	DFA	APR HERTEL FARM	207.00			
		APR MARSHALL FARM	99.00			
		APR ROSSBACK DAIRY FARM	2.50			
	FSC	FITCHBURG STATE COLLEGE	102.56	349 Highland House	1	2,400
				Anthony Building	1	21,168
				Condike Science Building	1	45,716
				Conlon Industiral Arts Bldg	1	130,000
				DuPont Facilities Building	1	13,616

Table 4: Improvements at Each State Facility by Municipality

Municipality	Agency	Facility Name	Acreage	Improvement	#	GSF
Fitchburg	FSC	FITCHBURG STATE COLLEGE	102.56	Edgerly Hall	1	27,576
				Elliot Field Comfort Station	1	400
				Elliot Field First Base Dugout	1	203
				Elliot Field House	1	3,200
				Elliot Field Sand & SaltShed	1	270
				Elliot Field Storage Shed	1	120
				Elliot Field Storage Shed #2	1	100
				Elliot Field ThirdBaseDugout	1	203
				Elliot Field Track Shed	1	800
				Elliot Field Trainer's Office	1	400
				First Base Dugout @ McKay	1	170
				Grounds Garage	1	729
				Hammond Building	1	160,000
				Holmes Dining Hall	1	29,569
				Mckay Grammer School	1	180,000
				McKay Softball Storage	1	64
				McKay Third Base Dugout	1	170
				McKay Toy Storage	1	80
				Miller Building	1	23,460
				Parking (1)	1	9,332
				Parking (10)	1	10,000
				Parking (11)	1	4,000
				Parking (12)	1	3,900
				Parking (13)	1	5,000
				Parking (14)	1	3,500
				Parking (15)	1	10,000
				Parking (16)	1	10,000
				Parking (17)	1	4,000
				Parking (18)	1	18,000
				Parking (19)	1	40,549
				Parking (2)	1	17,381
				Parking (3)	1	6,438
				Parking (4)	1	5,074
				Parking (5)	1	10,018
				Parking (6)	1	200
				Parking (7)	1	4,978
				Parking (8)	1	6,000
				Parking (9)	1	6,000
				Parkinson Gym	1	20,710
				Percival Hall	1	33,218
				Press Box	1	200
				Quonset Shed	1	836
				Recreation Center	1	70,500
				Sanders AdministrationBuilding	1	26,624
				Thompson Hall	1	51,000
				Weston Auditorium	1	14,672
	MHD	MHD R.O.W. FACILITY-D3	1.33			
		R.O.W. PARCEL MASS TURNPIKE	2.62			
		R.O.W. PARCEL MOUNT ELAM ROAD	1.02			
		R.O.W. PARCEL OLD PRINCETON ROAD	43.64			
		R.O.W. PARCEL PRINCETON ROAD	12.41			
		R.O.W. PARCEL RTE 2	20.28			
		R.O.W. PARCEL RTE I-495	1.52			
	TRC	FITCHBURG DISTRICT COURT	0.86	Courthouse	1	40,300
		SUPERIOR COURT REGISTRY OF DEEDS	0.75	Boiler Building	1	900
				Courthouse / Deed Registry	1	17,800
		Totals for Fitchburg	653.96		60	1,101,407
Florida	DEM	FLORIDA STATE FOREST	1,926.15			
		FT41-FIRE SIGHTING TOWER		Fire Sighting Tower	1	144
		MOHAWK TRAIL STATE FOREST	1,871.00	Krudiak Butler Building 1	1	2,400
				Krudiak Butler Building 2	1	2,400
				Overnight Hike Shed - shelter	2	450
		MONROE STATE FOREST	1,201.70	Comfort Station	2	
		SAVOY STATE FOREST		Clivus	1	35
				Log Cabin #1	1	154
				Log Cabin #2	1	154
				Log Cabin #4	1	216
				Nature Park Center	1	806
				Pump House #1	1	196
		Totals for Florida	4,998.85		13	6,955
Foxborough	CAM	FOXBOROUGH STATE HOSPITAL EASEMENT H-2	8.86			

Table 4: Improvements at Each State Facility by Municipality

Municipality	Agency	Facility Name	Acreage	Improvement	#	GSF
Foxborough	CAM	PARCEL WALNUT ST	18.21			
		SUR FOXBOROUGH STATE HOSPITAL A	5.51			
		SUR FOXBOROUGH STATE HOSPITAL B-1	37.47			
		SUR FOXBOROUGH STATE HOSPITAL B-2	1.25			
		SUR FOXBOROUGH STATE HOSPITAL B-3	1.08			
		SUR FOXBOROUGH STATE HOSPITAL D	8.35			
		SUR FOXBOROUGH STATE HOSPITAL E-1	35.80			
		SUR FOXBOROUGH STATE HOSPITAL E-3	3.49	Ward N - Bldg 24	1	31,687
				Ward O - Bldg 25	1	54,277
		SUR FOXBOROUGH STATE HOSPITAL F-1	18.23	Administration Building	1	16,228
				Gymnasium #60	1	10,636
				Main Kitchen	1	50,837
				Ward A - Bldg 16	1	24,641
				Ward B - Bldg 17	1	21,615
				Ward C - Bldg 18	1	16,347
				Ward D - Bldg 19	1	21,165
				Ward E - Bldg 20	1	21,165
				Ward K - Bldg 21	1	24,861
				Ward L - Bldg 22	1	31,687
				Ward M - Bldg 23	1	31,687
		SUR FOXBOROUGH STATE HOSPITAL F-2	14.10	Cottage E	1	1,576
				Cottage E Garage	1	525
				Dexter Building	1	86,828
				Greenhouse #1	1	1,503
				Greenhouse #2	1	2,500
				Superintendent's House	1	2,166
		SUR FOXBOROUGH STATE HOSPITAL G-1	0.80			
		SUR FOXBOROUGH STATE HOSPITAL G-2	0.81			
		SUR FOXBOROUGH STATE HOSPITAL G-3	0.79			
		SUR FOXBOROUGH STATE HOSPITAL G-4	0.83			
		SUR FOXBOROUGH STATE HOSPITAL G-5	1.59	Superintendent House Garage	1	406
		SUR FOXBOROUGH STATE HOSPITAL H-1	1.77	Assembly Hall	1	7,796
		SUR FOXBOROUGH STATE HOSPITAL I	3.47			
		SUR LIMITED GROUP RESIDENCE REGION V	0.35	LGR Garage 66 Baker Street	1	288
				LGR House 66 Baker Street	1	4,200
	DEM	F GILBERT HILLS STATE FOREST	749.40	Barton State Park Barton House	1	5,400
				Barton State Park Garage	1	1,728
				Barton State Park Gazebo	1	80
				Building High Rock	1	1,800
				Fire Garage	1	2,260
				Hazardous Waste Storage	1	96
				Headquarters	1	2,198
				Storage Garage	1	810
	DFA	APR DANIELS FARM	75.00			
		DFA AGRICULTURAL FACILITY	51.24	Garage-Cottage E	1	288
		DFA AGRICULTURAL LAND	9.32			
	DMR	FOXBOROUGH STATE HOSPITAL CEMETERY	1.89			
		LIMITED GROUP RESIDENCE REGION V	2.00	LGR Garage 55 North Street	1	294
				LGR House 32 Payson Road	1	2,290
				LGR House 55 North Street	1	2,975
	MHD	MHD FOXBOROUGH DEPOT-D5	10.00	Comfort Station #6-1	1	216
				Foreman Office #6-19	1	216
				Hazardous Material Shed	1	280
				LiquidCalciumChlorideTank&Pump	1	60
				Maintenance / Storage #6-198	1	216
				Maintenance / Workshop #6-16	1	216
				Maintenance/Storage #6-166	1	216
				Office Maintenance #6-197	1	216
				Salt/Sand Storage #6	2	6,240
		PARCEL WALNUT ST	68.56			
		R.O.W. PARCEL RTE I-495	1.52			
		R.O.W. PARCEL RTE I-95	1.19			
	POL	STATE POLICE BARRACKS	3.77	Barracks	1	9,280
		Totals for Foxborough	1,136.65		46	501,996
Framingham	CDA	CIVIL DEFENSE HEADQUARTERS	4.43	Administration	1	35,625
				Shed A	1	225
				Shed B	1	60
	DEM	BAY CIRCUIT TRAIL	83.80			
		CALLAHAN STATE PARK	607.29	Callahan Dog Kennel	1	576
				Callahan Shack	1	1,000
		COCHITUATE STATE PARK	94.50			
		NOBSCOT OBSERVATION TOWER	76.68			

Table 4: Improvements at Each State Facility by Municipality

Municipality	Agency	Facility Name	Acreage	Improvement	#	GSF
Framingham	DFA	APR HANSON FARM	23.19			
	DMR	LIMITED GROUP RESIDENCE REGION VI	0.35			
	DOC	MCI - FRAMINGHAM	127.46	357-359 Irving/House #17	1	5,750
				361-363 Irving/House #18	1	5,750
				8 Leleand House #20	1	2,500
				Algon Detention #12	1	8,500
				Barn	1	34,400
				Betty Cole Smith Building #1	1	55,695
				Bldg#9InfirmaryAdministration	1	37,250
				Brewster Buildings 1 & 2 #16	1	16,560
				Cellar	1	2,000
				Comfort Station	1	25
				Detention Building/Hooder	1	10,018
				Detox Facility	1	8,200
				Effluent Lift Station	1	220
				Fuel Tank Gate C	1	144
				Garage #21	1	6,800
				Greenhouse #8	1	1,250
				Guard Shack	1	48
				Horse Lean-To	1	288
				Irving St Staff House #19	1	2,460
				Laurel Detention #7	1	8,500
				Maintenance #4	1	12,400
				Merchant Road House Garage	1	260
				Merchant Road/House	1	4,983
				Modular Unit #15	1	10,000
				Old Administration #10	1	118,000
				Old Superintendent House #11	1	6,480
				Pioneer Detention #14	1	8,500
				Power Plant #3	1	5,900
				Shed #2	1	2,900
				Shed A	1	160
				Shed B	1	64
				Shed C Hodder Building #2	1	36
				Shed C Hodder Building #3	1	99
				Storage Container	1	160
				Townline Detention #13	1	8,500
				Transformer (DC) Building	1	90
				Vehicle Trap #5	1	288
				Water Meter Building	1	120
				Western Ave/Duplex #6	1	6,732
		MCI FRAMINGHAM FACILITY LAND	26.00			
		SOUTH MIDDLESEX CORRECTIONAL CENTER		Correctional Center	1	52,600
				Shed	1	80
	FRC	FRAMINGHAM STATE COLLEGE	57.54	Athletic Field	1	
				Athletic Recreation Facility	1	66,450
				College Center	1	101,540
				Crocker Hall	1	27,180
				Dwight Gymnasium/Auditorium	1	29,670
				Dwight Hall	1	41,835
				Eastman Brown House	1	3,190
				Ecumenical Center	1	5,015
				Grounds/A	1	1,400
				Grounds/B	1	23,000
				Grounds/C	1	130,000
				Hemenway Hall	1	71,745
				Hemenway Hall Annex	1	91,995
				May Hall	1	44,855
				Power Plant & Garage	1	14,000
				Vocational House	1	3,875
				Whitmore Library	1	113,460
	MDC	SUDBURY WATERSHED	59.58			
	MHD	MHD FRAMINGHAM FACILITY-D3	0.25	Salt Shed	1	3,840
				Storage Shed	1	216
				Trailer - Office	1	340
		MHD FRAMINGHAM PARK & RIDE FACILITY	4.25			
		R.O.W. PARCEL PLEASANT ST & ROUTE 9	0.04			
	MIL	ARMORY - FRAMINGHAM	11.35	Armory	1	23,300
				Garage I	1	23,626
				Garage II	1	16,952
				Old Storage	1	3,200
	POL	GENERAL HEAD QUARTER COMPOUND	26.49	Drug Bunker	1	1,120

Table 4: Improvements at Each State Facility by Municipality

Municipality	Agency	Facility Name	Acreage	Improvement	#	GSF
Framingham	POL	GENERAL HEAD QUARTER COMPOUND	26.49	Garage/Shop	1	16,782
				Maintenance	1	78
				Police Barracks	1	16,500
				Radio Transmitter	1	3,600
				State Police HQ	1	91,800
				Supply Depot	1	10,131
	TRC	FRAMINGHAM DISTRICT COURT	0.89	District Courthouse	1	33,738
		Totals for Framingham	1,204.09		78	1,496,629
Franklin	DEM	FRANKLIN STATE FOREST	778.55			
		RINK/VETERANS MEMORIAL SKATING	6.74	Rink/Skating	1	33,000
	DFA	APR DELLEA FARM	125.11			
	MHD	MHD FRANKLIN DEPOT-D3	3.60	Central Stockroom	1	7,200
				Central Stockroom Connex	1	7,200
				CentralStockroomHazMatStorage	1	400
				Salt Shed	2	6,800
				Trailer	1	450
		R.O.W. PARCEL GROVE ST	5.10			
		R.O.W. PARCEL RTE I-495	0.78			
		R.O.W. RAILROAD PARCEL	33.87			
		Totals for Franklin	953.75		7	55,050
Freetown	DEM	FREETOWN/FALL RIVER STATE FOREST	3,401.66	Bio-Reserve Boulder	1	15
				CCC Statue	1	32
				Comfort Station	1	625
				Contact Station	1	76
				Fire Station & Office	1	1,967
				Forest Headquarters	1	1,174
				Garage	1	242
				Kiosk	2	52
				Pavilion	1	740
				Paving	1	12,000
				Pool Area	1	2,376
				Pool Pump House	1	65
				Profile Rock	1	
				Pump House Well	1	56
				Stoney Acres Bar & Lounge	1	2,160
				Stoney Acres Bathhouse	1	228
				Stoney Acres Building #6	1	360
				Stoney Acres Building #9	1	506
				Stoney Acres Building 10	1	480
				Stoney Acres Building 14	1	336
				Stoney Acres Building 15	1	288
				Stoney Acres Office	1	120
				Stoney Acres Trailer #1	1	552
				Stoney Acres Trailer #2	1	72
				Storage Barn	1	1,615
	DFA	APR CHAMBERLAIN FARM	59.03			
	DFW	WMA COPICUT	697.23			
	FWE	LONG POND STATE BOAT RAMP	1.00	Pavement	1	
		WMA ACUSHNET SAWMILL	207.51			
	MHD	MHD FREETOWN BRALEY RD-D5	12.50	Foreman Office Trailer	1	672
				Office/Maint/Storage	1	7,200
				Salt/Sand Storage #6-255	1	2,440
				Salt/Sand Storage #6-256	1	3,840
				Water/Well/Shed	1	16
		MHD FREETOWN GROVE ST FACILITY-D5	3.60			
		MHD FREETOWN SO MAIN ST-D5	4.90	LiquidCalciumChlorideTank&Pump	1	60
				Salt/Sand Storage #6-253	1	3,360
				Salt/Sand Storage #6-254	1	2,400
				Storage Garage	1	900
				Storage Shed	1	216
				Tool Shack #6-224	1	216
		R.O.W. PARCEL NORTH MAIN ST	0.56			
		Totals for Freetown	4,387.99		38	47,457
Gardner	DCR	WINCHENDON STATE FOREST	168.90			
	DEM	DUNN POND PARK	130.00			
		GARDNER HERITAGE STATE PARK	134.31	AuxiliaryParkContactBuildining	1	5,400
				Concession Stane	1	180
				Fence	1	
				Park Headquarters/Museum	1	10,184
		RINK/SKATING	4.48	Fence	1	
				Paving	1	90,000

Table 4: Improvements at Each State Facility by Municipality

Municipality	Agency	Facility Name	Acreage	Improvement	#	GSF
Gardner	DEM	RINK/SKATING	4.48	Rink/Skating	1	31,720
		WESTMINSTER STATE FOREST	49.00			
	DFW	WMA HIGH RIDGE	217.00			
	DMR	LIMITED GROUP RESIDENCE REGION II	2.70	LGR House 304 Chapel St	1	27,000
				LGR Shed 304 Chapel St	1	120
	DOC	MCI - GARDNER	234.00	A Building	1	25,309
				Auger Grinder Pit	1	1,600
				B Building	1	26,000
				Barn	1	6,175
				Belcher House	1	5,376
				Building #15 Greenhouse	1	1,500
				Building 11 Vocation/Education	1	4,800
				Building C	1	19,260
				Building D	1	19,260
				Building E	1	19,260
				Building F	1	19,260
				Carpenter Shop	1	4,000
				Dairy Barn	1	5,328
				Domestic Building	1	27,200
				Farm Workshop	1	570
				Fence/Security	1	
				G Building	1	6,120
				Garage/Cedar	1	600
				Generator Building	1	360
				Grounds Garage	1	2,555
				Guard Shack	1	64
				H Building	1	6,120
				Hay Barn	1	3,920
				HazardousWasteStorageBuilding	1	3,500
				I Building	1	8,520
				Ice Cream Shack	1	100
				Ice House	1	1,200
				Industrial Building	1	5,362
				Juniper Building	1	3,800
				Kennel/K-9 Training	1	3,250
				Laundry & Industrial Shop	1	11,250
				Laurel Building	1	9,639
				Lights/Security	1	3
				Main Garage	1	4,048
				Main Kennel	1	6,940
				Milk House	1	2,300
				Music Bunker	1	1,040
				New Recreation Build	1	29,200
				No 29/Pine House	1	5,724
				No 30/Cedar House	1	5,026
				No 31/Catalpa House	1	5,026
				No 33/Locust House	1	7,698
				Paving	1	600,000
				Post 6 Guard Shack	1	102
				Power House	1	9,310
				Sewer Lift Station #1	1	150
				Sewer Lift Station #2	1	150
				Sewer Pump Station	1	1,200
				Silo #1	1	640
				Silo #2	1	640
				Silo #3	1	640
				Silo #4	1	640
				Smokehouse	1	1,140
				Solar	1	1,500
				Steel Water Storage Tanks	1	835
				Storage Building	1	132
				Storage Shed	2	7,200
				Storehouse	1	25,344
				Switchgear Buidling	1	660
				T-Hall	1	74,996
				Tool Shed	1	96
				Tower I	1	600
				Tower II	1	600
				Tower III	1	600
				Tower T-5	1	600
				Training Center	2	9,879
				Transmission Building	3	870

Table 4: Improvements at Each State Facility by Municipality

Municipality	Agency	Facility Name	Acreage	Improvement	#	GSF
Gardner	DOC	MCI - GARDNER	234.00	Vehicle Trap Guard Shack	1	168
				VehicleTrap/GuardTwr	1	600
				Waste Food Freezer	1	432
				West Gym	1	6,200
	FWE	WMA HIGH RIDGE	663.02			
	MHD	R.O.W. PARCEL RTE 140	44.50			
		R.O.W. PARCEL RTE 2	0.42			
	MIL	ARMORY - GARDNER	2.50	Armory	1	18,600
				Fence	1	
				Paving	1	34,000
				Storage Sheds / Two	1	133
	MWC	MOUNT WACHUSETT COMMUNITY COLLEGE	268.00	Bus Stop #1	1	72
				Bus Stop #2	1	48
				Dr.ArthurF.HaleyAcademicCenter	1	365,387
				Garage	1	1,200
				Greenhouse	1	2,065
				Grounds	1	485,000
				Guardhouse	1	36
				Outdoor Stadium	1	4,320
				Power Plant	1	
				Pump & Tank	1	200
				Sand/Salt Shed	1	1,350
				Tennis Courts	1	2,880
				VietnamVetsMemPhysEdComplex	1	60,000
	TRC	GARDNER DISTRICT COURT	4.13	Courthouse	1	17,260
				Pump House	1	67
				Storage Shed	1	165
		Totals for Gardner	1,922.96		104	2,221,574
Gay Head	DFW	GAY HEAD NON GAME MANAGEMENT AREA	2.40			
		Totals for Gay Head	2.40			
Georgetown	DEM	DEM LAND PARCEL	44.01			
		GEORGETOWN/ROWLEY STATE FOREST	557.43			
	DMR	LIMITED GROUP RESIDENCE REGION III	1.71	LGR House 111 Jewett St	1	3,863
				LGR House 111-2 Jewett St	1	3,863
				LGR Shed 111 Jewett St	1	80
				LGR Shed 111-2 Jewett St.	1	80
	FWE	FWE LAND PARCEL	58.50			
		ROCK POND PUBLIC ACCESS	0.53	Boat Ramp	1	
		WMA CRANE POND	353.44			
	MHD	R.O.W. PARCEL EAST MAIN ST	11.90			
		R.O.W. PARCEL JACKMAN ST	4.00			
		R.O.W. PARCEL JEWETT ST	3.28			
		R.O.W. PARCEL RTE 95	14.08			
		R.O.W. PARCEL RTE I-95	7.85			
		R.O.W. PARCEL SPAULDING ROAD	1.00			
		R.O.W. PARCEL TENNEY ST	1.62			
		Totals for Georgetown	1,059.35		5	7,886
Gill	DCR	CONNECTICUT RIVER GREENWAY STATE PARK	15.00			
	DEM		247.20			
		FRENCH KING GORGE	14.50			
		STACEY MOUNTAIN WILDLIFE RESERVATION	128.00			
	DFA	APR AMERICAN FARMLAND TRUST FARM	131.80			
		APR LILLY FARM	43.00			
		APR NIEDBALA FARM	10.00			
		APR VERN-MONT FARM	85.00			
	FWE	BARTON COVE PUBLIC ACCESS	4.20			
	MHD	R.O.W. PARCEL RTE 2	14.82			
		Totals for Gill	693.52			
Gloucester	DEM	STATE FISH PIER	0.65	Cold Storage	3	122,923
				Lumpers Lounge	1	578
				Office Building	1	5,248
				Processing Plant	1	3,600
				Pumping Station	1	200
				Shed	2	180
				Warehouse Storage	1	32,000
	DFW	ANNISQUAM RIVER MARINE FISHERY STATION		Bacteriology Building	1	4,251
				Groundskeeping Shed	1	364
				Haz Mat Shed	1	125
				Main Building	1	12,936
				Maintenance Shed	1	1,056
				Warehouse	1	2,400

Table 4: Improvements at Each State Facility by Municipality

Municipality	Agency	Facility Name	Acreage	Improvement	#	GSF
Gloucester	MHD	MARSHLAND STRIP RTE 128	0.50			
		MHD GLOUCESTER DRAWBRIDGE-D4	0.00	Bridge House	1	680
		R.O.W. PARCEL MARSH ST	0.24			
		R.O.W. PARCEL RTE 128	0.65			
		SCENIC PARCEL EAST MAIN ST	25.98			
	UMA	MARINE BIOLOGICAL RESEARCH STATION	6.98	Chemical Storage Shed	1	64
				Marine Biology Laboratory	1	4,082
				Shed #1	1	64
				Shed #2	1	64
		Totals for Gloucester	35.00		21	190,815
Goshen	DEM	D.A.R. STATE FOREST	1,609.00	5 Bay Garage	1	1,680
				Bathhouse	1	835
				Buoy Shed	1	80
				Comfort Station	2	940
				Contact Station	1	27
				Day Use Bathrooms	1	625
				Headquarters & Storage Shed	1	622
				Nature Pavilion	1	640
				New Nature Center	1	620
				Night Registration Building	1	270
				Old Nature Center	1	140
				Paviliion	1	512
				Pavilion #2	1	64
				Pit Toilet - Group Campsite	1	100
				Police Department	1	920
				Ponderosa Center	1	140
				Recycling Center	1	192
				Rest Room Outhouse	1	25
				Shed/Storage	1	216
				Ski Lodge Residence	1	1,536
				Storage Shed	2	543
				Storage Shed @ Nature Ctr.	1	120
				Sugar House	1	1,426
				Warming Hut	1	254
				Water Pump House	1	64
				Wildlife Viewing Staton	1	160
				Wood Shed	1	108
		FT53-FIRE SIGHTING TOWER		Fire Sighting Tower	1	225
	DFG	WMA LILLY POND	25.00			
	DFW		92.00			
	MHD	MHD GOSHEN DEPOT-D1	2.27	Canopy / Fuel Pump	1	50
				Chemical Storage Shed	1	3,360
				Chemical Storage Shed #2	1	3,840
				Fence	1	
				Fuel Pump & Tank	1	529
				Garage	1	3,276
				Generator Shed	1	48
				Paving	1	24,950
				Shed	1	900
				Storage Shed	1	240
		RIGHT OF WAY RTE 9	2.13			
		Totals for Goshen	1,730.40		40	50,277
Gosnold	FWE	GOSNOLD LIGHT	0.06			
		PENIKESE ISLAND SANCTUARY	60.00			
		TARPAULIN COVE SANCTUARY	4.50			
		Totals for Gosnold	64.56			
Grafton	CAM	GRAFTON COMPLEX LEASE	63.35			
	DFW	FISHERVILLE POND ACCESS	2.67			
		QUINSIGAMOND MARSH	65.73			
		WMA MARTHA DEERING	25.00			
	DMR	LIMITED GROUP RESIDENCE REGION II	1.15	LGR House 110 Westboro Rd	1	4,500
				LGR House 122 Westboro Rd	1	5,400
				LGR House 136 Westboro Rd	1	9,360
				LGR Shed 122 Westboro Rd.	1	96
	DYS	GRAFTON COMPLEX DYS	86.00	A Cottage-Resident Dormitory	1	13,150
				B Cottage Boiler Building	1	300
				B Cottage-Administration	1	7,389
				Barn	1	5,810
				Brown Cottage	1	3,500
				C Cottage-Resident Dormitory	1	7,520
				D Cottage Boiler Building	1	300

Table 4: Improvements at Each State Facility by Municipality

Municipality	Agency	Facility Name	Acreage	Improvement	#	GSF
Grafton	DYS	GRAFTON COMPLEX DYS	86.00	D Cottage Shed	1	144
				D Cottage-Resident Dormitory	1	7,520
				Gray Cottage Garage	1	260
				Gray Cottage-Resident Office	1	2,100
				Power Plant	1	2,500
				Service Building	1	17,510
				Shed	1	130
	POL	STATE POLICE BARRACKS TROOP C	5.30	Police Barracks	1	5,770
		Totals for Grafton	249.20		19	93,259
Granby	DEM	GRANBY DINOSAUR MUSEUM	0.90	Dinosaur Museum	1	1,867
		HOLYOKE RANGE STATE PARK	1,225.97	Residence	1	3,246
	DFA	APR BREEZY ACRES LLC FARM	39.93			
		APR DUFRESNE FARM	26.00			
		APR HATCH FARM	48.30			
		APR PALASZ FARM	61.00			
		APR SAPOWSKY FARM	38.40			
		WMA FACING ROCK	190.00			
	DFW		158.47			
	MHD	MHD GRANBY DEPOT-D2	1.34	Cabin	1	216
				Fence	1	
				Field House / Office	1	240
				Paving	1	8,715
				Salt Shed	1	2,400
		Totals for Granby	1,790.31		7	16,684
Granville	DEM	GRANVILLE STATE FOREST	1,706.99	Brick Flue	1	1
				ComfortStationHalfwayBrookCam	1	1,040
				ComfortStationMenVaultToilet	1	34
				ComfortStationWomenVaultToilet	1	34
				Generator Shed	1	100
				Headquarter Building	1	2,351
				Headquarter Pit Toilet	1	41
				PicnicAreaMensVaultToilet	1	43
				PicnicAreaWomenVaultToilet	1	43
				Wood Shed	1	322
		TOLLAND STATE FOREST	125.00			
		Totals for Granville	1,831.99		10	4,009
Great Barrington	DEM	APPALACHIAN TRAIL	61.08			
		BEARTOWN STATE FOREST	4,946.72	BenedictPondComfortStation	1	810
				CCC PitToilet/ComfortStation	1	16
				Comfort Station	1	790
				ComfortStaCompostingToilet#1	1	40
				ComfortStaCompostingToilet#2	1	40
				ComfortStaMenPitToilet#1	1	16
				ComfortStaWomenPitToilet#2	1	16
				Ranger Station	1	98
		EAST MOUNTAIN STATE FOREST	1,683.57			
		FOUNTAIN POND STATE PARK	3.84			
		GREAT BARRINGTON STATE FOREST	278.81			
		PARCEL SF-1	120.60			
	DFA	APR EAST FLEISCHMANN FARM	276.03			
		APR GBLC FARM	8.84			
		APR SUNWAYS INC	57.47			
		APR TAFT FARMS INC	130.00			
		APR WEST FLEISCHMANN FARM	175.00			
	DFW	WMA AGAWAM LAKE	411.23	Dairy Barn	1	2,204
				Residence	1	2,831
				Three Car Garage	1	936
	FWE	HOUSATONIC RIVER ACCESS	17.00			
		WMA HOUSATONIC RIVER VALLEY	17.39			
	RGT	BOARD OF REGENTS OF HECC	4.49			
		Totals for Great Barrington	8,192.07		11	7,797
Greenfield	DAR	APR BOSTROM FARM	22.00			
		APR GRAVES FARM	10.75			
	DEM	CONNECTICUT RIVER GREENWAY STATE PARK	82.09	Large Hay Barn	1	
				Small Barn	1	
		PROJECT GROGAN	10.00			
		RINK/PIONEER VALLEY SKATING ARENA	0.91	Rink/Skating	1	31,800
	DFA	APR GINKIS FARM	27.00			
		APR HATCHS PATCH FARM	8.30			
		APR MARKOSKI FARM	5.24			
		APR NOYES FARM	96.60			

Table 4: Improvements at Each State Facility by Municipality

Municipality	Agency	Facility Name	Acreage	Improvement	#	GSF
Greenfield	DFA	APR SMEAD FARM	51.00			
	DMH	FRANKLIN COUNTY MENTAL HEALTH ASSOC	0.33	Sitterly Building	1	14,763
	GCC	GREENFIELD COMMUNITY COLLEGE	93.48	Civil Defense Shed	1	144
				East Building	1	47,000
				Garage	1	2,000
				Main Building	1	250,000
				Sand Shed	1	208
				Storage Garage	1	880
				Storage Lean-to	1	392
	MHD	MHD GREENFIELD DEPOT-D2	0.71	Diesel Fuel Pump	1	50
				Fence	1	
				Garage	1	1,196
				Paving	1	30,000
				Salt Shed	1	2,400
		MHD GREENFIELD LAND PARCEL	0.74			
		R.O.W. PARCEL BERNARDSTON RD	0.48			
		R.O.W. PARCEL RTE 2	1.77			
		R.O.W. PARCEL RTE I-91	3.02			
	MIL	ARMORY - GREENFIELD	0.12	Armory	1	30,692
	SDF	SHERIFF'S DEPARTMENT FRANKLIN		Auxillary Barn	1	2,400
				Barn	1	7,344
				Butler Building	1	3,392
				Shed	1	176
				Shop	1	2,400
				Visitors Center	1	576
		SHERIFF'S DEPARTMENT FRANKLIN H.Q.	0.00	Headquarters	1	13,200
	TRC	GREENFIELD TRIAL COURT	1.78	Courthouse	1	50,000
				Storage Building	1	308
		Totals for Greenfield	416.32		26	491,321
Groton	DAR	APR BROOKS ORCHARD FARM	113.50			
	DEM	FT52-FIRE SIGHTING TOWER	0.50	Fence	1	180
				Fire Sighting Tower	1	100
				Paving	1	100
				Shed	1	64
		HOLLIS BRANCH	130.20			
		J HARRY RICK STATE FOREST	520.50			
		THORNE HILL CONSERVATION AREA	148.00			
		THORNE HILL CONSERVATION AREA II	119.50			
		THORNE HILL CONSERVATION AREA III	39.00			
	DFA	APR FAIRVIEW FARM	116.00			
		APR LAWRENCE FARM	45.00			
	DFW	WMA SQUANNACOOK RIVER	16.00			
	FWE	KNOPS POND ACCESS	0.60			
		WMA SQUANNACOOK RIVER	76.02			
		Totals for Groton	1,324.82		4	444
Groveland	CAM	COUNTY CONSERVATION LAND	5.80			
	DEM	NUNS HILL STATE PARK	47.56			
	DFW	WMA CRANE POND	33.00			
	FWE		1,479.02			
		Totals for Groveland	1,565.38			
Hadley	DAR	APR IZER FARM	7.48			
		APR ZASKEY FARM	38.70			
	DCR	CONNECTICUT RIVER GREENWAY STATE PARK	92.80			
	DEM	CONNECTICUT RIVER CORRIDOR	199.69			
		CONNECTICUT RIVER GREENWAY STATE PARK	28.35			
		HOCKANUM ROAD	90.00			
		HOLYOKE STATE PARK	36.90			
		JOSEPH ALLEN SKINNER STATE PARK	404.92	Barn	1	3,660
				Garage	1	2,200
				Pavilion	4	668
				Recreation Building	1	8,064
				Residence	1	2,738
				Shed	3	324
		MOUNT HOLYOKE STATE RESERVATION	11.47			
		SKINNER STATE PARK	25.00			
	DFA	APR AMERICAN FARMLAND TRUST FARM	30.00			
		APR CALLAHAN FARM	64.31			
		APR COSTA FARM	126.00			
		APR DADLOWSKI FARM	12.50			
		APR DEVINE FARM	25.00			
		APR DEVINE FARMS INC	31.00			

Table 4: Improvements at Each State Facility by Municipality

Municipality	Agency	Facility Name	Acreage	Improvement	#	GSF
Hadley	DFA	APR FIL FARM	20.00			
		APR GAWLE FARM	15.00			
		APR GRANDONICO FARM	19.30			
		APR HALUSZCZAK FARM	33.00			
		APR HIBBARD FARM	69.73			
		APR JASINSKI FARM	77.00			
		APR KELLEY FARM	59.18			
		APR KOKOSKI FARM	47.41			
		APR KUZMESKI FARM	19.39			
		APR MALDEN FARM	10.00			
		APR MATUSZKO FARM	30.10			
		APR MIZWA FARM	18.00			
		APR MOKRZECKIE FARM	11.00			
		APR MT DWYER FARM	220.00			
		APR NUTTLEMAN FARM	21.00			
		APR PIPCZYNSKI FARM	20.00			
		APR PPH FOUNDATION INC FARM	23.00			
		APR RUSSELL FARM	32.20			
		APR SADLOWSKI FARM	48.33			
		APR SESSIONS FARM	60.00			
		APR SMITH FARM	233.00			
		APR TURNER FARM	53.36			
		APR WASKIEWICZ FARM	74.00			
		APR WOICEKOSKI/WOJTKLEWICZ FARM	8.00			
		APR YARROWS FARM	158.00			
	DFW	MILL RIVER ACCESS AREA	94.80			
	UMA	UMASS - AMHERST	461.00	Bowditch Lodge	1	4,320
				Brooks Tobacco Barn	1	5,120
				Bus Garage	1	7,360
				Bus Shelter B	1	153
				Bus Shelter D	1	153
				Farley Lodge	1	3,515
				Forest & ParkS / Garage	1	2,585
				Forest & Parks / House	1	6,312
				Forests & Parks Greenhouse	1	2,136
				Garage/Tool Shed	1	864
				Gordon Field Precast Building	1	96
				Gordon Field Storage Shed #1	1	200
				Gordon Field Storage Shed #2	1	120
				HadleFarmEquineEducationCenter	1	24,235
				Hadley Farm Animal Facility	1	11,622
				Hadley Farm Conference Center	1	4,771
				Hadley Farm Covered Shelter #1	1	6,387
				Hadley Farm Covered Shelter #2	1	3,309
				Hadley Farm Observation Buildi	1	550
				HadleyFarmLawrenceArena	1	26,775
				HadleyFarmMountedPolice	1	11,622
				Lorden Field Press Box	1	104
				Lorden Field Storage Shed #1	1	48
				Lorden Field Storage Shed #2	1	96
				Parking Guard Facility Trailer	1	1,372
				Parking Office Trailer #1	1	1,344
				Parking Office Trailer #2	1	1,428
				SalvageYardStorageContainerA	1	4,480
				SalvageYardStorageContainersB	1	13,440
				Sand/Salt Storage	1	900
				Sewerage Facility	1	1,535
				Tennis Court Storage Shed #1	1	112
				Tennis Court Storage Shed #2	1	96
				Toddler House	1	2,944
		Totals for Hadley	3,159.92		45	167,758
Halifax	DEM	MONPONSETT BEACH	4.50			
	DFW	TAUNTON RIVER PUBLIC ACCESS AREA	8.94			
	FWE	WMA PETERSON SWAMP	247.84			
		Totals for Halifax	261.28			
Hamilton	DEM	POOL/BRADLEY PALMER STATE PARK	550.00	Auditorium	1	740
				Cabana	1	728
				DEM Structure	2	292
				Gate House	1	1,200
				Pool	1	2,800
				Pool / DEM Structure	1	546

Table 4: Improvements at Each State Facility by Municipality

Municipality	Agency	Facility Name	Acreage	Improvement	#	GSF
Hamilton	DEM	POOL/BRADLEY PALMER STATE PARK	550.00	Residence	1	2,030
				Shed	1	600
				Shed #4	1	45
	FWE	CHEBACCO LAKE ACCESS	2.60			
		Totals for Hamilton	552.60		10	8,981
Hampden	DAR	APR FERRITER FARM	37.00			
		Totals for Hampden	37.00			
Hancock	DEM	BATES MEMORIAL STATE PARK	347.60			
		GOODRICH/FARR MEMORIAL FOREST	100.00			
		PITTSFIELD STATE FOREST	5,657.50			
	DFA	APR BACH FARM	116.00			
		APR WILLIAMS FAMILY FARM	137.56			
	DFW	FORBUSH WILDLIFE SANCTUARY	204.00			
	FWE		612.43			
		WMA HANCOCK	207.00			
		Totals for Hancock	7,382.09			
Hanover	FWE	INDIAN HEAD RIVER ACCESS	2.71			
	MHD	MHD HANOVER DEPOT-D5	2.40	LiquidCalcium hlorideTank&Pump	1	60
				Office/Storage Garage	1	4,100
				Salt/Sand Storage #7-1	1	3,840
				Salt/Sand Storage #7-2	1	3,840
				Sign Storage Shed	1	144
				Underground Tank	2	
				Unleaded/DieselFuelPump&Canopy	1	530
		R.O.W. PARCEL COUNTY ROAD	12.58			
		R.O.W. RAILROAD PARCEL	3.75			
		Totals for Hanover	21.44		8	12,514
Hanson	DEM	FT09-FIRE SIGHTING TOWER	0.23	Fire Sighting Tower	1	625
	DFG	WMA BURRAGE POND	45.60			
		Totals for Hanson	45.83		1	625
Hardwick	DFA	APR BARTOSZEK FARM	113.00			
		APR GOODFIELD FARM	345.00			
		APR ROBINSON FARM	85.40			
		APR SULLIVAN FARM	132.00			
		WMA MUDDY BROOK	120.00			
	DFG	WMA RACCOON HILL	57.00			
	DFW	WMA MOOSE BROOK	21.29			
		WMA MUDDY BROOK	700.87			
		WMA WARE RIVER	45.00			
	FWE	WMA MUDDY BROOK	62.39			
	MDC	QUABBIN FISHING AREA 3	4,745.00	Check In Shack	1	144
				Comfort Station	1	144
				Photovoltaic Building	1	225
				Seasonal Storage Shed	1	360
				Spring House	1	120
		QUABBIN RESERVOIR WATERSHED	272.74			
	MHD	R.O.W. PARCEL RAILROAD	1.21			
		Totals for Hardwick	6,700.90		5	993
Harvard	DEM	FT29-FIRE SIGHTING TOWER	0.22	Fire Sighting Tower	1	100
	DFA	APR CARLSON ORCHARDS FARM	18.00			
		APR PITKIN ORCHARD FARM	30.00			
		APR WESTWARD ORCHARDS	129.50			
	FWE	BEAR HILL POND	1.30			
		TAHANTO TRAIL	1.43			
		WMA BOLTON FLATS	83.80			
		WMA DELANEY	264.60	House	1	2,820
	MHD	R.O.W. PARCEL RTE 111	1.53			
		R.O.W. PARCEL RTE 2	7.40			
		Totals for Harvard	537.78		2	2,920
Harwich	DEM	CAPE COD MOSQUITO CONTROL FACILITY	0.68			
		CAPE COD RAIL TRAIL BIKE PATH	52.65			
		DEM LAND PARCEL	0.32			
		HAWKSNEST STATE PARK	240.20			
	DFW	HINCKLEY POND PUB ACCESS BOAT FACIL	0.30			
		OLIVERS POND NON GAME MA	12.00			
	MHD	R.O.W. DRAINAGE PARCEL	0.54			
		Totals for Harwich	306.69			
Hatfield	DAR	APR BURKE FARM	40.00			
	DEM	APR BASHAN	6.00			
		CONNECTICUT RIVER CORRIDOR	10.12			

Table 4: Improvements at Each State Facility by Municipality

Municipality	Agency	Facility Name	Acreage	Improvement	#	GSF
Hatfield	DEM	CR WEST OF MILL RIVER	373.51			
		PROJECT KOGURT	83.00			
	DFA	APR ADAMSKI FARM	10.18			
		APR DUDA FARM	55.73			
		APR SKAWSKI FARM	19.28			
	DFW	WMA MILL RIVER	7.40			
	FWE	CONNECTICUT RIVER ACCESS	4.00			
	MHD	MHD HATFIELD DEPOT-D2	8.20			
		Totals for Hatfield	617.42			
Haverhill	CAM	COUNTY LAND	0.52			
	DEM	RINK/VETERANS MEMORIAL SKATING	3.79	Bleacher	1	2,000
				Fence	1	
				Lights	1	14
				Paving	1	68,880
				Rink/Skating	1	31,412
	DFA	APR SILSBY FARM	136.00			
	DMH	CHOICE HOUSING	0.21	Choice House 330 Kenzoa Ave	1	4,087
	MHD	MHD HAVERHILL DEPOT-D4	17.42	Mema Trailer	1	320
				Office/Garage	1	5,585
				Salt Sand Storage #1	1	3,400
				Salt Sand Storage #21	1	3,400
				Truck Wash	1	1,664
		PARCEL RIVER STREET	12.55			
		R.O.W. PARCEL RIVER ST				
		R.O.W. PARCEL RTE 110	3.93			
		R.O.W. PARCEL RTE 97	7.89			
		R.O.W. PARCEL RTE I-495	24.39			
	NEC	NORTHERN ESSEX COMMUNITY COLLEGE	105.09	Applied Science Building	1	48,739
				Basketball Court	1	15,529
				Bently Library	1	47,071
				Bleacher	1	
				Gymnasium	1	44,800
				Hand Ball Court	1	6,400
				Liberal Arts Building	1	88,829
				Maintenance	1	10,800
				Mema Storage Shed	1	160
				New Fine Arts & Tech Building	1	30,000
				Pump House	1	228
				Science Building	1	44,113
				Student Union	1	44,000
				Track	1	
	TRC	HAVERHILL DISTRICT COURT	0.90	Asphalt Paving	1	
				Courthouse	1	20,400
		Totals for Haverhill	325.24		27	521,831
Hawley	DAR	APR SCOTT FARM	15.34			
	DCR	MOHAWK TRAIL STATE FOREST	59.80			
	DEM	DUBUQUE MEMORIAL STATE FOREST	5,575.78	5 Bay Garage	1	4,140
				Basin Brook Shelter	1	180
				Bunk House	1	1,830
				Comfort Station	1	624
				Dining Hall/Pavilion/Kitchen	1	4,000
				Garage/Storage/LivingQuarters	1	712
				Headquarters	1	829
				Staff Housing	1	712
				Stone Trail Shelter	1	180
				Trail Shelter #2	1	180
		HAWLEY STATE FOREST	65.00			
		MOHAWK TRAIL STATE FOREST	1,613.60			
	DFA	APR ALVERT FARM	350.00			
		APR DONOVAN FARM	209.00			
		APR SUNNYSIDE FARM	134.00			
	DFG	PROJECT AVERY	138.00			
		Totals for Hawley	8,160.52		10	13,387
Heath	DAR	APR THANE FARM	246.00			
	DEM	H. O. COOK STATE FOREST	817.50			
	DFA	APR CABLE FARM	190.00			
		APR DICKINSON FARM	175.00			
		APR KINSMAN FARM	122.00			
		Totals for Heath	1,550.50			
Hingham	DCR	WEIR RIVER RESERVATION	0.46			
	DEM	BOSTON HARBOR ISLAND HERITAGE STATE PARK	0.14			

Table 4: Improvements at Each State Facility by Municipality

Municipality	Agency	Facility Name	Acreage	Improvement	#	GSF
Hingham	DEM	WILLIAM WEBB MEMORIAL PARK	34.26	Building #44	1	2,020
				Building #47	1	5,400
				Paint Shop/Building	1	22,000
				Warehouse/Woodshop	1	6,048
		WOMPATUCK STATE PARK	2,051.00	Administration Building	1	1,148
				Bunker #2	1	1,200
				Bunkers	1	1,200
				Campground Check-in	1	1,200
				Camping Area Comfort Station	3	7,500
				Drinking Water Supply Area	1	144
				Garage A 71	1	4,622
				Garage B 72	1	3,360
				Gatehouse	1	1,200
				Generator House 2	1	150
				House #1	2	552
				House A	2	2,115
				House B	2	2,184
				House I	1	1,896
				Recycling Shed Center	1	130
				Storage 56	1	7,200
				Storage 87	1	432
				Supply Bunker (A Bomb)	1	1,500
				Visitors Center	1	6,244
				Water Booster Station	1	1,500
				Wood Storage Shed	1	120
	FWE	BACK RIVER OPEN SPACE	31.80			
	MDC	TRIPHAMMER POND RESERVATION	23.50			
	MHD	NORTH COHASSET STATION	0.15			
		R.O.W. PARCEL RTE 128	114.02			
		R.O.W. PARCEL RTE 3	0.08			
		R.O.W. PARCEL RTE 3A	0.06			
		R.O.W. PARCEL RTE 3A BEAL ST	26.99			
	MIL	ARMORY - HINGHAM	1.26	Armory	1	33,800
				Garage	1	6,500
		Totals for Hingham	2,283.72		32	121,365
Hinsdale	DEM	ASHMERE RESERVOIR				
		LAKE ASHMERE ISLAND	13.46			
		WACONAH FALLS STATE PARK	18.00			
	DFG	WMA HINSDALE FLATS	55.00			
	DFW	WMA CHALET	1,267.20			
		WMA HINSDALE FLATS	180.30			
	FWE	HOUSATONIC RIVER ACCESS	45.71			
		WMA HINSDALE FLATS	1,417.15			
		Totals for Hinsdale	2,996.82			
Holbrook	DEM	FT15-HOLBROOK FIRE SIGHTING TOWER	0.66	Forest Fire Tower	1	625
		Totals for Holbrook	.66		1	625
Holden	DCR	WACHUSETT RESERVOIR WATERSHED	15.60			
	DFA	APR ELLEN MAYNARD TRUST FARM	4.72			
		APR MAYNARD & WINSLOW FARM	5.81			
		APR OLDAKOWSKI FARM	120.00			
		APR ROBINSON FARM	38.00			
		APR SANDSTOM FARM	258.00			
	DFW	WMA POUTWATER POND	240.25			
	FWE	QUINAPOXET RIVER ACCESS	188.77			
		WACHUSETT RESERVOIR WATERSHED	177.80			
		WMA POUTWATER POND	155.00			
	MDC	EASEMENT/RELIEF TRUNK SEWER LINE	18.33			
		MDC WASTE WATER PROJECT	0.90			
		MDC WASTE WATER PROJECT #WM93-001-S1A	0.01			
		QUABBIN AQUEDUCT	7.20			
		WACHUSETT RESERVOIR WATERSHED	3,370.41			
		WACHUSETT RESERVOIR WATHERSHED	7.00			
		WARE RIVER WATER SUPPLY WATERSHED	47.29			
	MHD	R.O.W. PARCEL RTE 122A	0.08			
		R.O.W. PARCEL RTE I-190	133.94			
	POL	STATE POLICE BARRACKS TROOP C	2.11	Carpenter Shop	1	3,600
				Garage & Maintenance	1	6,222
				Paving	1	9,000
				Police Barracks	1	13,500
				Tower	1	50
		Totals for Holden	4,791.22		5	32,372

Table 4: Improvements at Each State Facility by Municipality

Municipality	Agency	Facility Name	Acreage	Improvement	#	GSF
Holland	DFW	WMA LEADMINE	343.00			
		Totals for Holland	343.00			
Holliston	DCR	PROJECT FAIRBANKS	210.18			
	FWE	WINTHROP LAKE	1.30			
		Totals for Holliston	211.48			
Holyoke	DEM	HOLYOKE HERITAGE STATE PARK	6.43	Administration/Visitor Center	1	13,000
				Carousel Building	1	80,000
				Maintenance Shed	1	900
		MOUNT TOM STATE RESERVATION	200.00	Administrative Building HQ	1	1,850
				Bathhouse	1	2,250
				Bray Tower Observation Tower	1	729
				Contact Station	1	100
				Contact Station #2	1	100
				Goat Peak Tower	1	729
				Maintenance Garage	1	3,485
				Museum	1	810
				Pavilion	2	2,886
				Pump House	1	55
				Salt Shed	1	864
				Visitor Center Stone Building	1	720
		POOL/CHMURA STATE	1.65	Pool Shelter House	1	1,228
				Pool/Large	1	3,700
				Pool/Small	1	410
		RINK/HENRY S. FITZPATRICK SKATING	3.81	Rink/Skating	1	27,921
	DFW	NEW NON GAME MANAGEMENT AREA	85.51			
		NON GAME HERITAGE AREA	14.00			
		PROJECT BEAUREGARD AND FANTI	162.73			
		PROJECT EDMONDS	64.00			
		WMA BROAD BROOK	1.79			
	HCC	HOLYOKE COMMUNITY COLLEGE	135.80	Athletic Facility	1	45,750
				Building C	1	64,350
				Building E	1	48,872
				Building F	1	3,900
				Building G Campus Center	1	60,000
				Dog Kennel	1	160
				Donahue Building Former Bldg A	1	123,367
				Frost Building Former Bldg B	1	116,017
				Marieb Building Former Bldg D	1	57,630
				Soccer Field Shed	1	320
				Waste Oil Shed	1	100
	HLY	SOLDIERS HOME - HOLYOKE	16.94	Emergency Generator House	1	448
				Gazebo	1	256
				Grill Canopy	1	140
				Nurses Home/New Dorm	1	12,900
				Picnic Canopy	1	1,078
				Smoking Shed	1	128
				Soldiers Home	1	228,000
				Storage Tank	1	
	MHD	NORTHAMPTON STREET ROUTE 5	17.00			
		R.O.W. PARCEL I-91	2.00			
		R.O.W. PARCEL RTE I-391	12.57			
		R.O.W. PARCEL WHITNEY AVE	0.25			
	TRC	HOLYOKE DISTRICT COURT	0.46	Courthouse	1	20,000
		Totals for Holyoke	724.94		40	925,153
Hopedale	DEM	UPTON STATE FOREST	4.79			
		Totals for Hopedale	4.79			
Hopkinton	DEM	HOPKINTON STATE PARK	1,000.02	Bunker	1	253
				Comfort State Birch St #1	1	540
				Comfort Station #1	1	540
				Comfort Station Birch St #2	1	540
				Comfort Station Chestnut St	1	540
				Comfort Station Upper Beach	1	540
				ComfortStationSplitRockDr#1	1	540
				ComfortStationSplitRockDr#2	1	540
				Contact Station	1	529
				Main Beach Bathhouse	1	3,675
				Nature Center and Bathhouse	1	2,820
				North HDQ Garage	1	1,288
				Office	1	2,700
				Pavilion Split Rock Drive	1	1,248
				Upper Beach Bathhouse	1	2,484

Table 4: Improvements at Each State Facility by Municipality

Municipality	Agency	Facility Name	Acreage	Improvement	#	GSF
Hopkinton	DEM	HOPKINTON STATE PARK	1,000.02	West HDQ Garage	1	2,912
		UPTON STATE FOREST	362.92			
		WHITEHALL STATE PARK	883.21	Gatehouse	1	168
				Paving	1	80,000
	DFW	WMA SUDBURY RIVER CORRIDOR	0.75			
	FWE	NORTH POND PUBLIC ACCESS	0.18			
	MDC	WATERSHED MANAGEMENT AREA	194.43			
	MHD	MHD HOPKINTON DEPOT-D3		Administration Building	1	4,800
				Concrete Paving/Side	1	528
				Fence	1	
				Lights	2	3
				Office Trailer	1	300
				Paving	1	36,500
				Salt Shed A	1	3,508
				Salt Shed B	1	2,400
				Storage Shed	1	198
		MHD RTE 495 FACILITY-D3	0.00			
		MHD RTE 495 W MAIN FACILITY-D3				
		Totals for Hopkinton	2,441.51		28	150,094
Hubbardston	DEM	HUBBARDSTON STATE FOREST	1,099.78			
		RECREATION RAIL TRAIL	16.00			
		STATE FOREST	35.60			
		WESTMINSTER STATE FOREST	105.30			
	DFA	APR HOLOPAINEN FARM	166.00			
	DFW	NATTY BROOK ACCESS MA	95.17			
	FWE	WARE RIVER WATERSHED	72.00			
		WMA HUBBARDSTON	1,325.90			
		WMA PHILLIPSTON	69.00			
	MDC	QUABBIN RESERVOIR WATERSHED	387.70			
		WACHUSETT RESERVOIR WATERSHED	3.40			
		WARE RIVER WATER SUPPLY WATERSHED	520.66			
		WARE RIVER WATERSHED	6,395.61			
		WARE RIVER WATERSHED/QUABBIN AQUEDUCT	61.20	Storage Shed	1	96
		WMA HUBBARDSTON	112.70			
		Totals for Hubbardston	10,466.02		1	96
Hudson	DEM	SUDBURY STATE FOREST	109.79			
	MHD	MHD HUDSON DEPOT-D3	2.05	Chain Link Fence	1	
				Office	1	490
				Paving	1	5,000
				Salt Storage Garage	1	3,570
	MIL	ARMORY - HUDSON	1.88	Armory	1	32,300
				Garage	1	7,592
				Paving	1	10,000
		Totals for Hudson	113.72		7	58,952
Hull	CAM	CLOCKTOWER		Clocktower Building	1	
	DCR	WEIR RIVER ESTUARY	5.62			
	DEM	BUMPKIN ISLAND	27.00			
		CALF ISLAND	17.20			
		GREATER BREWSTER ISLAND	23.10			
		GREEN ISLAND	5.80			
		LITTLE CALF ISLAND	0.85			
		MIDDLE BREWSTER ISLAND	12.00			
		OUTER BREWSTER ISLAND				
	MDC	FORT REVERE RESERVATION	5.30	Officers Quarters/Fort Revere	1	6,630
		NANTASKET BEACH RESERVATION	39.36	Bernie King Pavilion	1	10,800
				Comfort Station	1	2,800
				Lifeguard Cottage	1	780
				Lower Garage	1	4,950
				Maintenance Facility	1	9,000
				Oil Storage Shed	1	320
				Police Station	1	4,000
				Sanitary/Bath House	1	3,460
				Tivoli	1	1,475
				Upper Garage	1	2,750
				Waiting Room	1	1,500
				Wood Store Room	1	900
		NANTASKET STEAMBOAT WHARF	2.30			
		PEDDOCKS ISLAND	113.00			9,375
				Administration Building	1	3,872
				Artillery Barracks 1	1	15,960
				Artillery Barracks 2	1	15,960

Table 4: Improvements at Each State Facility by Municipality

Municipality	Agency	Facility Name	Acreage	Improvement	#	GSF
Hull	MDC	PEDDOCKS ISLAND	113.00	Artillery Barracks 3	1	15,960
				Bachelor Officers Quarters	1	14,306
				Bakery	1	2,240
				Batt. Cushing Data Booth Pit A	1	140
				Batt. Cushing Data Booth Pit B	1	140
				Batt. Whitman Data Booth Pit A	1	160
				Batt. Whitman Data Booth Pit B	1	160
				Batt.Whitman/CushingPowerPlnt.	1	2,100
				Battery Bumpus	1	6,600
				Battery Cushing	1	54,400
				Battery McCook	1	10,875
				Battery Rice	1	
				Carpentry Shop	1	2,902
				Chapel	1	3,700
				Combined Storage House	1	57,000
				Cottage 21	1	828
				Cottage 22	1	660
				Cottage 32	1	716
				Cottage 38	1	734
				Cottage 39	1	750
				Cottage 45	1	548
				Dormitory West Hill	1	442
				Electric House	1	120
				Field Officer Quarters 1	1	4,278
				Field Officer Quarters 2	1	3,960
				Field Officer Quarters 3	1	3,960
				Field Officer Quarters 4	1	3,960
				Field Officer Quarters 5	1	2,871
				Fire Cntrl Sta./Plot East Head	1	1,080
				Fire Cntrl Sta./Plot West Hill	1	1,386
				Fire Cntrl Station/Batt. Rice	1	169
				Fire Cntrl Station/East Head	1	100
				Fire Cntrl Station/West Hill	1	143
				Fire Station	1	1,100
				Fort Andrews/Peddock Island	1	10,400
				Horse Stables	1	2,100
				Hospital	1	13,027
				Hospital Steward Quarters	1	1,200
				NCO Quarters 1	1	1,040
				NCO Quarters 2	1	1,040
				NCO Quarters 3	1	1,040
				NCO Quarters 4	1	1,040
				NCO Quarters 5	1	1,040
				NCO Quarters 6	1	1,040
				Oil House 104	1	100
				Peddocks Island	1	45,000
				Peddocks Island Docking System	1	6,400
				Pier	1	18,600
				Post Exchange Gymnasium	1	7,808
				Powerhouse	1	250
				Radio Station West Hill	1	360
				Reservoir	1	1,600
				Restroom 1	1	36
				Restroom 2	1	36
				Restroom 3	1	36
				Searchlight Shaft	1	260
				Searchlight Shed	1	100
				Switchboard Room Bunker (3)	1	4,290
				Water Line Meter Vault	1	100
		WEIR RIVER ESTUARY PARK	2.81			
		Totals for Hull	254.34		76	410,963
Huntington	CAM	COUNTY LAND	0.05			
	DEM	C.M. GARDNER STATE PARK	32.40			
		HUNTINGTON STATE FOREST	667.00			
	DFW	WCE HUNTINGTON	207.00			
		WMA KNIGHTVILLE	708.07			
	FWE	WMA HIRAM FOX	512.50			
	MHD	MHD HUNTINGTON DEPOT-D1	5.20	Fence	2	
				Garage	1	2,491
				Maintenance Garage	1	2,820
				Pavement	1	33,500
				Salt Shed	1	2,880

Table 4: Improvements at Each State Facility by Municipality

Municipality	Agency	Facility Name	Acreage	Improvement	#	GSF
Huntington	MHD	R.O.W. PARCEL RTES 12 & 20	1.00			
		Totals for Huntington	2,133.22		6	41,691
Ipswich	DEM	PROJECT STRAWBERRY HILL CONSERVATION	91.00			
		SANDY POINT STATE RESERVATION	73.24	Clivus Trailhead	3	180
		WILLOWDALE STATE FOREST	1,992.04	Garage	1	280
				Headquarters	1	450
				Home	1	1,932
				House Hood	1	1,944
				Storage Barn	1	450
		WILLOWDALE STATE FOREST WELL SITE	48.45			
	FWE	NORTH SHORE SALT MARSH	179.05			
	MHD	MHD IPSWICH DEPOT-D4	12.58	Foreman Office Shed	1	225
				Salt Storage/Seasonal	2	5,800
				Storage	1	2,450
		Totals for Ipswich	2,396.36		12	13,711
Kingston	DEM	BAY STATE CIRCLE GREENBELT	7.75			
		FT08-FIRE SIGHTING TOWER		Fire Sighting Tower	1	625
		JONES RIVER PUBLIC ACCESS AREA	1.30			
		KINGSTON STATE FOREST	160.93			
	MHD	HIGHWAY REST AREA ROUTE 3	8.10	Paving	1	5,000
		R.O.W. PARCEL GROVE ST BRIDGE	3.93			
		R.O.W. PARCEL RTE 80	2.15			
		R.O.W. PARCEL SUMMER ST	1.00			
		R.O.W. RAILROAD PARCEL	0.11			
		Totals for Kingston	185.27		2	5,625
Lakeville	DEM	BETTY'S NECK FARM & RESERVATION	441.50			
		MASSASOIT STATE PARK	8.70			
	DFA	APR ROTCH FARM	72.00			
	DMH	TAUNTON STATE HOSPITAL	80.10			
	MHD	MHD LAKEVILLE FACILITY-D5	5.40			
		Totals for Lakeville	607.70			
Lancaster	CAM	LANCASTER COMPLEX	100.20	AdolescentDormMaryLamb OSP #	1	11,644
				Auto Shop OSP # 10	1	1,632
				Barn-Section A B & C OSP # 7	1	31,760
				ChildsDormClataBarton OSP # 13	1	15,800
				EmergGeneratoSwitchgearOSP# 2	1	1,190
				Flame Shack OSP # 12-1	1	120
				Gatehouse OSP # 25	1	24
				Grounds Tool Shed OSP # 8	1	270
				Old ManureStorageBarn OSP# 7-1	1	960
				Oliver Carter House OSP # 6	1	8,046
				Piggery	1	3,780
				Power Plant	1	2,506
				Safford Barn Shed OSP # 1-1	1	2,600
				Safford House	1	7,692
				School Building OSP # 15	1	18,560
				Sewage Pumping Station OSP# 2	1	1,470
				Shack Behind Putnam OSP # 26	1	450
				Shed Next to Barn OSP # 7-2	1	120
				Shed School Building Storage	1	160
				Small Engine Shed OSP # 10-1	1	180
				Storehouse OSP # 14	1	11,830
				Wellington Dormitory OSP # 19	1	15,800
				White Cottage/Office OSP # 21	1	1,188
		MCI - LANCASTER		Admin Bldg AbnerPollard OSP# 3	1	8,700
				CafeKitchenDiningHall OSP # 17	1	7,500
				Campbell Dormitory OSP # 12	1	13,700
				Fay Cottage Dormitory OSP # 5	1	8,620
				Garage	1	1,632
				Hospital Building OSP # 18	1	15,200
				Interfaith Chapel OSP # 9	1	2,432
				Putnam Cottage Dorm OSP # 11	1	12,600
				Richardson Cottage OSP # 16	1	15,470
				Rogers Cottage OSP # 4	1	11,400
	DFW	WMA BOLTON FLATS	396.68			
	DMR	LIMITED GROUP RESIDENCE REGION II		LGR House 106 Old Common Rd.	1	
	DOC	MCI - SHIRLEY MEDIUM		Generator Building - Medium	1	2,880
				Generator Pad Swichgear-Medium	1	2,880
				Modulars Building #13 - Medium	1	16,400
				Quonset Shed - Medium	1	3,600
		MCI - SHIRLEY MINIMUM		Barn Building # 15 - Minimum	1	1,664

Table 4: Improvements at Each State Facility by Municipality

Municipality	Agency	Facility Name	Acreage	Improvement	#	GSF
Lancaster	DOC	MCI - SHIRLEY MINIMUM		Building S - 1 - Minimum	1	2,511
				CafeteriaKitchenWarehouse-Min	1	29,196
				Cottage # 9 - Minimum	1	11,224
				MeatProcessingPlantBuilding14	1	7,716
				OfficesAdministrationBld#12-Mi	1	38,538
				Shed # 2 - Minimum	1	120
				Training Building #3-Minimum	1	8,910
				Valve House E - 7 - Minimum	1	900
				Water Tower - Minimum	1	2,827
				Well House # 1- Minimum	1	252
				Well House # 2 - Minimum	1	252
		SOUZA BARANOWSKI CORRECTIONAL CENTER		Generator Buiding - Maximum	1	2,176
				Quonset Shed Maximum Security	1	899
				SousaBranowskiCorrInst-Maximu	1	550,000
	DYS	SHIRLEY STATE INDUSTRIAL SCHOOL	516.76			
	FSC	FITCHBURG STATE COLLEGE	253.26			
	FWE	WMA BOLTON FLATS	123.28			
	MHD	MHD LANCASTER DEPOT-D3	1.13	Garage/Truck Storage	1	7,200
				Salt Storage Shed	2	6,900
				Storage Equip Garage	1	1,440
				Storage Shed	1	729
		MHD LANCASTER LAND PARCEL	5.70			
		R.O.W. PARCEL RTE 2	0.00			
		R.O.W. PARCEL RTE I-190	8.34			
		Totals for Lancaster	1,405.35		58	934,250
Lanesborough	DEM	BALANCE ROCK STATE PARK	1,926.50			
		COUNTY LAKE PONTOOSUC	105.00			
		MOUNT GREYLOCK RESERVATION	395.20	Clivus	1	48
				Lean-To	2	600
				Visitors Center	1	1,972
		PITTSFIELD STATE FOREST	70.40			
	DFA	APR COLLINS NOMINEE FARM	107.00			
		APR WIRTES FARM	107.47			
	DFW	APR PETRICCA FARM	115.00			
		CRANE-BOULDERS CR	90.00			
		NEW NATURAL HERITAGE AREA	88.63			
		PROJECT AMERICAN CHESTNUT	779.36			
	MHD	R.O.W. PARCEL RTE 7	0.17			
		Totals for Lanesborough	3,784.73		4	2,620
Lawrence	CAM	CORRECTION ALTERNATIVE CENTER	13.92	Marston St Asphalt Paving	1	
				Marston St Chain Link Fence	1	
				Marston St Commercial Build	1	1,050
				Marston St Dormitory	1	12,480
				Marston St Greenhouse	1	
				Marston St Office Building	1	64,814
				Marston St Warehouse	1	2,860
		COUNTY GOVERNMENT BUILDING	0.49	AppeltonStCountyGovernmentBuil	1	44,766
		COUNTY REGISTRY OF DEEDS	0.56	County Registry of Deeds	1	26,500
	DEM	LAWRENCE BOATHOUSE	1.60			
		LAWRENCE HERITAGE STATE PARK		Abe Bashara Boathouse	1	10,900
				Boathouse Shed	1	221
				Passaport Pavilion	1	500
				Pemberton Park Pavilion	1	700
				Visitor Center& Museum	1	18,576
		MERRIMACK RIVERFRONT PARK	51.11			
		PEMBERTON STATE PARK EXTENSION	4.07			
		POOL/HIGGINS	3.06	Bathhouse/Higgins	1	3,584
				Pool Filter Building	1	1,035
				Pool/Childrens	1	500
		POOL/LAWRENCE/GEISLER	1.91	Bathhouse/Geisler	1	4,420
				Dive Tank	1	500
				Filter House/Geisler	1	1,320
				Pool/Geisler/Childrens	1	500
				Pool/Geisler/Main	1	5,960
				Pool/Higgins	1	6,570
	DEP	LAWRENCE EXPERIMENT STATION	2.39	Laboratory	1	21,828
	MHD	MHD LAWRENCE LAND PARCEL	0.00			
		MHD LAWRENCE MARSTEN ST DEPOT-D4	1.70	Garage	1	5,475
				Office	1	1,536
				Paving	1	21,391
				Salt Shed/Seasonal	2	5,800

Table 4: Improvements at Each State Facility by Municipality

Municipality	Agency	Facility Name	Acreage	Improvement	#	GSF
Lawrence	MHD	MHD LAWRENCE WINTHROP AV-D4	2.79	Maintenance Garage	1	3,850
				Paving	1	20,000
				Salt Shed/Seasonal	1	2,400
		R.O.W. PARCEL RTE I-495	0.13			
		R.O.W. PARCEL WINTHROP AVE	0.65			
	NEC	NORTHERN ESSEX COMMUNITY COLLEGE	0.00	John Dimitri College	1	52,932
				Storage Shed	1	192
	RMV	REGISTRY OF MOTOR VEHICLES	0.81			
	SDE	SHERIFF'S DEPARTMENT ESSEX		Administration	1	46,940
				Annex	1	17,454
				Back Building	1	4,545
				Boiler Room	1	2,925
				Chapel	1	1,000
				Gym / Boot Camp	1	15,522
	TRC	LAWRENCE SUPERIOR COURT	0.49	Courthouse	1	43,680
		LAWRENCE TRIAL COURT	1.53	Courthouse	1	165,000
		Totals for Lawrence	87.21		42	640,226
Lee	DEM	BEARTOWN STATE FOREST	575.57			
		OCTOBER MOUNTAIN STATE FOREST	888.50	Buckley Dunton Garage	1	4,213
				Comfort Station 1	1	790
				Comfort Station 2	1	790
				Contact Station	1	150
				Forest Headquarters Building	1	2,146
	DFA	APR HALE FARM	137.00			
	DFW	WMA HOP BROOK	62.00			
	FWE	LAUREL LAKE BOAT RAMP	0.20			
		WMA HOP BROOK	148.70			
		WMA HOUSATONIC RIVER VALLEY	307.93			
	MHD	MHD FACILITY	1.70			
		MHD LEE DEPOT-D1	7.90	Fence	1	
				Fuel Tank	1	
				Garage	1	12,000
				Office Trailer	1	600
				Pavement	1	65,560
				Pump	1	729
				Salt Shed	2	8,160
				Underground Tank	1	
		R.O.W. PARCEL RTE 20	4.57			
	POL	STATE POLICE BARRACKS	2.75	Asphalt Paving	1	6,000
				Garage	1	1,080
				Lights	1	
				Radio Tower	1	50
				State Police Barracks	1	4,224
		Totals for Lee	2,136.82		19	106,492
Leicester	DFW	WMA MOOSE HILL	13.20			
	FWE		148.17			
	MHD	R.O.W. PARCEL RTE 9	0.81			
	MWR	MOOSE HILL RESERVOIR	67.93			
		Totals for Leicester	230.11			
Lenox	DEM	FIRE DISTRICT 12 FIRE SIGHTING TOWER	0.40	Fire Sighting Tower	1	
		OCTOBER MOUNTAIN STATE FOREST	306.62			
		SPRING LAWN MANSION HISTORIC PLACE	15.00			
		WHITNEY MOUNTAIN STATE FOREST	217.00			
	DFW	WMA HOUSATONIC RIVER VALLEY	15.00			
	FWE		568.41	Dwelling	1	3,220
	MHD	MHD LENOX DEPOT-D1	17.90	Administration Building	1	36,700
				Fence	1	
				Fuel Tanks	1	729
				Garage	1	4,060
				Pavement	1	88,700
				Salt Shed	1	3,360
				Shed	2	900
				Storehouse	1	8,660
		R.O.W. PARCEL RTE 7	15.07			
		Totals for Lenox	1,155.40		11	146,329
Leominster	DEM	DEM LAND PARCEL	142.60			
		LEOMINSTER STATE FOREST	1,424.93			
		POOL/LEOMINSTER STATE	5.24	Bathhouse	1	2,925
				Lifeguard Storage	1	1,350
				Pool/Large/Leominster State	1	3,750
				Pool/Wading	1	160

Table 4: Improvements at Each State Facility by Municipality

Municipality	Agency	Facility Name	Acreage	Improvement	#	GSF
Leominster	DEM	POOL/LEOMINSTER STATE	5.24	Pumphouse	1	920
	DFA	APR SHOLAN FARM	167.03			
	FWE	ACCESS TO WHALOM LAKE	0.52	Paving	1	18,000
	MDC	WACHUSETT RESERVOIR WATERSHED	155.82			
	MHD	PARCEL CIDER MILL ROAD	7.02			
		PARCEL LANCASTER ST	1.90			
		PARCEL MECHANIC ST	2.04			
		PARCEL MECHANIC STREET-D3	0.29			
		PARCEL NASHUA ST	0.39			
		R.O.W. PARCEL HAMILTON ST	49.83			
		R.O.W. PARCEL RTE 12				
		R.O.W. PARCEL RTE 2	85.50			
		R.O.W. PARCEL RTE I-190	87.52			
	MIL	ARMORY - LEOMINSTER	2.30	Armory	1	16,484
				Storage Container #1	1	360
				Storage Container #2	1	207
				Storage Container #2010	1	180
				Storage Container #2033A	1	180
	POL	STATE POLICE BARRACKS	2.05	Paving	1	15,000
				Police Barracks	1	7,920
				Storage Shed	1	225
		Totals for Leominster	2,134.98		14	67,661
Leverett	DEM	LEVERETT STATE FOREST	54.00			
		MOUNT TOBY STATE FOREST	246.70			
	DFW		90.00			
		SAWMILL RIVER ACCESS MANAGEMENT AREA	84.00			
		WMA MONTAGUE	24.00			
		Totals for Leverett	498.70			
Lexington	CAM	FORMER MIDDLESEX COUNTY HOSPITAL	47.50			
		SUR METROPOLITAN STATE HOSPITAL DISP LOT	23.65	Catholic Chapel	1	6,240
				Kline Hall Auditorium	1	7,700
				Library/Laundry/MaintBuilding	1	26,250
				Medical Building - Hospital	1	139,700
				Multi-Winged Complex	1	327,580
				Protestant Chapel	1	1,400
				Storage Building	1	60
	DMR	LIMITED GROUP RESIDENCE REGION VI	0.00	LGR House 64 Walnut St.	1	3,476
				LGR House 72 Concord Ave.	1	3,200
				LGR Shed #1 - 72 Concord Ave.	1	80
				LGR Shed #1- 64 Walnut St.	1	60
				LGR Shed #2 - 64 Walnut St.	1	60
				LGR Shed #2 - 72 Concord Ave.	1	80
	MDC	CONSERVATION LAND	59.40	Garage	1	5,200
				Morgue	1	2,000
				Power Plant	1	4,000
		PUMPING STATION	1.44			
	MHD	HIGHWAY REST AREA ROUTE 128	5.85	McDonalds/Ground Lease	1	12,700
		MHD LEXINGTON MARRET ST PARCEL	3.00			
		MHD LEXINGTON RTE 2 PARCEL	0.50			
		MHD LEXINGTON/ARLINGTON HQ DEPOT-D4	7.52	Bridge/StructuresOffice	1	5,840
				Headquarter Office District 4	1	37,916
				Office Shed	1	629
				Radio Tower	1	200
				Salt Shed #1	1	10,400
				Salt Shed #2	1	3,360
				Salt Shed #3	1	3,360
				Salt Shed General Storage	1	3,840
				Salt Storage/Seasonal	2	6,560
				Stock Room	1	216
				Storage Shed	1	540
				Storage Tank	1	200
				Storage Trailer	1	360
				Trailer	2	444
				Transmitter	1	300
				TwoLiquidCalciumChlorideTanks	1	100
				Vehicle Maintenance Garage	1	5,840
		R.O.W. PARCEL RTE 128	2.81			
		R.O.W. PARCEL RTE 2	5.53			
	MIL	ARMORY - LEXINGTON	4.10	Armory	1	31,761
		Totals for Lexington	161.30		37	651,652
Leyden	DEM	LEYDEN STATE FOREST	59.63			

Table 4: Improvements at Each State Facility by Municipality

Municipality	Agency	Facility Name	Acreage	Improvement	#	GSF
Leyden	DFA	APR PETERSON FARM	55.00			
	DFW	APR COLLIS FARM	77.00			
		WMA LEYDEN	359.00			
		Totals for Leyden	550.63			
Lincoln	DEM	WALDEN POND STATE RESERVATION	64.11	Garage	1	320
	MHD	MHD R.O.W. RTE 2 FACILITY-D4	0.65			
		R.O.W. PARCEL BEDFORD ROAD	1.00			
		R.O.W. PARCEL BROOKS ROAD	0.97			
		R.O.W. PARCEL LEXINGTON ROAD	0.26			
		R.O.W. PARCEL OLD CONCORD TURNPIKE	0.45			
		R.O.W. PARCEL RTE 2	10.19			
		R.O.W. ROUTE 2 PARCEL C	1.04			
		Totals for Lincoln	78.67		1	320
Littleton	DFA	APR MORRISON ORCHARD FARM	96.75			
	DFW	DFW CONSERVATION LAND	6.07			
	MHD	MHD LITTLETON DEPOT-D3	6.50	Administration Building	1	774
				Fence	1	
				Lights	1	5
				Pump	2	4
				Salt Shed A	2	7,516
				Salt Shed B	1	2,170
				Storage Shed B	1	2,400
				Tank	3	4
				Tool Shed	1	540
				Trailer / Storage	1	165
		MHD LITTLETON RTE2 PARCEL	8.25			
		R.O.W. PARCEL RTE 2	180.65			
		R.O.W. PARCEL RTE I-495	0.20			
		Totals for Littleton	298.42		14	13,578
Longmeadow	DEM	CONNECTICUT RIVER CORRIDOR	110.60			
		Totals for Longmeadow	110.60			
Lowell	CAM	SUR TREMONT YARD	0.88	Tremont Yard Parking	1	
		UMASS LOWELL MILL PARCEL 5	1.51			
		UMASS LOWELL MILL PUBLIC PARCEL 3	4.89			
	DEM	LOWELL HERITAGE STATE PARK	164.65	Asphalt	1	
				Barret Building	1	10,000
				Bellegrade Boathouse	1	12,000
				Blacksmith Shop	1	800
				Boot Dam Gatehouse	1	565
				Francis Gatehouse	1	491
				Gatekeepers Garage	1	664
				Gatekeepers House	1	1,600
				Hamilton Wasteway	1	258
				Hydrolic Gatehouse	1	1,377
				locking Gatehouse	1	1,100
				Lower Locks Gatehouse	1	838
				Mass Wasteway Gatehouse	1	199
				Office	1	4,800
				Paving	1	
				Pawtucket Gatehouse	1	2,400
				Rynne Bathhouse	1	5,600
				Swamp Locks	1	937
				Tremont Gatehouse	1	382
		LOWELL PUBLIC ACCESS BOAT RAMP	8.54			
		LOWELL-DRACUT STATE FOREST	228.12			
		POOL/RAYMOND J. LORD SWIMMING		Bathhouse	1	3,472
				Pool Filter House	1	1,035
				Pool/Childrens	1	500
				Pool/Raymond J. Lord	1	6,570
		RINK/JOHN JANAS SKATING	4.47	Asphalt	1	
				Rink/Skating	1	30,000
	DET	OPPORTUNITY JOB CENTER	0.25	Opportunity Job Center	1	9,600
	DMH	HARRY C. SOLOMON MENTAL HEALTH CENTER	3.01	Health Center	1	67,456
	LOW	UMASS - LOWELL	98.82	Allen House	1	10,226
				Alumni Library	1	16,622
				Asphalt	4	
				Ball Hall	1	96,752
				Bigelow	1	15,004
				Bourgeous Hall	1	60,560
				Coburn Hall	1	65,972
				Coburn Parking	1	25,315

Table 4: Improvements at Each State Facility by Municipality

Municipality	Agency	Facility Name	Acreage	Improvement	#	GSF
Lowell	LOW	UMASS - LOWELL	98.82	Concoreia Hall	1	47,250
				Costello Gymnasium	1	93,416
				Costello Parking	1	39,650
				Cumnock	1	37,855
				Cumnock Parking	1	19,520
				Dining Hall South Campus	1	26,811
				Donahue Hall	1	90,000
				Donahue Parking	1	
				Dugan Hall	1	59,715
				Durgin Hall	1	83,120
				Durgin Parking	1	14,030
				Eames	1	30,920
				Eames Dirt Parking	1	
				Eames Parking	1	
				Engineer Building	1	47,942
				Falmouth Hall	1	52,472
				Fox Hall	1	233,524
				Kitson Hall	1	50,184
				Leitch Hall	1	60,560
				Lovejoy Parking	5	105,459
				Lydon Library	1	49,162
				Mahoney	1	55,611
				Mahoney Parking	1	29,585
				Main West Parking	1	
				Maintenance Garage	1	11,447
				Oleary Library	1	115,171
				Olney Hall	1	243,295
				Olsen Hall	1	134,045
				Olsen Parking	1	
				Pasteur Hall	1	53,698
				Pinanski Nuclear Center	1	77,532
				Pinanski Parking	1	16,775
				Plymouth Parking	4	40,629
				Power Plant North	1	9,397
				Power Plant South	1	5,981
				Quadrangle Parking	1	20,130
				Read Parking	1	
				Recreation Center	1	65,000
				Riverside Parking	1	239,425
				Rolphe Parking	1	15,860
				Sheehy Hall	1	70,000
				Sheehy Parking	1	
				Smith Hall	1	31,635
				Southwick Hall	1	68,009
				Student Union	1	41,758
				Student Union Parking	1	5,795
				Tool Shed South	1	400
				Weed Dining Hall	1	72,939
		UMASS - LOWELL WANNALANCIT CENTER	4.20	Office Building	2	164,525
				Office Building/Classrooms	1	110,557
				Wannalancit Mill Office	1	125,000
				Wannalancit Parking	1	
		UMASS LOWELL MILL CAMPUS	3.74			
		UMASS LOWELL TREMONT YARD REMAINDER	2.03			
	MCC	MIDDLESEX COMMUNITY COLLEGE	4.00	City Campus	1	12,600
				Derby/Historic	1	20,720
				Federal Building	1	38,188
				Federal Building Parking	1	
				Talbot & K/Historic	1	52,000
	MHD	PARCEL CIRCUIT AVE	0.29			
		PARCEL EDWARDS ST	8.96			
		PARCEL MIDDLESEX ST	1.94			
		PARCEL PAWTUCKET BLVD	0.72			
		PARCEL VARNUM AVE TRIANGLE	9.75			
		PARCEL VFW HIGHWAY	2.73			
		POOL/RAYMOND J. LORD SWIMMING	0.35			
		R.O.W. PARCEL ADAMS ST	0.04			
		R.O.W. PARCEL CIRCULAR AVE	0.14			
		R.O.W. PARCEL DOUGLAS ROAD	4.47			
		R.O.W. PARCEL LOWELL CONNECTOR	0.25			
		R.O.W. PARCEL RTE 110	4.53			
		R.O.W. PARCEL RTE 113	22.81			

Table 4: Improvements at Each State Facility by Municipality

Municipality	Agency	Facility Name	Acreage	Improvement	#	GSF
Lowell	MHD	R.O.W. PARCEL RTE I-495	0.15			
		R.O.W. PARCEL SAMPSON CONNECTOR	0.36			
		R.O.W. PARCEL VFW HIGHWAY	0.12			
		R.O.W. PARCEL VFW HIGHWAY LANES	2.72			
	TRC	AUBURN STREET PARKING LOT				
		CHAPEL STREET PARKING LOT				
		ELM STREET PARKING LOT				
		LOWELL DISTRICT COURT	0.83	District Courthouse	1	57,200
		LOWELL SUPERIOR/PROBATE/FAMILY COURT	1.63	SuperiorCourt&Registry	1	89,723
		Totals for Lowell	591.90		106	3,689,315
Ludlow	DEM	FT49-FIRE SIGHTING TOWER		Fire Sighting Tower	1	289
		LUDLOW STATE FOREST	50.00	Shed	1	96
		POOL/JOHN THOMPSON SWIMMING	0.88	Bathhouse/Concession	1	1,690
				Fence	1	
				Filter Building	1	450
				Pool/Large	1	5,241
				Pool/Wading	1	376
		RED BRIDGE POND	0.45			
		RED BRIDGE STATE PARK	124.10			
	DFW	EASEMENT TO WMA FACING ROCK	3.15			
		WMA FACING ROCK	59.71			
	MDC	MDC R.O.W. CHARLES ST	0.96			
	SDH	HAMPDEN COUNTY HOUSE OF CORRECTION	0.33	Administration Building	1	32,760
				Bunker #1	1	2,000
				Bunker #2	1	2,000
				Bunker #3	1	2,000
				Bunker #4	1	2,000
				Bunker #5	1	2,000
				CentralWarehouseAutoMaintenanc	1	13,528
				Dog Kennel	1	1,152
				Fire Pump House	1	100
				Gas Station	1	684
				Generator House	1	200
				Greenhouse	1	2,400
				Health Services/Food Services	1	48,528
				Housing Bulding A	1	104,580
				Housing Bulding B	1	104,580
				Housing Bulding C	1	132,740
				Intake and Visiting Building	1	11,520
				Multi Purpose Building	1	10,944
				Pedestrian Sallyport	1	2,400
				Pre-Release Building	1	50,384
				Roof Pumping Station	1	200
				Vehicle Tower Building	1	1,200
				Vocations/Industries/Programs	1	59,320
		Totals for Ludlow	239.58		30	595,362
Lunenburg	DAR	APR PADULA FARM	22.00			
	DEM	WHALOM LAKE	99.00			
		WILLARD BROOK STATE FOREST	127.48			
		WILLARD BROOK STATE HOSPITAL	5.00			
	DFA	APR AMERICAN FARMLAND TRUST FARM	95.00			
		APR KATKIN FARM	53.00			
		APR MACMILLAN FARM	170.00			
		APR PEARSON FARM	20.00			
	DFW	WMA HUNTING HILL	55.51			
	MHD	R.O.W. PARCEL RTE 2	1.30			
		R.O.W. PARCEL RTE 2A	0.67			
		Totals for Lunenburg	648.96			
Lynn	DCR	LYNN HERITAGE STATE PARK	0.41			
	DEM	FLAX POND	0.90			
		LYNN HERITAGE STATE PARK	12.14			
	DMH	CHOICE HOUSING	0.13	Choice House 80 Nahant St	1	3,209
	FWE	LYNN HARBOR PUBLIC ACCESS BOAT FACIL	0.58			
	MDC	LYNNWAY PARK BOULEVARD EASEMENT	0.89			
		MDC LYNNWAY	0.80			
		MDC MYSTIC DIST/BAIT SHOP	0.44	General Edward Drawbridge	1	4,096
		MDC NEW OCEAN ST	0.02			
		RINK/WILLIAM CONNERY MEMORIAL	1.60	Paving	1	5,200
				Rink/William Connery	1	35,000
		SAUGUS RIVER RESERVATION	1.43			
	MHD	LYNNWAY PARK BOULEVARD EASEMENT	0.07			

Table 4: Improvements at Each State Facility by Municipality

Municipality	Agency	Facility Name	Acreage	Improvement	#	GSF
Lynn	MIL	ARMORY - LYNN	0.68	Armory	1	38,250
				Garage	1	6,548
	NSC	NORTH SHORE COMMUNITY COLLEGE	10.85	1 Bay Storage Garage	1	200
				3 Bay Storage Garage	1	1,350
				Thomas W. Magee Building	1	160,000
	TRC	LYNN DISTRICT COURT	0.95	Courthouse	1	40,875
		Totals for Lynn	31.89		10	294,728
Lynnfield	DMR	LIMITED GROUP RESIDENCE REGION III	1.00	LGR House 680 Main St	1	6,200
				LGR Shed 680 Main St	1	80
	MIL	CAMP CURTIS GUILD	323.70			
		Totals for Lynnfield	324.70		2	6,280
Malden	MDC	FELLSMERE PARK	24.00			
		MDC EAST BORDER ROAD	0.00			
		MDC R.O.W. BELAINE ST				
		MDC R.O.W. CANAL ST	0.01			
		MDC R.O.W. DEVIR ST	0.29			
		MDC R.O.W. LYNN ST	0.64			
		MDC R.O.W. MAIN ST	0.80			
		MDC R.O.W. WEST SUMMER ST	0.06			
		MIDDLESEX FELLS RESERVATION	4.15	Middle Headquarters	1	1,344
		POOL/HOLLAND/MIDDLESEX FELLS RESERVATION	0.00	Bathhouse	1	6,600
				Pool	1	7,225
	MHD	R.O.W. PARCEL FLORENCE ST EXTENTION	0.38			
		R.O.W. PARCEL RTE 1	0.11			
		R.O.W. PARCEL RTE 60	0.19			
	TRC	DISTRICT COURT PARKING LOT				
		MALDEN DISTRICT COURT	0.99	District Courthouse	1	24,124
		Totals for Malden	31.62		4	39,293
Manchester	MHD	MHD MANCHESTER DEPOT-D4	9.80	Bathroom Shed	1	825
				Salt Sand Storage #1	1	2,400
				Salt Sand Storage #2	1	3,400
				Shed #1	1	225
				Shed #2	1	225
				Water Shed	1	225
		R.O.W. PARCEL BAYBERRY MARSH	3.00			
		R.O.W. PARCEL MANCHESTER	3.39			
		R.O.W. PARCEL RTE 128	8.13			
		Totals for Manchester	24.32		6	7,300
Mansfield	DMR	LIMITED GROUP RESIDENCE REGION V		LGR House 651 South Main St.	1	
	MHD	HIGHWAY REST AREA ROUTE I-95	15.00			
		R.O.W. PARCEL COPELAND DR	0.08			
		R.O.W. PARCEL RTE 140	26.99			
		R.O.W. PARCEL RTE I-495	18.60			
		R.O.W. PARCEL RTEI-495	0.30			
		R.O.W. PARCEL RTES I-495 & 140	13.36			
		R.O.W. PARCEL RTES I-495/140/151	7.60			
		REAR STRADDLING RUMFORD RIVER	0.50			
		Totals for Mansfield	82.44		1	
Marion	DFW	WMA HASKELL SWAMP	506.27			
	MHD	R.O.W. PARCEL DRAINAGE	0.47			
		R.O.W. PARCEL RTE I-195	7.38			
		R.O.W. PARCEL WEST ST	0.00			
		Totals for Marion	514.12			
Marlborough	DEM	CALLAHAN STATE PARK	11.90			
		CONSERVATION LAND	41.00			
		MARLBOROUGH STATE FOREST	192.68			
		RINK/NAVIN SKATING	5.33	Skating Rink	1	33,800
	MDC	SUDBURY WATERSHED	219.48			
		SUR REGISTRY OF MOTOR VEHICLES	0.95	Surplus Registry Office	1	3,400
	MHD	R.O.W. PARCEL RTE 20	0.67			
		R.O.W. PARCEL RTE 8	0.05			
		R.O.W. PARCEL RTE 85	1.33			
		R.O.W. PARCEL RTE I-290	46.45			
		SUR R.O.W. PARCEL RTE I-290	52.12			
	TRC	MARLBOROUGH DISTRICT COURT	3.40	District Courthouse	1	39,000
		Totals for Marlborough	575.36		3	76,200
Marshfield	DFW	ENGLISH SALT MARSH MGMT AREA	111.00			
		WMA NORTH RIVER MARSHLAND	107.00			
	MHD	R.O.W. GREEN HARBOR RIVER	0.11			
		Totals for Marshfield	218.11			

Table 4: Improvements at Each State Facility by Municipality

Municipality	Agency	Facility Name	Acreage	Improvement	#	GSF
Mashpee	DCR	MASHPEE NATIONAL WILDLIFE REFUGE	35.00			
		WAQUOIT BAY NERR	7.59			
	DEM	SOUTH CAPE BEACH STATE PARK	797.76	Contact Station	1	48
	DFW	MASHPEE RIVER CORRIDOR	6.10			
		PROJECT COLLINS	12.60			
		QUASNET RIVER ACCESS MGMT AREA	13.93			
		SANTUIT POND CONSERVATION	215.00			
	FWE	FISHERIES & WILDLIFE LAND	361.04			
		JOHNS POND	0.51			
		MASHPEE PINE BARRENS NON GAME AREA	86.65			
		MASHPEE POND LOT	33.20			
		MASHPEE RIVER ACCESS MANAGEMENT AREA	50.68			
		MASHPEE RIVER BARRENS	77.10			
		POPONESSET BEACH	2.00			
		QUASNET RIVER ACCESS AREA	382.10			
		RED BROOK/MASHPEE PINE BARRENS	15.00			
		Totals for Mashpee	2,096.26		1	48
Mattapoisett	DEM	NASKETUCKET BAY STATE RESERVATION		Horse Barn	1	720
		NEW DEM FACILITY	207.70			
	DFW	WMA ACUSHNET	15.72			
		WMA HASKELL SWAMP	1,160.33			
	FWE	RAMS ISLAND SANCTUARY	1.00			
	MHD	MHD MATTAPOISETT DEPOT-D5	13.00	Comfort Station #7-22	1	216
				Crew Quarters Trailer	1	350
				Foreman Office Trailer	1	350
				Generator Shed	1	48
				Maintenance/Storage/Garage	1	3,920
				Paving	1	8,400
				Salt/Sand Storage #7-37	1	3,360
				Salt/Sand Storage #7-45	1	3,360
				Storage Shed	1	216
				Tank	1	2
				UnleadedDieselFuelPump&Canopy	1	530
		MHD MATTAPOISETT LAND PARCEL	0.88			
		Totals for Mattapoisett	1,398.63		12	21,472
Maynard	FWE	ASSABET RIVER ACCESS	8.00			
		Totals for Maynard	8.00			
Medfield	CAM	SUR MEDFIELD STATE HOSPITAL At RR	1.57			
		SUR MEDFIELD STATE HOSPITAL PARCEL A	157.90	Administration Building A	1	15,412
				B-1 Southgate Building	1	15,272
				B-2 Office Building	1	15,272
				B-3 Area Office	1	15,272
				B-4 Ward Building	1	15,272
				C-1 Building	1	17,738
				C-1X House	1	2,580
				C-2 Ward Building	1	17,738
				C-2X House	1	3,800
				C-3 Ward Building	1	17,738
				C-4 Ward Building	1	17,738
				Clark Building	1	79,776
				Clubhouse	1	11,834
				D-1 Building	1	9,315
				D-2 Building Rehab Unit	1	9,315
				D-3 Ward Building	1	9,315
				D-4 Ward Building	1	9,315
				E-1 Building	1	16,986
				E-2 Building	1	16,980
				East Hall	1	24,730
				Employee Cottage #1	1	3,654
				Employee Cottage #3	1	3,654
				Employee Cottage #5	1	3,654
				Employee Cottage #6	1	3,654
				F-1 Building	1	29,403
				F-2 Ward Building	1	37,000
				Farm House Oddysey	1	13,380
				Fire Pump House	1	225
				Fuel Tank	1	480
				G-1 Library	1	21,630
				G-4 Former Chapel	1	21,630
				Garage Lindberg House (Os-7)	1	552
				GarageStonegateHouse Os-6	1	400

Table 4: Improvements at Each State Facility by Municipality

Municipality	Agency	Facility Name	Acreage	Improvement	#	GSF
Medfield	CAM	SUR MEDFIELD STATE HOSPITAL PARCEL A	157.90	Gazebo	1	62
				Greenhouse (New)	1	1,800
				Greenhouse (Old)	1	430
				Hillside House Os-8	1	3,308
				Infirmary	1	8,311
				L-1 Building	1	17,495
				L-2 Ward Building	1	17,494
				Lee Building	1	15,593
				Linberg House	1	4,541
				Machine Shop	1	18,000
				Old Garage	1	5,760
				Paint Shop	1	2,250
				Plumber Storage	1	2,620
				Power House	1	7,497
				R Building	1	34,464
				Receiving/Laundry	1	24,622
				S Building Training Academy	1	47,499
				Service Building	1	66,541
				Sewer Station	1	900
				Shed A (by Kitchen)	1	102
				Shed B (by new Greenhouse)	1	102
				Shed C (by Clark Building)	1	120
				Shed D (Ladder)	1	400
				Shed E (Lumber)	1	2,600
				Shed F (Misc)	1	1,600
				Shed G	1	1,100
				Stonegate House Os-6	1	3,308
				Tool Shed	1	720
				Vehicle Maintenance Garage	1	15,563
				Water Tower	1	1,962
				West Hall Offices	1	24,648
		SUR MEDFIELD STATE HOSPITAL PARCEL B	37.66			
		SUR MEDFIELD STATE HOSPITAL PARCEL C	5.00			
		SUR MEDFIELD STATE HOSPITAL PARCEL D	22.00			
		SUR MEDFIELD STATE HOSPITAL WELL	20.30			
	DCR	MEDFIELD STATE FOREST	10.02			
	DMH	MEDFIELD STATE HOSPITAL CEMETERY	2.80			
	DMR	LIMITED GROUP RESIDENCE REGION VI	2.49	LGR House 40 Hospital Rd.	1	3,850
				LGR Shed A 40 Hospital Rd.	1	84
				LGR Shed b 40 Hospital Rd.	1	100
	MDC	CHARLES RIVER RESERVATION	244.77	SignMedfieldCharlesRiverReserv	1	
	MHD	CURVE STREET BRIDGE	0.08			
		Totals for Medfield	504.59		68	816,160
Medford	MDC	MALDEN RIVER RESERVATION PUBLIC ACCESS	3.96			
		MDC R.O.W. FELLSWAY	29.15			
		MDC R.O.W. MYRTLE ST	0.97			
		MDC R.O.W. MYSTIC VALLEY PARKWAY	0.08			
		MDC R.O.W. REVERE BEACH PARKWAY	0.43			
		MDC R.O.W. VALLEY ST	1.22			
		MIDDLESEX FELLS RESERVATION	223.17			
		MYSTIC RIVER RESERVATION	1,057.18			
		RINK/J. W. FLYNN MEMORIAL	9.50	Fence	1	
				Lights	1	2
				Pavement	1	30,000
				Rink/J W Flynn Memorial	1	28,500
		SEWER	0.36			
	MHD	MHD MEDFORD FACILITY-D4	1.67	Elec Sub-Stat 8.30	1	168
				Office Garage	1	29,600
		R.O.W. PARCEL MYSTIC AVE	0.00			
		R.O.W. PARCEL RTE I-93	0.48			
		R.O.W. PARCEL SOUTH ST	0.02			
		R.O.W. PARCEL SURREY ST	0.03			
		R.O.W. PARCEL WINTHROP ST BRIDGE	0.26			
		ROUTES I-93 & 16 INTERCHANGE PROJECT				
	POL	STATE POLICE BARRACKS		MDC Boathouse	1	1,344
				State Police Barracks	1	12,000
		Totals for Medford	1,328.74		8	101,614
Medway	MHD	R.O.W. PARCEL RTE I-495	10.10			
		Totals for Medway	10.10			
Melrose	MDC	MDC R.O.W. BATCHELDER ST	0.04			
		MDC R.O.W. BELLEVUE AVE	0.30			

Table 4: Improvements at Each State Facility by Municipality

Municipality	Agency	Facility Name	Acreage	Improvement	#	GSF
Melrose	MDC	MDC R.O.W. LYNN FELLS PARKWAY	0.00			
		MDC R.O.W. MAIN ST	2.74			
		MDC R.O.W. PLEASANT ST	3.80			
		MDC R.O.W. VINTON ST	0.19			
		MIDDLESEX FELLS RESERVATION	150.49			
		POOL/LLOYD		Bathhouse/Lloyd	1	6,944
				Pool/Lloyd	1	8,250
	MIL	ARMORY - MELROSE	2.90	Armory	1	25,500
				Fence	1	
				Pavement	1	84,800
		Totals for Melrose	160.46		5	125,494
Mendon	DEM	FIRE DISTRICT 7 FIRE TOWER		Fire Tower	1	
	DFW	WMA QUISSET HILL	290.30			
	FWE	WMA E.K. SWIFT	0.05			
		Totals for Mendon	290.35		1	
Merrimac	DFA	APR SARGENT	240.00			
		APR SEREAU FARM	67.50			
	FWE	ATTITASH PUBLIC ACCESS	6.35			
		Totals for Merrimac	313.85			
Methuen	DEM	GREYCOURT STATE PARK	26.20	Mansion Ruins	1	1,500
				Tenney Stone Cottage	1	4,700
	DFA	APR NIMMO FARM	59.00			
	MHD	MHD MERRIMACK ST PARCEL	2.56			
		MHD METHUEN PLEASANT DEPOT-D4	1.00	Office Trailor	1	360
		MHD METHUEN RIVERSIDE PARCEL	0.00			
		R.O.W. PARCEL MERRIMACK ST	0.26			
		R.O.W. PARCEL RTE 110	3.93			
		R.O.W. PARCEL RTE 213	2.78			
		R.O.W. PARCEL RTE I-495	0.11			
	MIL	ARMORY - METHUEN	5.50	Armory	1	11,700
				Garage	1	29,000
		Totals for Methuen	101.34		5	47,260
Middleborough	DEM	FORT HILL STATE PARK	27.18			
		FT07-FIRE SIGHTING TOWER	2.00	Fire Sighting Tower	1	625
		TAUNTON RIVER STATE PARK	0.00			
	DFA	APR STEILL FARM	47.00			
		APR TOWN FARM	87.00			
		NEMASKET RIVER STREAM ACCESS MA	14.00			
	DFG	WMA ROCKY GUTTER	16.00			
	DFW	TAUNTON RIVER ACCESS WILDLIFE AREA	172.90			
		WMA NEW	225.00			
		WMA ROCKY GUTTER	3,023.03			
	DMH	BRIDGE ST FARM	30.00			
		TAUNTON STATE HOSPITAL	6.00			
	DOC	BRIDGEWATER STATE FARM	34.50			
	MHD	HIGHWAY REST AREA ROUTE 25	59.49			
		MHD MIDDLEBOROUGH BRIDGE-D5	1.70	Carpenter Shop	1	2,800
				Equip Repair/Storage	1	2,400
				Office/Storage	1	2,652
		MHD MIDDLEBOROUGH GARAGE-D5	0.85	Maint Garage/Rec Storage	1	34,920
				Office	1	216
				Tree Department Office/Storage	1	2,808
		MHD MIDDLEBOROUGH LAND PARCEL	29.74			
		MHD MIDDLEBOROUGH MAINTENANCE-D5	1.54	Equip Storage Shed	1	350
				Equipment Storage	1	225
				Foreman Office	1	720
				Salt/Sand Storage #7-46	1	3,840
				Salt/Sand Storage #7-48	1	2,400
		MHD MIDDLEBOROUGH TRAFFIC-D5	1.14	Boat Storage	1	576
				Electrician Office	1	2,356
				Maintenance Traffic / Paint	1	1,560
				Office / Safety Inspection	1	216
				Paving #1	1	59,000
				Paving #2	1	17,000
				Records Storage	1	672
				Storage Building	1	216
				Traffic Office/Repair	1	2,376
		MHD VINE ST TRAFFIC AND EQUIPMENT	18.29			
		PARCEL WEST GROVE ST	0.97			
		R.O.W. PARCEL RTE 25	1.54			
		R.O.W. PARCEL RTE I-495	10.45			

Table 4: Improvements at Each State Facility by Municipality

Municipality	Agency	Facility Name	Acreage	Improvement	#	GSF
Middleborough	MIL	ARMORY - MIDDLEBOROUGH	3.17	Armory	1	17,205
				Fence	1	
				Pavement	1	28,375
	POL	STATE POLICE BARRACKS	9.42	Cellular EO Building	1	330
				Maintenance Garage	1	3,981
				Police Barracks	1	17,895
				Radio Shed	1	192
		Totals for Middleborough	3,822.91		28	205,906
Middlefield	DEM	DEM LAND PARCEL	17.00			
		MIDDLEFIELD STATE FOREST	2,710.13			
		PERU STATE FOREST	175.70			
	DFA	APR MILLER FARM	359.54			
	DFG	WMA FOX DEN	1.04			
	DFW	PROJECT BEHAM	63.91			
		WESTFIELD RIVER ACCESS MANAGEMENT AREA	45.00			
		WMA FOX DEN	1,499.21			
		WMA WALNUT HILL	553.00			
	FWE	WMA FOX DEN	138.69			
		Totals for Middlefield	5,563.23			
Middleton	CAM	COUNTY CONSERVATION LAND	121.04			
	DEM	BOXFORD STATE FOREST	94.94			
		HAROLD PARKER STATE FOREST	40.10			
	DFA	APR BROWN FARM	19.20			
		DFA MIDDLETON COLONY PARCEL	72.30			
	DMH	MIDDLETON COLONY	1.00	Cottage 8	1	
				Cottage 8 Garage	1	520
				Smoke Stack	1	300
	DOE	ESSEX AGRICULTURAL TECHNICAL INSTITUTE	124.00			
	DYS	JUVENILE PROGRAM AREA	39.20	Carey	1	6,954
				Cottage 9	1	4,218
				Cottage 9 Garage	1	440
				Goldsmith Shelter Care	1	14,336
				Gorton	1	3,246
				Harrington Building	1	16,870
				Kitchen Colony	1	12,708
				Lee Cottage	1	6,104
				Power House	1	1,800
	MHD	R.O.W. PARCEL RTE I-95	2.40			
		ROUTE 114 ALTERATION	0.94			
	SDE	SHERIFF'S DEPARTMENT ESSEX/MIDDLETON		120 Bed	1	20,300
				240 Bed	1	42,400
				60 Bed	1	11,704
				80 Bed	1	12,204
				Administratin	1	20,200
				Gymnasium	1	9,860
				HFI	1	53,600
				Library / Programs	1	24,200
				Pump House	1	1,000
				Vocational	1	33,800
				Warehouse / Garage	1	8,250
		Totals for Middleton	515.12		23	305,014
Milford	DEM	POOL/ROUTE 140 SWIMMING FACILITY	3.00	Bathhouse	1	2,835
				Fence	1	
				Paving	1	3,500
				Pool/Route 140	2	5,320
				Shed	1	420
	MIL	ARMORY - MILFORD	0.87	Armory	1	33,200
				Fence	1	
				Paving	1	16,840
		NATIONAL GUARD HEADQUARTERS	106.75	Fire Pump House & Storage	1	3,400
				National Guard Offices	1	261,251
	TRC	MILFORD DISTRICT COURT	5.39	Courthouse	1	18,940
		Totals for Milford	116.01		12	345,706
Millbury	CAM	NEW STATE POLICE STAION EASEMENT	0.01			
		NEW STATE POLICE STATION	1.70	Police Station	1	
	DFA	APR PEARSON FARM	122.00			
		APR WW WINDLE COMPANY FARM	145.40			
	DFW	PROJECT MATHIEU	27.00			
		WMA MARTHA DEERING	131.00			
	FWE	SINGLETARY LAKE	0.74			
		WMA MERRILL POND	29.00			

Table 4: Improvements at Each State Facility by Municipality

Municipality	Agency	Facility Name	Acreage	Improvement	#	GSF
Millbury	MHD	FLOOD CONTROL PROJECT	11.53			
		MHD MILLBURY DEPOT-D3	3.20	Bridge Crew/Carpentry	1	216
				Chemical Storage Barn	1	1,080
				Fuel Pump	1	
				Office / Storage	1	480
				Offices	1	1,080
				Quonset Hut	1	1,080
				Salt Shed	1	4,050
				Storage	1	1,440
				Traffic&SafetyAdministration	1	7,500
				Underground Tank	2	
		R.O.W. PARCEL RTE 20	0.52			
		R.O.W. PARCEL RTE 25	18.30			
		Totals for Millbury	490.40		12	16,926
Millville	DEM	BLACKSTONE RIVER HERITAGE STATE PARK	50.32			
	MHD	R.O.W. RAILROAD PARCEL	8.00			
		Totals for Millville	58.32			
Milton	MDC	BLUE HILLS DIVISION MAINT FACILITY	0.00	Carpenter Shop	1	805
				Office/Forman & Supplies	1	1,600
				Police Garage	1	784
				Police Stables/Blue Hills	1	12,670
				Red Structure Maintenance	1	96
				Repair Shop/Lawn Mower #1	1	4,200
				Repair Shop/Lawn Mower #2	1	1,750
				Repair Shop/Zamboni	1	3,735
				Salt Storage Shed #1	1	3,600
		BLUE HILLS RESERVATION	300.79	Appala Cabin 10 (D)	1	240
				Appala Cabin 11 (E)	1	1,156
				Appala Cabin 12	1	336
				Appala Cabin 13	1	264
				Appala Cabin 14	1	440
				Appala Cabin 15	1	385
				Appala Cabin 16	1	218
				Appala Cabin 17	1	400
				Appala Cabin 19 (F)	1	240
				Appala Cabin 2	1	300
				Appala Cabin 20	1	288
				Appala Cabin 21	1	600
				Appala Cabin 22	1	225
				Appala Cabin 4 (H)	1	288
				Appala Cabin 5	1	216
				Appala Cabin 6	1	288
				Appala Cabin 7 (A)	1	384
				Appala Cabin 8 (B)	1	264
				Appala Cabin C	1	352
				Appala Cabin3 (G)	1	300
				Appala Ladies Outhouse	1	64
				Appala Mens Outhouse	1	64
				Appala Old Outhouse	1	49
				Appala Shed	1	84
				Appala Storage Shed	1	192
				Blue Hills Headquarters	1	6,700
				Cabin 1	1	192
				Cabin 21	1	600
				Chicka Cafeteria	1	2,424
				Chicka Dormitory	1	10,500
				Chicka Education Center	1	4,165
				Chicka Pump House	1	262
				Chicka Tank House	1	160
				Eliot Pavilion	1	1,716
				Great Blue Weather Observatory	1	3,500
				Horse Stable Headquarters	1	1,661
				Hought Comfort Station	1	1,870
				Hought Concession	1	1,536
				Hought Scannel Bathhouse	1	3,378
				Houghton Bathhouse	1	2,240
				Motorola Building	1	646
				North Cabin	1	225
				Pool House/YMCA	1	935
				Ski Area Rental Building	1	4,500
				Ski Area Storage Shelter	1	150

Table 4: Improvements at Each State Facility by Municipality

Municipality	Agency	Facility Name	Acreage	Improvement	#	GSF
Milton	MDC	BLUE HILLS RESERVATION	300.79	South Cabin	1	270
				Trails Barn	1	4,000
				Trails Comfort Station	1	755
				Trails Garage	1	624
				Trails Shed	1	150
				Trailside Museum	1	18,075
				WGBH Transmitter	1	1,600
				YMCA Art Cabin	1	700
				YMCA Bathhouse	1	600
				YMCA Cabin B	1	150
				YMCA Goldfish Cabin	1	150
				YMCA Lodgee	1	4,680
				YMCA Pump Shed	1	45
		BROOKWOOD FARM	34.20			
		MDC NEPONSET DISTRICT SPECIAL SERVICES	4.27	Special Services A A Unit	1	4,028
		NEPONSET RIVER DAM CONTROL		Tileson Dam House #1	1	162
				Tileson Dam House #2	1	162
		NEPONSET RIVER PARK RESERVATION	41.62	Coachman's House	1	27,900
		NEPONSET RIVER RESERVATION EASEMENTS	0.45			
		RINK/ULIN MEMORIAL	0.00	Rink/Ulin Memorial	1	54,000
		WOLLASTON BEACH RESERVATION		Randolph Ave. Stable	1	12,000
	MHD	DRAINAGE PROJECT RTE 138	0.36			
		MHD MILTON DEPOT-D4	8.50	BridgeEngineerInspectionTraile	1	1,276
				Engineer Office Compound	1	2,024
				Foremans Garage 8.08	1	8,640
				Salt Storage Shed #1	1	3,200
				Salt Storage Shed #2	1	3,200
				Salt Storage Shed #3	1	3,200
				Storage Trailer	1	128
				Trail Court Trailer	1	160
				TwoLiquidCalciumChlorideTaanks	1	100
		MHD MILTON SANITARY FACILITY-D4	0.00			
		R.O.W. PARCEL BLUE HILL AVE				
		R.O.W. PARCEL RTE I-95	0.50			
		Totals for Milton	390.69		82	236,216
Monroe	DEM	MONROE STATE FOREST	2,602.00	Dunbar Brook Shelter	1	180
		Totals for Monroe	2,602.00		1	180
Monson	DEM	BRIMFIELD STATE FOREST	325.65			
	DFA	APR KORAN FARM	144.00			
		APR KRUPCZAK FARM	84.00			
		APR MURPHY FARM	113.33			
	DMR	MONSON DEVELOPMENTAL CENTER	683.09	Bathhouse Farm Group	1	1,100
				Brookside Residential	1	35,700
				Childrens Colony/Boys	1	12,741
				Cliffside/Girls	1	12,741
				Cow Barn/House Barn	1	5,600
				Daly Hall	1	29,123
				Garage	1	4,600
				Garage Bungalow 2	1	400
				Garage/3 Car	1	1,000
				Lodge #16	1	10,400
				Lumber Shed	1	900
				New Hope Laundry	1	15,465
				Pine Ridge House	1	5,940
				Pool/Colony	1	2,300
				Pool/Farm Group	1	1,500
				Program Center	1	10,000
				Quaboag	1	19,600
				RecreationPavilion@FarmColony	1	512
				Redemption Center	1	7,546
				Redemption Center Garage	1	1,080
				Salvage Area (Metal Enclosure)	1	2,000
				Sewage Disposal Plant	1	6,468
				Storage Shed	1	2,000
				Storage Shed #3	1	1,736
				Storage Shed #4	1	1,100
				Ted Johnson House	1	3,600
				Vegetable Storehouse	1	6,560
				Warehouse	1	31,500
				Water Tank	1	2,290
				Water Treatment Plant 53	1	2,200

Table 4: Improvements at Each State Facility by Municipality

Municipality	Agency	Facility Name	Acreage	Improvement	#	GSF
		Totals for Monson	1,350.07		30	237,702
Montague	DAR	APR GAIER & REIBER FARM	10.00			
	DCR	PROJECT GARBIEL	14.00			
	DEM	CONNECTICUT RIVER CORRIDOR	10.10			
		CONNECTICUT RIVER GREENWAY STATE PARK	2.88			
		FRANKLIN COUNTY BIKEPATH	2.00			
		GREENWAY CORRIDOR PLAN	16.20			
		MONTAGUE STATE FOREST	772.81			
		MOUNT SUGARLOAF RESERVATION		Visitor Center #1	1	2,000
				Visitor Center #2	1	12,000
		MOUNT TOBY STATE FOREST	0.72			
		MOUNT TOBY STATE RESERVATION	10.72			
		WENDELL STATE FOREST	155.30			
	DFA	APR BEAUCHESNE FARM	104.00			
		APR BELUNAS	23.00			
		APR BITZER FARM	15.79			
		APR DOWD FARM	81.00			
		APR FRANKLIN FIELD FARM	50.00			
		APR GARBIEL FARM	100.00			
		APR LACZYNSKI FARM	20.00			
		APR LAPINSKI FARM	22.00			
		APR S & H TUVEK FARM	107.00			
		APR SMIAROWSKI FARM	93.90			
		APR STEWART FARM	27.00			
	DFW	PROJECT LOVEJOY	3.00			
		SAWMILL RIVER ACCESS MANAGEMENT AREA	178.40			
		WMA MONTAGUE	519.41			
		WMA MONTAGUE PLAINS	1,490.00			
		WMA MONTAGUE SPAULDING BROOK	199.00			
	FWE	BITZER FISH HATCHERY	98.06	Barn	1	780
				Canopy	1	154
				Garage	4	1,960
				Lodge	2	3,174
				Offices	1	777
				Residence/House	1	1,872
				Shed	2	720
		CONNECTICUT RIVER ACCESS	72.20			
		WMA MONTAGUE	188.59			
		Totals for Montague	4,387.08		14	23,437
Monterey	DEM	APPALACHIAN TRAIL	43.36			
		BEARTOWN STATE FOREST	5,095.36	Communication Building	1	60
				Fence	1	
				Haz Wastes Storage Barn	1	1,584
				Headquarters / 6 Bay Garage	1	4,048
				Radio Tower	1	400
				State Police	1	162
				Supervisor House	1	2,419
				Swann Lodge Barn	1	600
				Swann Lodge Historical	1	5,800
				Swann Lodge Tool Shed #1	1	64
				Swann Lodge Tool Shed #2	1	140
				SwannLodgeMobileComfortStatio	1	658
		FT50-FIRE SIGHTING TOWER		Fire sighting tower	1	100
	DFA	APR FENN FARM	162.50			
		APR SLATER FARM	31.20			
	DFG	WMA STEADMAN POND	247.00			
	FWE	LAKE BUEL BOAT RAMP	4.90			
		LAKE GARFIELD ACCESS	0.14			
	MHD	MHD MONTEREY RADIO TOWER-D1	0.00	Fence	1	
				Radio Tower	1	
		Totals for Monterey	5,584.46		15	16,035
Montgomery	DEM	HUNTINGTON STATE FOREST	20.50			
	DFW	WMA MOUNT TEKOA	112.00			
		WMA NEW	370.00			
	FWE	ROBSON WILDLIFE SANCTUARY	50.00			
		Totals for Montgomery	552.50			
Mount Washingto	DEM	ANN LEE COTTAGE	55.00	Ann Lee Cottage Garage Histori	1	576
				Ann Lee Cottage Historical	1	840
		APPALACHIAN TRAIL	515.73			
		BASHBISH FALLS STATE FOREST	5,039.00	3 Bay Garage	1	800
				4 BayGarageCuratorshipProgram	1	540

Table 4: Improvements at Each State Facility by Municipality

Municipality	Agency	Facility Name	Acreage	Improvement	#	GSF
Mount Washingto	DEM	BASHBISH FALLS STATE FOREST	5,039.00	Barn / Storage	1	1,200
				Cattle Barn / Storage	1	1,800
				Gatehouse	1	3,200
				IntemanResCuratorshipProgram	1	1,732
				Jug End Annex Garage	1	780
				JugEndResidenceGuilderHouse	1	1,800
				May House Garage	1	650
				May House Residence	1	7,900
				Shed	1	110
		DEM LAND PARCEL	9.85			
		MOUNT EVERETT STATE RESERVATION	1,373.15			
		MOUNT WASHINGTON STATE FOREST	1,313.88	Administration/2 Bay Garage	1	900
				Comfort Station 1	1	37
				Comfort Station 2	1	37
				HuntsHouseResidence/Storage	1	2,260
				Shed	1	300
				Storage Shed	1	160
		SAGES RAVINE	109.64			
	DFG	WCE MOUNT PLANTAIN	665.00			
	DFW	WMA MOUNT PLANTAIN	672.44			
		Totals for Mount Washington	9,753.69		19	25,622
Nahant	MDC	LYNN/NAHANT BEACH	20.00	Beach Paving	1	105,600
				Lynn/NahantBeachBathhouse	1	15,140
		MDC BEACH FACILITY	8.61			
		NAHANT BEACH PARKING LOT	2.42			
		NAHANT BEACH RESERVATION	28.95			
		NAHANT DIVISION MAINT FACILITY	6.00	NahantDivisionMaintenanceFacil	1	11,792
				Paving	1	2,448
		ROTARY CAUSEWAY	0.00			
		Totals for Nahant	65.98		4	134,980
Nantucket	DEM	PINELANDS STATE FOREST	116.02			
	DFA	APR CORKISH FARM	26.27			
	DFW	HEAD OF THE PLAINS NATURAL HERITAGE AREA	2.00			
		MIACOMET MOORLANDS NON GAME AREA	3.83			
	DMH	CHOICE HOUSING	0.79	House 42 Fairgrounds Rd	1	5,471
	POL	STATE POLICE BARRACKS	0.34	Garage with Loft	1	960
				Police Barracks	1	3,577
	UMB	UMASS - AGRICULTURAL EXPERIMENT STATION	106.98	Apartment Workshop	1	2,115
				Beach House	1	520
				Dormitory	1	1,975
				Gouin Apartment Building	1	3,060
				Laboratory	1	1,133
		Totals for Nantucket	256.23		8	18,811
Natick	DEM	COCHITUATE STATE PARK	153.37	Concession/FoodServicePavilion	1	700
				Contact Station #1	1	273
				Contact Station #2	1	240
				Halleran Comfort Station	1	1,700
				Lift Station	1	117
				Marina Building Boathouse	1	783
				Nature Center Comfort Station	1	316
				Yehman Comfort Station	1	546
	MDC	CHARLES RIVER RESERVATION	0.67			
		COCHITUATE AQUEDUCT	19.16			
		PRESSURE AQUEDUCT	8.32			
		SUDBURY AQUEDUCT	19.64			
	MHD	R.O.W. PARCEL RTE 9	0.88			
		R.O.W. PARCEL RTE I-90	0.24			
		R.O.W. PARCEL SPEEN ST	11.03			
	MIL	MASS NATIONAL GUARD SUPPLY DEPOT	32.22	Ammunition Magazine A	1	2,014
				Ammunition Magazine C	1	143
				Ammunition Magazine D	1	143
				Ammunition Magazine E	1	546
				Ammunition Magazine F	1	143
				Ammunition Magazine G	1	143
				Armory	1	30,000
				Building #1	1	101,800
				Garage	1	60,000
				Guardhouse	1	594
				Oil Pump Building	1	40
				Storage Shed	1	288
				Workshop Storage #2	1	1,520

Table 4: Improvements at Each State Facility by Municipality

Municipality	Agency	Facility Name	Acreage	Improvement	#	GSF
Natick	MIL	MASS NATIONAL GUARD SUPPLY DEPOT	32.22	Workshop/Storage/Mainatenance	1	990
		Totals for Natick	245.53		22	203,039
Needham	MDC	ALONG THE CHARLES RIVER	0.88			
		CHARLES RIVER RESERVATION	0.17			
		CUTLER PARK	518.85			
		PARK LAND	4.10			
		STATE RESERVATION	12.60			
		SUDBURY AQUEDUCT	31.30			
	MHD	HIGH ROCK ST BRIDGE REPLACEMENT	0.04			
		MHD NEEDHAM LAND PARCEL	0.01			
		R.O.W. PARCEL RTE 140	0.15			
		Totals for Needham	568.10			
New Ashford	DEM	FIRE OBSERVATION TOWER	1.00			
		MOUNT GREYLOCK RESERVATION	3,209.17	7 Bay Garage	1	1,800
				Administration/Maintenance	1	12,676
				Bascom Lodge	1	5,818
				Clivis I	1	54
				Clivus	1	48
				Clivus II	1	54
				Clivus III	1	54
				Clivus next to Pavilion	1	48
				Communication Garage	1	3,375
				Contact Station	1	96
				Deerhill Lean-To	1	150
				Golf Course Clivus	1	82
				Hazardous Waste Depot	1	112
				Lean-To	1	60
				Maintenance Shed	1	144
				Mark Noepel	1	150
				Out House	1	36
				Out House Stony Ledge	1	36
				Out House Upper Campground	1	36
				Pavilion	1	400
				Pump House Hist	1	216
				Shed @ Thunderbold	1	120
				Shelter	1	
				Storage Barn	1	2,700
				Thunderbolt Summit Shelter	1	432
				War Memorial Tower	1	135
				Wilburs Clearing Shelter	1	150
	MHD	R.O.W. PARCEL RTE 7	0.11			
		Totals for New Ashford	3,210.28		27	28,982
New Bedford	CAM	BRISTOL ACQUISITION KEMPTON STREET	1.42	Jail	1	33,850
		BRISTOL ACQUISITION MILL STREET	0.69	Public Offices	1	2,849
		SUR ARMORY - NEW BEDFORD	1.29	Armory	1	81,923
	DEM	ACUSHNET CEDAR SWAMP	1,259.01			
		RINK/HETLAND MEMORIAL SKATING ARENA	4.63	Asphalt Paving	1	21,000
				Fence	1	
				Rink/Skating	1	36,271
		TURNERS POND	0.73			
	DET	OPPORTUNITY JOB CENTER	0.32	Opportunity Job Center	1	10,000
	DMR	LIMITED GROUP RESIDENCE REGION V	2.90	LGR House 124 Maple St.	1	3,670
				LGR Shed 124 Maple St.	1	100
	MHD	MHD NEW BEDFORD DEPOT-D5		Asphalt Paving	13	285,800
				Salt/Sand Storage #6-285	1	2,400
				Snow/Ice Trailer	1	128
		R.O.W. J.F.K. MEMORIAL HIGHWAY	0.06			
		R.O.W. PARCEL RTE 18 FACILITY-D5	0.74	Asphalt Paving	3	12,940
		R.O.W. PARCEL STATE ST	1.01			
	TRC	NEW BEDFORD PROBATE COURT	0.44	Courthouse	1	17,224
	UMD	UMASS - DARTMOUTH	4.40	East Purchase Street Building	1	42,813
				Marine Science Technology	1	33,000
				Pump House	1	80
				West Purchase Street Building	1	119,364
		Totals for New Bedford	1,277.64		32	703,412
New Braintree	DFA	APR BURGUNDY BROOK FARM	202.36			
		APR HOWE FARM	178.00			
		APR MURRAY FARM	202.00			
		APR POLLARD FARM	158.50			
		APR SMALL FARM	117.00			
		APR STILLMAN FARM	29.70			

Table 4: Improvements at Each State Facility by Municipality

Municipality	Agency	Facility Name	Acreage	Improvement	#	GSF
New Braintree	DFG	PROJECT STUMPF	3.60			
	DFW	APR WAUGH FARM	91.00			
		PROJECT DAVIS	50.00			
		WMA OAKHAM	50.95			
		WMA WARE RIVER CORRIDOR	159.50			
		WMA WINNIMUSETT	208.96			
	FWE		1,138.54	Barn	1	10,080
				Storage Building	1	256
	POL	STATE POLICE TRAINING ACADEMY	782.00	A Building Ellis Hall	1	51,152
				Administration Building Range	1	6,362
				Ammunition Building	1	
				B Building Dining Hall	1	32,751
				Boiler Plant	1	3,600
				C Building	1	39,302
				Carport Structure (Range)	1	1,890
				D Building	1	9,696
				E Building	1	4,100
				Fire Arms Building (Range)	1	41,400
				Garage A	1	576
				Garage C	1	576
				Guard Tower	1	972
				Gymnasium	1	30,069
				J Building	1	2,500
				Maintenance Garage	1	4,255
				Maintenance Garage (Range)	1	1,024
				Maintenance/Storage Barn	1	12,000
				Propane Tanks Enclosure	1	
				Pump Building 1	1	200
				Pump Building 2	1	200
				Residence/Office 1 Circle Dr.	1	3,100
				Residence/Office 10 Circle Dr.	1	3,100
				Residence/Office 11 Circle Dr.	1	3,100
				Residence/Office 12 Circle Dr.	1	3,100
				Residence/Office 13 Circle Dr.	1	3,100
				Residence/Office 14 Circle Dr.	1	3,100
				Residence/Office 15 Circle Dr.	1	3,100
				Residence/Office 2 Circle Dr.	1	3,160
				Residence/Office 22 Circle Dr.	1	3,100
				Residence/Office 23 Circle Dr.	1	3,100
				Residence/Office 3 Circle Dr.	1	3,100
				Residence/Office 4 Circle Dr.	1	3,100
				Residence/Office 6 Circle Dr.	1	3,350
				Residence/Office 7 Circle Dr.	1	3,100
				Residence/Office 8 Circle Dr.	1	3,770
				Residence/Office 9 Circle Dr.	1	3,350
				Residence/Office18&19CircleDr.	1	4,900
				Residence/Office20&21CircleDr.	1	4,900
				Sewage Barscreen House	1	300
				Wastewater Treatment Plant	1	7,950
				Water Tank Domestic	1	350
				Water Tank Fire Protection	1	1,350
		Totals for New Braintree	3,372.11		45	323,541
New Marlborough	DEM	CAMPBELL FALLS STATE PARK	4.60			
		EAST INDIES POND	1,904.00			
		EAST MOUNTAIN STATE FOREST	12.50			
		LAKE BUEL BOAT RAMP	110.00	Boat Ramp	1	
		SANDISFIELD STATE FOREST	1,053.01			
		SHAWME CROWELL STATE FOREST	309.00			
		STATE FOREST	100.00			
		THOUSAND ACRE SWAMP	7.00			
	DFA	APR FENN FARM	58.00			
		APR KELLY FARM	32.00			
	DFW	WCE NEW MARLBOROUGH	239.00			
	FWE	KONKAPOT RIVER ACCESS	8.78			
		Totals for New Marlborough	3,837.89		1	
New Salem	DEM	FEDERATION STATE FOREST	11.00			
		NEW SALEM STATE FOREST	170.30			
		SHUTESBURY STATE FOREST	26.70			
		WARE RIVER SUPPLY WATERSHED	38.00			
	DFA	APR HAMILTON APPLE FARM	44.63			
	DFW	NORTH QUABBIN FOCUS AREA	60.00			

Table 4: Improvements at Each State Facility by Municipality

Municipality	Agency	Facility Name	Acreage	Improvement	#	GSF
New Salem	MDC	NORTH QUABBIN FORESTRY OFFICE	0.00	Administration/Headquarters	1	3,256
				Garage	1	2,160
		QUABBIN FISHING AREA 2		Comfort Station	1	192
				Contact Station	1	100
				Life Preserve Shed	1	150
				Photo Vault	1	204
				Storage Shed	1	520
		QUABBIN RESERVOIR WATERSHED	1,102.26			
	UMA	UMASS - AMHERST		Quabbin Generator Building	1	832
				Quabbin Observation Building	1	5,465
		Totals for New Salem	1,452.89		9	12,879
Newbury	DFA	APR COLLIS FARM	10.50			
		APR KNIGHT FARM	9.20			
		APR ROLFE FARM	54.00			
		APR SPNEA FARM	137.60			
	DFW	WMA MARTIN BURNS	67.90			
		WMA WILLIAM FORWARD	302.04			
	FWE	WMA MARTIN BURNS	815.00			
		WMA PARKER RIVER	1,953.99			
	MHD	MHD NEWBURY DEPOT-D4	30.38	Breakroom / Bathroom	1	850
				Engineer's Shack	1	225
				Fence	1	
				Fuel Pumps	1	
				Mema Trailer	1	320
				Office Trailer	1	700
				Paving	1	22,080
				Salt Storage/Seasonal	2	5,800
				Shed	1	120
				Tractor Shed	1	800
		R.O.W. PARCEL RTE 1	0.15			
		R.O.W. PARCEL RTE I-95	10.00			
	POL	STATE POLICE STATION	0.00	State Police Station	1	4,000
		Totals for Newbury	3,390.76		12	34,895
Newburyport	DEM	MAUDSLAY STATE PARK	508.91	Barn	4	10,218
				Boathouse #1	1	256
				Boathouse #2	1	1,008
				Cabana	1	400
				Carriage House	1	1,692
				DEM Structure	1	1,400
				Garage	4	1,711
				House/Headquarters	1	3,670
				Potting Shed	1	1,150
				Rays Shanty Shed	1	192
				Residence	4	11,380
				Shed	3	1,447
				Shed #1	1	210
				Shed #2	1	276
				Shed #3	1	392
				Shed #4	1	148
				Shed #5	1	124
				Shed #6	1	80
				Shed (Headquarters)	1	225
				Stone House	1	1,026
				Tea House	1	432
		RINK/HENRY GRAF SKATING	6.90	Paving	1	60,000
				Rink/Skating	1	29,614
				Tank & Pumps	1	
	DFA	APR SPNEA FARM	53.00			
	FWE	PLUM ISLAND FISHERY	52.72	Fish Hatchery	1	4,366
				Parking Lot	1	20,000
	MHD	BUS TICKET SERVICE AGENCY	0.03			
		R.O.W. PARCEL RTE 1	0.05			
		R.O.W. PARCEL RTE I-95	77.48			
	MIL	ARMORY - NEWBURYPORT	11.17	Armory	1	18,075
				Garage	1	5,720
				Parking Lot	1	20,000
	TRC	NEWBURYPORT DISTRICT COURT	2.55	Courthouse	1	56,437
		NEWBURYPORT SUPERIOR COURT	7.27	Courthouse	1	8,617
		Totals for Newburyport	720.08		42	260,266
Newton	MDC	BOATHOUSE/CHARLES RIVER RESERVATION	2.29	Boathouse	1	3,884
		CHARLES RIVER RESERVATION	204.76	MDC Special Services Unit	1	3,800

Table 4: Improvements at Each State Facility by Municipality

Municipality	Agency	Facility Name	Acreage	Improvement	#	GSF
Newton	MDC	CHARLES RIVER RESERVATION	204.76	Watershed Association Shed	1	2,400
		HAMMOND POND PARKWAY	30.29			
		HEMLOCK GORGE RESERVATION	0.60			
		LOWER FALLS PARK	0.67	Charles River Dam Operations	1	100
		LOWER RESERVOIR STATION	5.06			
		MDC PARCEL RTE I-95	0.46			
		MDC PARK	8.42			
		MDC PUMPING STATION	0.11			
		PRESSURE AQUEDUCT	13.74			
		RINK/DALY SKATING	1.34			
		SUDBURY AQUEDUCT	2.17			
	MHD	HIGHWAY REST AREA ROUTE 128	4.63	RoyRogersRest&GasStaGroundLea	1	12,700
	MIL	ARMORY - NEWTON	0.84	Armory	1	26,890
				Pavement	1	11,000
	MWR	MWRA EASEMENTS	1.01			
		MWRA WATER TOWER	0.18			
	TRC	NEWTON DISTRICT COURT	1.60	District Courthouse	1	15,393
		Totals for Newton	278.17		8	76,167
Norfolk	DEM	BRISTOL BLAKE RESERVATION	139.54	SignBristolBlakeStateReservati	1	
	DMR	LIMITED GROUP RESIDENCE REGION VI	8.00	LGR House 204 North St.	1	3,850
		WRENTHAM STATE SCHOOL	62.04	Pumping Station	1	660
	DOC	BAY STATE CORRECTIONAL CENTER	25.00	Administration Building	1	32,754
				Building #12	1	80
				Gate House	1	11,312
				Greenhouse	1	1,034
				Guard Shack #1	1	65
				Guard Shack #2	1	65
				Guard Shack #3	1	65
				Guard Shack #4	1	65
				Guard Shack 2A	1	65
				Guard Shack 3A	1	65
				Gymnasium	1	5,040
				Horticulture Shed	1	85
				Kitchen	1	7,080
				Main Housing	1	75,762
				Maintenance Shed	1	36
				Modular Housing	1	74,496
				Morton Building	1	1,426
				Quonset Hut	1	1,656
				Quonset Hut Extension	1	529
				Supply	1	660
				Visitor Building	1	6,972
		MCI - NORFOLK	1,119.53	#1 Oval	1	4,500
				#2 Oval	1	4,500
				#3 Oval	1	4,500
				#4 Oval	1	4,500
				#5 Oval	1	4,500
				#6 Oval	1	4,500
				Auditorium	1	18,900
				Auto Body Shop	1	4,416
				Brown Storage Shed	1	192
				Building #1	1	377
				Building #10	1	816
				Building #15	1	33,124
				Building #16	1	858
				Building #17	1	480
				Building #18	1	7,847
				Building #19 Storage Area	1	196
				Building #2	1	377
				Building #20	1	20,640
				Building #24	1	17,304
				Building #27 A / B	1	15,240
				Building #28	1	17,470
				Building #29	1	11,218
				Building #3	1	377
				Building #34 SMU Segregation	1	18,360
				Building #35	1	17,595
				Building #37	1	26,775
				Building #4	1	377
				Building #40	1	1,035
				Building #44	1	8,500
				Building #45	1	3,790

Table 4: Improvements at Each State Facility by Municipality

Municipality	Agency	Facility Name	Acreage	Improvement	#	GSF
Norfolk	DOC	MCI - NORFOLK	1,119.53	Building #46	1	256
				Building #5	1	320
				Building #6	1	14,250
				Building #7	1	560
				Building #8	1	560
				Building #9	1	1,136
				Canteen	1	3,034
				CDC Gymnasium	1	5,550
				CDC Warehouse	1	3,400
				Chlorination Building	1	100
				CMU Shed Sewage Site	1	130
				Corrosion Control Facility	1	528
				De-Chlorination Building	1	88
				Dormitory #1 Unit 1-1	1	10,624
				Dormitory #1 Unit 1-2	1	10,624
				Dormitory #1 Unit 1-3	1	10,624
				Dormitory #2 Unit 2-1	1	10,624
				Dormitory #2 Unit 2-2	1	10,624
				Dormitory #2 Unit 2-3	1	10,624
				Dormitory #3 Unit 3-1	1	10,624
				Dormitory #3 Unit 3-2	1	10,624
				Dormitory #3 Unit 3-3	1	10,624
				Dormitory #4 Unit 4-1	1	10,624
				Dormitory #4 Unit 4-2	1	10,624
				Dormitory #4 Unit 4-3	1	10,624
				Dormitory #6 Unit 6-1	1	10,624
				Dormitory #6 Unit 6-2	1	10,624
				Dormitory #6 Unit 6-3	1	10,624
				Dormitory #7 Unit 7-1	1	10,624
				Dormitory #7 Unit 7-2	1	10,624
				Dormitory #7 Unit 7-3	1	10,624
				Dormitory #8 Unit 8-1	1	15,250
				Dormitory #8 Unit 8-2	1	15,250
				Guard Shack #47	1	420
				Inlet Works Screen House	1	1,042
				Main Sewage Building	1	5,000
				OIC/School Building & Property	1	21,080
				Piggery	1	4,200
				Probation #1 Unit P-1	1	4,920
				Probation #2 Unit P-2	1	4,920
				Process Water Well Building	1	90
				Pump House #1	1	625
				Pump House #2	1	414
				Pump House #4	1	500
				Special Operations Building	1	2,500
				Special Operations Garage	1	550
				Special Operations Log Cabin	1	60
				State Transportation Building	1	5,325
				StateTransportationBuildGarage	1	480
				Transportation Garage	1	14,100
				Tunnels	1	
				Visiting Center	1	5,780
				Walls	1	
				Water Tank	1	2,753
				Well Station #3	1	1,760
		PONDVILLE CORRECTIONAL CENTER		Building #11 FlamLiquidStorage	1	224
				Building #12 Maintenance	1	950
				Building #13 Storage Shed	1	104
				Building #14 Recreation Center	1	2,320
				Masscor Brown Storage Shed	1	243
				Masscor Carpentry Shop	1	1,800
				Masscor Constr Storage Trailer	1	400
				Masscor Propane Storage Shed	1	104
				Masscor White House Building A	1	41,000
				Pondville Correction Center	1	71,101
				Salt Storage Shed	1	64
	MHD	MBTA BRIDGE MAIN ST	0.07			
		R.O.W. PARCEL RTE 1A	1.00			
		Totals for Norfolk	1,355.18		120	923,559
North Adams	DEM	APPALACHIAN TRAIL	7.74			
		MOHAWK TRAIL STATE FOREST	32.64			
		MOUNT GREYLOCK RESERVATION	1,027.10	Clivus / Pavilion	1	82

Table 4: Improvements at Each State Facility by Municipality

Municipality	Agency	Facility Name	Acreage	Improvement	#	GSF
North Adams	DEM	MOUNT GREYLOCK RESERVATION	1,027.10	Pavilion	1	900
		NATURAL BRIDGE STATE FOREST	45.52	Administrative Building	1	1,780
				Contact Building	1	180
		NORTH ADAMS REDEVELOPMENT AUTHOR MUSEUM	4.08	WesternGatewayHeritageStatePar	1	7,020
		RINK/VIETNAM MEMORIAL SKATING	4.80	Rink/Skating	1	25,410
		SAVOY MOUNTAIN STATE RESERVATION	547.00			
	DFW	HOOSAC RIVER ACCESS MANAGEMENT AREA	5.90			
	MHD	MHD NORTH ADAMS DEPOT-D1	4.20	Fence	1	
				Gas Station	1	729
				Maintenance Garage	1	7,626
				Salt Shed A	1	3,400
				Salt Shed B	1	2,800
		MHD NORTH ADAMS DORINGS-D1	0.00			
		MHD NORTH ADAMS LAND PARCEL	4.17			
		MHD NORTH ADAMS SHAPIRO-D1	0.00			
		R.O.W. PARCEL HADLEY OVERPASS	0.57			
		R.O.W. PARCEL RTE 8	0.21			
	MIL	ARMORY - NORTH ADAMS	1.70	Armory	1	39,680
	NAC	MASS COLLEGE OF LIBERAL ARTS	112.84	100 Porter Street	1	3,336
				94 Porter Garage	1	230
				Admissions Office	1	6,076
				Boiler House	1	3,717
				Bowman Hall	1	57,477
				Campus Center	1	111,485
				Eldridge Hall	1	13,002
				Freel Library	1	41,858
				Grounds Garage	1	8,962
				Highland Ave House	1	2,612
				Highland Garage	1	240
				Hopkins Training School	1	33,999
				Murdock Hall	1	62,329
				Performing Arts Center	1	2,652
				Shapiro House	1	2,399
				Smith House	1	8,224
				Synagogue	1	19,112
				Venable Hall	1	46,127
				Wellness Center	1	6,076
		Totals for North Adams	1,798.47		31	519,520
North Andover	DCR	HAROLD PARKER STATE FOREST EASEMENT	2.24			
		NESWC RESOURCE RECOVERY PLANT SEWER LINE	1.29			
	DEM	BOXFORD STATE FOREST	91.28			
		HAROLD PARKER STATE FOREST	2,283.82	Administration	1	1,000
				Berry Pond Pavilion (Old)	1	950
				Berry Pond Restroom	1	1,350
				Berry Pond Toll Booth	1	100
				BerryPondNewShelter/Pavilion	1	250
				Comfort Station Restroom #1	1	532
				Garage	1	2,420
				Nature Shed / Recycle Center	1	160
				Restroom #2	1	960
				Restroom #3	1	470
				Restroom #4	1	960
				Shed	1	108
				Storage Shed #1	1	331
				Storage Shed #2	1	120
				Storage Shed / Golf Cart	1	81
	MHD	R.O.W. PARCEL RTE 125	0.20			
		RECONSTRUCT/WIDENING	1.52			
		Totals for North Andover	2,380.35		15	9,792
North Attleboroug	DEM	FT17-FIRE SIGHTING TOWER		Fire Sighting Tower	1	400
	DFA	APR EVANS FARM	443.00			
		APR TOMLINSON FARM	149.00			
	MHD	MHD NORTH ATTLEBOROUGH DEPOT-D5	8.80	Comfort Station/Storage	1	432
				Crew Quarters #6-187	1	216
				Office Trailer	1	600
				Office/Storage Cabin	1	216
				Paving	1	17,424
				Salt/Sand Storage #6-257	1	2,400
				Salt/Sand Storage #6-258	1	3,840
				Salt/Sand Storage #6-284	1	2,880
				Storage Shed #6-102	1	760

Table 4: Improvements at Each State Facility by Municipality

Municipality	Agency	Facility Name	Acreage	Improvement	#	GSF
North Attleboroud	MHD	R.O.W. PARCEL RTE I-295	0.68			
		R.O.W. RTE I-295 FACILITY-D5	0.36			
		Totals for North Attleborough	601.84		10	29,168
North Brookfield	DEM	NORTH BROOKFIELD STATE FOREST	68.10			
	DFA	APR ELM HILL FARMS	538.71			
		APR FARMERS HALL FARM	67.00			
		APR MENDALA FARM	95.00			
		APR WOODIS FARM	122.00			
		WMA FIVE MILE RIVER	14.32			
	DFG	PROJECT STUMPF	76.40			
	DFW	FIVE MILE RIVER ACCESS AREA	181.46			
		WMA RICHARDSON	50.00			
	FWE	MILL RIVER FRONTAGE	133.75			
		Totals for North Brookfield	1,346.74			
North Reading	CAM	SUR J T BERRY REGIONAL CENTER	86.62	10 Berry Way Gym & Auditorium	1	31,378
				12 Berry Way Classroom	1	23,523
				14 Berry Way House	1	4,608
				2 Berry Way House	1	3,933
				4 Berry Way House	1	5,304
				6 Berry Way Dormitory	1	11,385
				8 Berrry Way Dormitory	1	26,807
				Carpentry Shop #20	1	1,750
				Dormitory (Wood Frame)	1	8,320
				Garage #24-3 North	1	3,343
				Garage 28	1	576
				Greenhouse	2	3,400
				Metal Garage	1	440
				Power Plant #18-9 East	1	14,512
				Shack 19	1	168
				Shed	1	64
				Shed 23	1	144
				Sunset Cottage Storage Shed	1	221
				Water Tower	2	2,734
	DEM	HAROLD PARKER STATE FOREST	241.04			
	DMR	LIMITED GROUP RESIDENCE REGION III	1.40	LGR House 69 Lowell St	1	4,000
				LGR Shed #2 69 Lowell St	1	96
				LGR Shed 69 Lowell St	1	100
	MHD	MHD NORTH READING DEPOT-D4	1.17			
	MIL	CAMP CURTIS GUILD	40.60			
		Totals for North Reading	370.83		24	146,806
Northampton	CAM	COUNTY LAND	4.43			
		COUNTY PARKING LOT	0.36			
		OFFICE BUILDING	0.52	DA Office	1	
	DEM	CONNECTICUT RIVER GREENWAY STATE PARK	6.05	Contact Station	1	80
				Crew Park Headquarters	1	1,024
				Garage	1	900
				Gill Boat Ramp	1	670
				Headquarters/Old Residence	1	1,584
				Old Residence Headquarters	1	1,584
		ELWELL ISLAND STATE PARK	1.00			
		FIVE COLLEGE BIKEWAY	4.09			
		MOUNT SUGARLOAF RESERVATION		Headquarters #2	1	2,400
				Pavilion	1	900
				Pump House	1	42
		MOUNT TOM BOAT LAUNCH	1.00			
	DFA	APR CONSERVATION FARM	89.00			
		APR MICKA FARM	33.00			
		APR THEWS/CASTRO	44.00			
		FARMLAND LOT D	36.34			
		FARMLAND LOT I	4.30			
		FARMLAND LOT J1	162.50			
		FARMLAND LOT J2	107.01			
	DFW	RAINBOW BEACH NATIONAL HERITAGE SITE	30.87			
	DMH	NORHAMPTON HOMELESS SHELTER	1.50			
		NORTHAMPTON CTR FOR CHILDREN/FAMILIES	8.40	59 Pomeroy Harland House	1	4,827
				59 Pomeroy HarlandHouseGarage	1	216
				67 Pomeroy Shannon House	1	2,322
				72 Pomeroy Terrace King House	1	2,800
				72R Pomeroy Carriage House	1	2,200
				78 Pomeroy Montgomery House	1	3,460
				78R Pomeroy Scott School	1	2,600

Table 4: Improvements at Each State Facility by Municipality

Municipality	Agency	Facility Name	Acreage	Improvement	#	GSF
Northampton	DMH	NORTHAMPTON CTR FOR CHILDREN/FAMILIES	8.40	Harland House Dormitory	1	4,450
		WESTERN MA AREA OFFICE IN NORTHAMPTON	5.32	1 Prince St Haskell Admissions	1	80,320
				1 Prince St New Garage	1	5,827
	FWE	SHEPHERDS ISLAND	15.00			
	HSD	SHERIFF'S DEPARTMENT HAMPSHIRE		Guard Tower	1	250
				Main Building	1	80,000
				Maintenance Garage	1	4,364
				Pavilion	1	425
				Regional Holding Facility	1	2,500
				Work Release Building	1	6,000
	MHD	DRAIN EASEMENT/RESURFACING RTS 5 & 10	0.01			
		MHD NORTHAMPTON HEADQUARTERS-D2	6.22	Fence	1	
				Office Building	1	37,300
				Parking Lot	1	50,000
				Pump & Tank	1	50
		MHD NORTHAMPTON RTE 5 DEPOT-D2	1.72	3 Bay Garage	1	2,625
				Administration Trailer	1	720
				Canopy	1	839
				Fence Route 5	1	
				Gas/Diesel Fuel Pump	1	50
				Paving Route 5	1	69,700
				Salt Shed A	1	6,000
				Salt Shed B	1	4,200
				Shed	1	120
		MHD NORTHAMPTON RTE 9 DEPOT-D2	7.53	Accessory Building Route 9	1	7,885
				Canopy / Wood Frame	1	225
				Fence Route 9	1	
				Paving Route 9	1	56,000
				Salt Shed	1	2,800
				Shed	1	135
				Shed #2	1	240
		PARCEL ATWOOD DRIVE	0.15			
		PARCEL MOUNT TOM ROAD	0.06			
		PARCEL OXBOW ROAD	7.68			
		R.O.W. PARCEL ATWOOD DRIVE	4.06			
		R.O.W. PARCEL NORTH KING ST	0.12			
		RECONSTRUCTION RTS 5 & 10	0.01			
	MIL	ARMORY - NORTHAMPTON	6.46	Armory	1	14,556
	POL	STATE POLICE BARRACKS	4.02	Barn	1	1,800
				Repair Garage	1	4,800
				Shed	2	646
				State Police HQ & 911 Ctr.	1	9,752
				Storage & Office	1	1,280
				Tanks (2)	1	
				Tower Radio	1	
				Tower Radio Shed	1	120
	TRC	NORTHAMPTON SUPERIOR & DISTRICT COURTS	0.63	New Courthouse Gothic St.	1	22,203
				Old Courthouse Main St.	1	39,272
		PROBATE FAMILY COURT & REGISTRY OF DEEDS	1.46	Courthouse/Hall of Records	1	21,424
		Totals for Northampton	594.82		59	566,487
Northborough	DFA	APR DAVIDIAN FARM	195.00			
		APR KACHAN FARM	114.00			
		APR TOUGAS FARM	53.00			
	DMH	WESTBOROUGH STATE HOSPITAL	2.50	Chauncy Sewage Pump	1	210
				Chauncy Sewage Pump (New)	1	84
				Chauncy Transformer #086	1	200
				Engineers House/#023	1	9,739
				Farm Office/#033A	1	7,400
				Fuel Tank	1	570
				K Building Chauncy Hall/#039	1	20,136
				Low Pole Barn #2 061	1	4,320
				Piggery/#059	1	12,300
				Pole Barn/#066	1	4,320
				Pole Barn/#073	1	4,320
				Power Plant/#033B	1	18,600
				Salvage Yard #070	1	6,654
				Vegetables Storage #4	1	12,882
				Water Tank 350 Kgal #058A	1	550
				Water Tank 400 Kgal #085B	1	550
	FWE	FISH & GAME FIELD HEADQUARTERS	180.00			
		WMA NORTHBOROUGH	88.80			
	MHD	MHD NORTHBOROUGH DEPOT-D3	0.81	Chemical Storage	2	5,600

Table 4: Improvements at Each State Facility by Municipality

Municipality	Agency	Facility Name	Acreage	Improvement	#	GSF
Northborough	MHD	MHD NORTHBOROUGH DEPOT-D3	0.81	Traffic Garage/Administration	1	2,772
		R.O.W. PARCEL BOSTON POST ROAD	0.12			
		R.O.W. PARCEL LAWRENCE ST	5.35			
		R.O.W. PARCEL RTE I-290	28.83			
		Totals for Northborough	668.41		19	111,207
Northbridge	DEM	BLACKSTONE RIVER HERITAGE STATE PARK	101.97	Koopman Barn	1	5,675
		PURGATORY CHASM STATE RESERVATION	0.92			
		UPTON STATE FOREST	830.24			
	FWE	BLACKSTONE CANAL	4.00			
		WMA E.K. SWIFT	76.80			
	MHD	R.O.W. PARCEL RTE 146	6.72			
	MIL	ARMORY - NORTHBRIDGE	2.25	Armory	1	17,200
				Garage	1	4,480
				Hazardous Storage Shed	1	50
				Hazardous Storage Sheds (2)	1	150
				Storage Containers (2)	1	640
				Storage Shed	2	790
		Totals for Northbridge	1,022.90		8	28,985
Northfield	DEM	CONNECTICUT RIVER GREENWAY STATE PARK		Pauchaug Brook Boat Ramp	1	625
				Pauchaug Brook Ramp Area	1	625
		ERVING STATE FOREST	0.00			
		NORTHFIELD STATE FOREST	2,053.01			
		WARWICK STATE FOREST	1.50			
	DFA	APR AMERICAN FARMLAND TRUST FARM	289.77			
		APR MGLCT FARM	12.85			
	DFW	WMA SATANS KINGDOM	766.20			
	FWE	WMA PONCHAUG BROOK	161.84			
		Totals for Northfield	3,285.17		2	1,250
Norton	DFW	WMA HOCKOMOCK SWAMP	47.03			
	DMR	LIMITED GROUP RESIDENCE REGION V	63.47	LGR House 8 Hill Sreet	1	2,750
				LGR Shed 8 Hill Street	1	80
	FWE	HOCKOMOCK SWAMP	111.79			
	MHD	MHD NORTON DEPOT-D5	2.83	Office Crew Quarters #1	1	480
				Office Crew Quarters #2	1	480
				Salt/Sand Storage #6-271	1	3,360
				Salt/Sand Storage #6-272	1	3,360
				Storge Shed #6-161	1	216
				Tree Maintenance Storage Shed	1	216
				Tree Maintenance Trailer	1	256
		R.O.W. PARCEL CHARLES LANE	1.40			
		R.O.W. PARCEL NEW TAUNTON AVE	4.62			
		R.O.W. PARCEL RENWICK DRIVE	9.00			
		R.O.W. PARCEL RTE 140	2.56			
		R.O.W. PARCEL RTE 25	132.74			
		R.O.W. PARCEL RTE I-495	343.70			
		R.O.W. PARCEL SOUTH WORCESTER ST	24.97			
		R.O.W. PARCEL UNION ROAD	10.76			
		R.O.W. PARCEL WOODWARD ST	5.15			
		Totals for Norton	760.02		9	11,198
Norwell	DEM	FT10-FIRE SIGHTING TOWER	0.30	Fire Sighting Tower	1	625
		WOMPATUCK STATE PARK	420.00			
	MHD	HIGHWAY REST AREA ROUTE 3	18.20			
		MHD EASEMENT PARCEL ROUTE 3	0.05			
	POL	STATE POLICE BARRACKS	0.89	Paving	1	
				Police Barracks	1	8,080
		Totals for Norwell	439.44		3	8,705
Norwood	MHD	R.O.W. PARCEL RTE 1	0.00			
		R.O.W. PARCEL RTE 128				
		R.O.W. PARCEL RTE 1A	0.08			
		Totals for Norwood	.08			
Oak Bluffs	DEM	BEACH FRONT	55.23			
	DMH	WAREHAM MENTAL HEALTH CENTER	1.70			
	FWE	LOBSTER HATCHERY	14.80	State Lobster Hatchery	1	5,115
	POL	STATE POLICE BARRACKS	0.70	Barracks	1	5,110
				Garage/Storage	1	2,400
		Totals for Oak Bluffs	72.43		3	12,625
Oakham	DEM	OAKHAM STATE FOREST	788.00			
	DFW	WMA OAKHAM	696.22			
	MDC	QUABBIN AQUEDUCT	2,633.00	Garage	1	2,400
				Oakdale Forestry Office	1	2,352

Table 4: Improvements at Each State Facility by Municipality

Municipality	Agency	Facility Name	Acreage	Improvement	#	GSF
Oakham	MDC	WARE RIVER WATERSHED	46.10			
		Totals for Oakham	4,163.32		2	4,752
Orange	DCR	ORANGE STATE FOREST	78.00			
	DEM	ERVING STATE FOREST	247.70			
		HEYES FLAGG LOT	95.00			
		HOSMER WOODS	198.00			
		LAND ACQUISITION	280.10			
		ORANGE STATE FOREST	800.75			
		ORANGE STATE PARK	165.50			
		WARWICK STATE FOREST	285.24			
		WENDELL STATE FOREST	63.18			
		WMA TULLY BROOK	332.00			
	DFA	APR GORDON FARM SCHOOL	120.00			
		APR ROUYLEAU FARM	178.00			
	DFW	LAKE ROHUNTA BOAT RAMP AND ACCESS AREA	1.32			
		LAKE ROHUNTA PUBLIC ACCESS FACILITY	1.17			
		NORTH QUABBIN CONSERVATION RESTRICTION	72.70			
		NORTH QUABBIN FOCUS AREA	1,242.41	Residence	1	
		WMA TULLY MOUNTAIN	1,410.88	Barn #1	1	
				Barn #2	1	
				Barn #3	1	
				Residence	1	
				Screen House	1	
		WMA WARWICK	60.00			
	MDC	QUABBIN RESERVOIR WATERSHED	434.50			
	MHD	MHD ORANGE DEPOT-D2	3.30	Administration/5 Bay Garage	1	3,591
				Fence	1	
				Paving	1	18,125
				Salt Shed	1	3,360
		Totals for Orange	6,069.75		10	25,076
Orleans	DEM	NAMSKASKET SEA PATH	19.00			
	FWE	BAKER POND ACCESS	0.56			
	MHD	EASEMENT RESURFACING RTS 6A AND 28	3.68			
		MHD ORLEANS DEPOT-D5	5.81	Office/Garage	1	8,352
				Paving	1	30,000
				Salt/Sand Shed #7-36	1	2,400
				Salt/Sand Shed #7-44	1	3,360
				Salt/Sand Shed #7-86	1	3,840
		MHD ORLEANS LAND PARCEL	0.00			
		R.O.W. DRAINAGE PARCEL	0.30			
		R.O.W. PARCEL RTE 6	0.71			
		Totals for Orleans	30.06		5	47,952
Otis	CAM	COUNTY LAND	0.06			
	DEM	BEARTOWN STATE FOREST	166.70			
		CLARK ISLAND	10.70			
		EAST OTIS STATE FOREST	14.30			
		FARMINGTON RIVER	450.00			
		OTIS STATE FOREST	2,104.20			
		TOLLAND STATE FOREST	357.78	Bathhouse	5	2,505
				Comfort Station #1	1	425
				Comfort Station #2	1	425
				Contact Station	1	96
				Gate Keepers House	1	1,082
				Headquarters	1	2,002
				New Gatehouse	1	126
				Old Gatehouse	1	400
				Paving	1	1,200
				Pumphouse #1	1	225
				Pumphouse #2	1	225
				Shed	1	640
				WastewaterTreatmentBlowerhous	1	320
				WasteWaterTreatmentPlanOffice	1	132
	DFW	PROJECT WILLIAMS	348.00			
		WMA FARMINGTON	0.16			
		WMA FARMINGTON RIVER	687.35			
		WMA OTIS CHURCHILL ROAD	88.07	Brown Cabin Storage Shed	1	300
				Brown Cabin/1stUpFromMainhous	1	468
				Cabin	1	312
				Cabin / 2nd up from Mainhouse	1	532
				Cabin Outhouse / 2nd	1	48
				Camp	2	1,241

Table 4: Improvements at Each State Facility by Municipality

Municipality	Agency	Facility Name	Acreage	Improvement	#	GSF
Otis	DFW	WMA OTIS CHURCHILL ROAD	88.07	Far Cabin	1	400
				Garage	1	324
				High Camp Storage	1	225
				Mainhouse	1	704
				Red Cabin	2	500
				Red Cabin Garage	1	324
				Red Cabin Outhouse	1	75
				Red Cabin Storage #2	1	360
				Shed	1	144
				Shed #1	1	15
				Shed #2	1	80
				Vista Cabin	1	570
				Vista Cabin Annex	1	192
				Vista Storage #1	1	140
				Vista Storage #2	1	225
	FWE	SHAW POND	0.86	Paving	1	9,300
	MHD	MHD OTIS DEPOT-D1	3.20	Diesel Tank	1	
				Fence	1	
				Garage	1	4,400
				Pavement	1	29,100
				Salt Shed	2	6,720
				Underground Tank G	1	729
		R.O.W. PARCEL RTE 8	0.76			
		Totals for Otis	4,232.14		49	67,231
Oxford	CAM	SUR R.O.W. PARCEL RTE I-395	3.77			
	DEM	DOUGLAS STATE FOREST	40.00			
		FIRE DISTRICT 7 FIRE TOWER		Fire Tower	1	
	DFA	APR KILINSKAS	114.00			
	DFW	WMA MERRILL POND	94.33			
	FWE		49.04			
	MHD	MHD OXFORD DEPOT-D3	10.40	Electrician Shed	1	216
				Fence	1	
				Gas Pump & Tanks	1	723
				Gas Station	1	723
				Office Trailer	1	
				Salt Storage Shed	1	4,500
				Sand Storage Shed	1	4,500
				Traffic Safety Maint	1	7,200
		R.O.W. PARCEL RTE 12	9.01			
		R.O.W. PARCEL RTE I-395	196.76			
		R.O.W. PARCEL RTE I-95	4.26			
		SURPLUS ROUTE I-395	16.32			
		Totals for Oxford	537.89		9	17,862
Palmer	DEM	RED BRIDGE STATE PARK	58.00			
	DFW	BITZER FISH HATCHERY	330.12			
		PROJECT FAIRBROTHER	34.89			
		WMA PALMER	330.00			
		WMA QUABOAG RIVER	103.15			
	DMR	MONSON DEVELOPMENTAL CENTER		Adaptive Equipment	1	2,400
				Administration	1	12,000
				Back Flow Preventor North	1	148
				Back Flow Preventor South	1	198
				Baypath	1	16,970
				Berkshire Ward	1	29,244
				Buckley Ward	1	50,628
				Bungalow # 5	1	2,200
				Bungalow #1	1	1,800
				Bungalow #3	1	1,992
				Bungalow #4	1	1,992
				Bungalow #6	1	2,132
				Bungalow#2	1	1,992
				Carpenter Shop	1	6,004
				Colony Garage	1	720
				Cottage Garage	2	800
				Dr Morgan B Hodskins Building	1	45,846
				Electrical Distributin	1	484
				Engineering Shop	1	18,600
				Food Service #42	1	35,537
				Garage	1	200
				Garage/Old Boildr House	1	5,080
				Greenhouse	1	1,000

Table 4: Improvements at Each State Facility by Municipality

Municipality	Agency	Facility Name	Acreage	Improvement	#	GSF
Palmer	DMR	MONSON DEVELOPMENTAL CENTER		Greenhouse Newhope	1	392
				Hampden Ward	1	8,424
				Hampshire	1	29,244
				Hillside Ward	1	8,424
				Hospital S.C.U.	1	15,000
				Laundry Enclosure SCU	1	100
				Laundry Shed Quaboag	1	100
				LaundryEnclosureEastOfHodskin	1	100
				Ledges #6	1	8,400
				Longview Ward	1	25,656
				Metering Station	1	140
				New Water Tank	1	2,200
				Pavilion Behind Simmons	1	532
				Pavilion East Of Buckley	1	589
				Pavilion North Of Valleyview	1	192
				Pavilion North Of Wayside	1	960
				Pavilion South Of Longview	1	144
				Pavilion South Of Valleyview	1	150
				Pavilion West of Berkshire	1	594
				Pavilion West of Hodskins	1	144
				PavilionFrontEntranceSimmons	1	810
				PavilionTentNorthOfHodskins	1	651
				Piggery	1	9,600
				Power Supply	1	18,630
				Quabbin #026	1	8,400
				Radion Tower Building	1	336
				Resource Building	1	2,574
				Salvage Area/Wood Enclosure	1	1,360
				Sewage Pump House	1	126
				Simmons Ward	1	49,335
				Storage Shed #1	1	4,500
				Storage Shed #4	1	3,400
				Storage Shed East Pool	1	160
				Storage Shed SCU	1	80
				Storage Shed Simmons	1	80
				Storage Shed Wayside	1	80
				Storage Shed West Pool	1	80
				Storage Tank Valve Control	1	198
				Valleyview Ward	1	20,800
				Valve Pit For Steam	1	264
				Wayside Ward	1	30,240
	FWE	ROGER REED SALMON HATCHERY	363.00	Pump House #2	1	45
				Administration	1	3,408
				Barn	1	1,200
				Canopy	1	7,350
				Canopy #2	1	1,400
				FreezerStorageCompressorRoom	1	1,080
				Pump House	2	174
				Shed / Freezer	1	48
		WMA NEW	219.00			
	MHD	MHD PALMER DEPOT-D2	1.33	Asphalt Paving	1	12,000
				Fence	1	
				Field Office	1	600
				Gas Station	1	529
				Lights (4)	1	
				Office Trailer	1	370
				Salt Shed	1	4,000
				Salt Shed B	1	1,824
				Storage Shed A (nearest road)	1	240
				Storage Shed B	1	260
				Tank	1	
	TRC	PALMER DISTRICT COURT	10.51	Courthouse	1	20,506
		Totals for Palmer	1,450.00		86	546,190
Paxton	DEM	MOORE STATE PARK	668.94	Administrative Building	1	3,929
				Bat House	1	270
				Clivus	1	54
				Covered Bridge	1	890
				Sawmill	1	1,400
				Shed	1	250
	DFA	APR MORROW FARM	53.00			
	DFW	MOORE STATE PARK	30.49			
	FWE	WMA MOOSE HILL	262.02			

Table 4: Improvements at Each State Facility by Municipality

Municipality	Agency	Facility Name	Acreage	Improvement	#	GSF
		Totals for Paxton	1,014.45		6	6,793
Peabody	CAM	COUNTY CONSERVATION LAND	31.19			
		COUNTY LAND	0.15			
	DEM	MUNICIPAL LANDFILL	11.25			
		RINK/PEABODY SKATING	6.76			
	MHD	MHD PEABODY DEPOT/STATE POLICE BARRACKS	11.60	Bridges Office	1	6,800
				Garage	1	4,000
				Ofice	1	450
				Salt Storage/Seasonal	2	5,800
				Trailer	1	400
		R.O.W. PARCEL RTE 1	0.36			
		R.O.W. PARCEL RTE 128	4.30			
		R.O.W. PARCEL RTE I-95	30.36			
	TRC	PEABODY DISTRICT COURT	2.42	Courthouse	1	40,247
		Totals for Peabody	98.39		7	57,697
Pelham	DEM	CADWELL MEMORIAL STATE FOREST	1,195.00			
		FT35-FIRE SIGHTING TOWER		Fire Sighting Tower	1	441
	DFA	APR BANFIELD FARM	137.00			
	DFW	PROJECT DEP ALA PROGRAM	40.00			
	MDC	QUABBIN FISHING AREA 1	5,426.00	Comfort Station	1	200
				Contact Station	1	100
				Gate 8 Ticket Booth	1	140
				Photovoltaic Building	1	204
				Seasonal Storage Shed	1	150
				Storage Shed / Motors	1	36
	MHD	R.O.W. PARCEL RTE 2	1.33			
	UMA	UMASS - MOUNT LINCOLN RADIO STATION	1,195.00	Radio Tower	1	990
				Storage Trailer	1	128
				Transmitter Building	1	400
		Totals for Pelham	7,994.33		10	2,789
Pepperell	DEM	HARRY RICH STATE FOREST	46.00			
	DFA	APR KAISER FARM	134.00			
		APR PEPPERELL FARM	173.00			
	DFW	NASHUA RIVER ACCESS MANAGEMENT AREA	3.48			
		NASHUA RIVER CORRIDOR	10.40			
		WMA NISSITISSIT	29.66			
		WMA NISSITISSIT RIPARIAN CORRIDOR	23.79			
	FWE	FWE LAND PARCEL	19.84			
		NASHUA RIVER ACCESS MANAGEMENT AREA	10.00			
		WMA NISSITISSIT RIVER AREA	283.77			
		Totals for Pepperell	733.94			
Peru	DEM	MIDDLEFIELD STATE FOREST	107.00			
		PERU STATE FOREST	2,839.00			
	DFW	PROJECT BRILL	25.07			
		WMA CHALET	700.00			
		WMA PERU	625.46			
		WMA PERU/THE TRACY CAMP	200.00			
	FWE	WMA PERU	2,610.07	House	1	832
				Shed	1	364
		Totals for Peru	7,106.60		2	1,196
Petersham	DEM	FEDERATED WOMENS CLUB STATE FOREST	586.00	Clivus Unit	1	36
				Pit Latrine 1	1	64
				Pit Latrine 2	1	32
		PETERSHAM STATE FOREST	477.20			
	DFW	QUABBIN RESERVOIR WATERSHED	60.69			
		WMA CARTER POND	90.00			
		WMA PHILLIPSTON	119.72			
		WMA POPPLE CAMP	218.74			
		WMA PRINCE RIVER PHILLIPSTON	65.19			
		WMA RACOON HILL	22.00			
	FWE	QUABBIN RESERVOIR WATERSHED	142.98			
		QUABBIN RESERVOIR WATERSHED-EAST BRANCH	71.00			
		WMA PHILLIPSTON	0.00			
	MDC	QUABBIN RESERVOIR WATERSHED	330.18			
		WARE RIVER WATERSHED	52.30			
		Totals for Petersham	2,236.00		3	132
Phillipston	DEM	FT34-FIRE SIGHTING TOWER		Fire Sighting Tower	1	100
		HUBBARDSTON STATE FOREST	233.50			
		RECREATION RAIL TRAIL	12.00			
	DFW	FISHERIES & WILDLIFE LAND	101.37			

Table 4: Improvements at Each State Facility by Municipality

Municipality	Agency	Facility Name	Acreage	Improvement	#	GSF
Phillipston	DFW	NORTH QUABBIN FOCUS AREA	212.00			
		WMA MILLERS RIVER	65.80			
		WMA POPPLE CAMP	225.83			
	DMR	WALTER E. FERNALD SCHOOL	391.58			
	FWE	FISHERIES & WILDLIFE LAND	677.10			
		WMA PHILLIPSTON	1,741.15			
		WMA POPPLE CAMP	509.60			
	MDC	WARE RIVER WATER SUPPLY WATERSHED	150.00			
	MHD	R.O.W. PARCEL BALDWINVILLE RD	2.10			
		R.O.W. PARCEL RTE 101	1.20			
		R.O.W. PARCEL RTE 2	0.05			
		Totals for Phillipston	4,323.28		1	100
Pittsfield	BCC	BERKSHIRE COMMUNITY COLLEGE	211.70	C G House / Smoke House	1	196
				Fence	1	
				Field Administration Center	1	34,908
				Grounds	1	80,000
				Hawthorne Hall	1	29,243
				Hoffman Environmental Center	1	6,000
				J Edwards Library	1	17,500
				Koussevitzky Arts Center	1	87,569
				MelvilleHall	1	29,025
				Moby Dick Pool	1	6,600
				Paterson Field House	1	22,526
				Pump House	1	320
				Salt Storage	1	1,300
				Snyde Walkways	1	2,040
				Stanley Powr Plant	1	11,481
				Susan B Anthony Center	1	49,064
				West Bell Tower	1	144
	BSB	PITTSFIELD STATE OFFICE SITE	3.20	Administration Building	1	54,062
				Allan House	1	8,888
	DEM	OCTOBER MOUNTAIN STATE FOREST	392.76			
		PITTSFIELD STATE FOREST	1,808.50	Clivus	1	36
				Comfort Station	1	540
				ComfortStation/LuluDayUseArea	1	900
				Construction Garage / 5 Bay	1	2,094
				Contact Station	1	102
				Fire Barn / 4 Bay Garage	1	1,436
				HeadquartersBuilding/NatureCen	1	3,401
				MaintenanceGarage/HDQGarage	1	1,247
				Parker Brook Comfort Station	1	130
				Pavement	1	31,840
				Pit Toilet #1	1	20
				Pit Toilet #2	1	20
				Pump House	1	144
				Sand Shed	1	150
				Ski Lodge / Large	1	1,832
				Ski Lodge/FormerCCCStaffHOBldg	1	900
		PONTOOSUC PARK	0.37	Gatehouse	1	120
	DFA	APR NOBLE FARM	110.00			
	DFW	CRANE-BOULDERS CR	464.00			
	DMR	LIMITED GROUP RESIDENCE REGION I	4.40	LGR House 1305 West St	1	3,670
				LGR House 256 Lakeway Dr	1	3,488
				LGR House 700 Valentine Rd	1	3,670
				LGR Shed	1	120
				LGR Shed 1305 West Street	1	120
				LGR Shed 256 Lakeway Dr #1	1	80
				LGR Shed 256 Lakeway Dr #2	1	80
	FWE	FISHERIES WILDLIFE DISTRICT HEADQUARTERS	1.30	Main Headquarters	1	2,816
				Metal Building / Garage	1	960
		FISHERIES WILDLIFE LAND	2.80			
		WMA HOUSATONIC RIVER VALLEY	287.61			
	MHD	MHD PITTSFIELD DEPOT-D1	6.01	Fence	1	
				Garage	1	8,736
				Gas Canopy	1	729
				MHD Structure	1	15
				Pavement	1	55,000
				Salt Shed	3	10,880
				Shed	4	1,756
				Underground Tank	1	
		MHD PITTSFIELD LAND PARCEL	3.46			
		R.O.W. PARCEL DAN FOX DRIVE	0.62			

Table 4: Improvements at Each State Facility by Municipality

Municipality	Agency	Facility Name	Acreage	Improvement	#	GSF
Pittsfield	MHD	R.O.W. PARCEL RTE 7	0.38			
		R.O.W. PARCEL RTE 80	13.22			
		R.O.W. PARCEL RTE 9	0.35			
		R.O.W. PARCEL RTES 8 / 9	29.54			
		SIX EAST ACRES-	0.01			
	MIL	ARMORY - PITTSFIELD	5.00	Armory	1	19,500
				Garage	1	2,844
				Paving	1	21,280
				Shed	3	264
	SDB	SHERIFF'S DEPT BERKSHIRE NEW JAIL	31.71	Generator Building	1	600
				Main Jail	1	160,000
				Warehouse Storage	1	6,375
		SHERIFF'S DEPT BERKSHIRE OLD JAIL	4.10	Berkshire County Jail	1	44,920
				Bocational Skills Center	1	2,450
				Boiler Building	1	2,360
	TRC	PITTSFIELD DISTRICT COURT	0.65	Courthouse	1	22,380
		PITTSFIELD SUPERIOR COURT		Courthouse	1	27,500
		PROBATE FAMILY COURT/REGISTRY OF DEEDS	0.56	JamesA.BowesMemorialBuilding	1	27,060
		Totals for Pittsfield	3,382.90		73	915,431
Plainfield	DAR	APR WARYJASZ FARM	433.00			
	DEM	DEER HILL STATE RESERVATION	204.30			
		DUBUOUE MEMORIAL STATE FOREST	0.00			
		HAWLEY STATE FOREST	1,059.25			
		STATE FOREST	119.50			
	DFA	APR DAVIS FARM	40.00			
		APR STREETER FARM	108.97			
		Totals for Plainfield	1,965.02			
Plainville	DEM	WRENTHAM STATE FOREST	78.10			
	MHD	R.O.W. PARCEL RTE I-495	4.11			
		Totals for Plainville	82.21			
Plymouth	DEM	DEM LAND PARCEL	2.00			
		ELLISVILLE HARBOR STATE PARK	100.00	Chicken Coop	1	3,120
				Farm Stand	1	800
				Garage	1	400
				Hay Barn	1	2,250
				Horse Barn / Stable	1	2,800
				Old Farm House	1	4,200
				Old Farm House Barn	1	1,920
				Old Farm House Shed	1	140
				Pump House	2	320
				Pumpkin House	1	312
				Pumpkin House Garage	1	312
				Storage Shed	1	336
				Tack Shed	1	168
				The Wing House	1	1,456
		FIRE DISTRICT 2 FIRE TOWER		Block Building	1	264
				Fire Sighting Tower	1	625
				Telecommunications Bldg #1	1	260
				Telecommunications Bldg #2	1	260
		MYLES STANDISH STATE FOREST	11,403.47	Charge Pond Area B N Bathhouse	1	864
				Charge Pond Area B S Bathhouse	1	864
				Charge Pond Area C Bathhouse	1	864
				Charge Pond Area D Bathhouse	1	864
				Charge Pond Area E Bathhouse	1	1,080
				Charge Pond Area Fa Bathouse	1	864
				Charge Pond Bathhouse	1	1,080
				ChargePondNorthBeachBathhouse	1	600
				ChargePondNorthBeachPavilion	1	720
				ChargePondSouthBeachBathhouse	1	600
				CollegePondDayUseBathhouse	1	945
				CollegePondDayUseConcessionSta	1	289
				Curlew Pond Bathhouse #2	1	300
				Curlew Pond Bathhouse #3	1	1,000
				Curlew Pond Bathhouse #4	1	1,000
				Fearing Pond Bathhouse	3	2,482
				Fearing Pond Picnic Bathhouse	1	1,980
				FearingPondPicnicConcessionSta	1	204
				Information Booth	1	48
				Sanitary/Curlew Pond	1	300
		PARK	5.17			
		PILGRIM MEMORIAL STATE PARK	1.24	Bradford Statue	1	30

Table 4: Improvements at Each State Facility by Municipality

Municipality	Agency	Facility Name	Acreage	Improvement	#	GSF
Plymouth	DEM	PILGRIM MEMORIAL STATE PARK	1.24	Comfort Station	1	200
				Forefathers Monument	1	6,000
				Frazier Memorial State Pier	1	6,000
				Garage	1	150
				Massasoit Statue	1	100
				Pilgrim Mother Fountain	1	100
				Pilgrim Sarcophogus	1	400
				Plymouth Rock	1	100
				Pump House	1	64
		PLYMOUTH FIRE TOWER EASEMENT	2.37			
		PLYMOUTH MEMORIAL STATE PARK	10.70			
		PLYMOUTH ROCK STATE PARK AND PIER	5.95	Comfort Station	1	1,540
				Plymouth Rock Monument	1	836
		PLYMOUTH TOWN FOREST	3.06			
		RINK/JOHN ARMSTRONG SKATING	5.03	Paving	1	50,000
				Rink/Skating	1	36,271
	DFW	GRASSY POND NON GAME NHA	33.90			
		HARLOW-COOKS POND NON-GAME NHA	22.49			
		SOUTH TRIANGLE POND ACCESS MGT AREA	10.26			
		WMA RED BROOK	149.55			
	DOC	MCI - PLYMOUTH	407.00	A Dorm	1	11,409
				B Dorm	1	8,425
				Bunk House	1	1,080
				C Dorm	1	14,064
				Canteen	1	768
				Clothing Warehouse	1	768
				Garage	1	2,474
				Generator Building	1	324
				Guardhouse	1	320
				Kitchen/Dining Room	1	5,000
				Maintenance	1	1,880
				Morton Building	1	1,200
				Pondside	1	2,400
				Programs/Library	1	1,788
				Pump House	1	448
				Shed	1	80
				Storage	1	391
				Tool Storage	1	169
				Water Tank	1	1,824
				Weight Room	1	1,692
	FWE	GRASSY POND RARE & ENDANGERED SPECIES	29.40			
		HARLOW POND NATIONAL HERITAGE SITE	14.00			
		LONG POND ACCESS	1.73			
		SANDY POND ACCESS	0.23			
		SLY POND RARE & ENDAN SPECIES HABITAT	192.00			
	MHD	COURT HOUSE PARKING	0.35			
		MHD PLYMOUTH DEPOT-D5	3.62	Crew Quarters #7-62	1	216
				Foreman Office	1	660
				LiquidCalciumChlorideTank&Pump	1	60
				Maint/Storage Shed #7-60	1	216
				Maint/Workshop #7-61	1	216
				Salt/Sand Storage #7-03	1	3,360
				Salt/Sand Storage #7-04	1	2,400
				Steel Storage Building	1	2,400
				UnleadedDieselFuelPump&Canopy	1	460
		MHD PLYMOUTH LAND PARCEL	5.81			
		R.O.W. PARCEL ROUTE 44 SAMOSET STREET	2.68			
		R.O.W. PARCEL RTE 25	6.07			
		R.O.W. PARCEL RTE 3	109.51			
		R.O.W. PARCEL RTE 44	9.23			
		R.O.W. PARCEL RTE 80	10.46			
		R.O.W. PARCEL RTE I-495	20.71			
		REST AREA ROUTE 25 SOUTHBOUND	18.00			
		REST AREA ROUTE 3 SOUTHBOUND				
		ROUTES 44 & 3 INTERCHANGE EASEMENT	0.64			
		VACANT RESIDENTIAL LAND	0.01			
	MIL	ARMORY - PLYMOUTH	0.31	Armory	1	17,700
	MMA	MASS MARITIME ACADEMY SAIL CENTER	4.00			
		MASSACHUSETTS MARITIME ACADEMY	8.69	K Hartford Sailing Center	1	1,500
		Totals for Plymouth	12,617.64		86	224,374
Princeton	DCR	WACHUSETT RESERVOIR RESERVATION	18.15			
		WACHUSETT RESERVOIR WATERSHED	71.60			

Table 4: Improvements at Each State Facility by Municipality

Municipality	Agency	Facility Name	Acreage	Improvement	#	GSF
Princeton	DEM	FT30-FIRE SIGHTING TOWER	0.00	Fire Sighting Tower	1	100
		LEOMINSTER STATE FOREST	164.97			
		MOUNT WACHUSETT RESERVATION	1,883.48	12 Bay Garage	1	3,600
				495 Call Box	1	252
				Communication Shed	1	108
				Contact Station / Storage	1	480
				Control Station A Lift	1	75
				Garage / Storage	1	1,040
				Gates House / Residence	1	2,888
				Lookout / Harlow	1	420
				Motorshed Ski Patrol	1	252
				Parker Lodge	1	990
				Race Control House	1	756
				RadioRelayStationFloodControl	1	810
				Shed	1	600
				Shed / Sign	1	99
				Ski Patrol Shack	1	432
				Storage Shed	1	1,080
				Superintendent House	1	3,700
				Upper Ski Lift	1	135
				Visitors Center/Administration	1	3,930
	DFA	APR STIMSON FARM	107.00			
	DFW	WMA SAVAGE HILL	657.00			
	FWE	MINNS WILDLIFE SANCTUARY	137.00			
		WARE RIVER WATER SUPPLY ACCESS AREA	8.50			
	MDC	MDC WATERSHED	330.37			
		WACHUSETT RESERVOIR WATERSHED	3,238.90			
		WARE RIVER WATERSHED	98.14			
	UMA	UMASS STATE FOREST	234.00			
		Totals for Princeton	6,949.11		20	21,747
Provincetown	FWE	CLAPPS POND ACCESS	68.35			
	MHD	FISH PAN ALLEY	11.17			
		MHD PARKING LOT	4.09			
		WEST END DIKE	20.00			
		WETLANDS ALONG ROUTE 6 PARCEL A	21.44			
		WETLANDS ALONG ROUTE 6 PARCEL B	31.89			
		WETLANDS ALONG ROUTE 6 PARCEL C	4.49			
		WETLANDS ALONG ROUTE 6 PARCEL D	2.95			
		WETLANDS ALONG ROUTE 6 PARCEL E	11.23			
		WETLANDS ALONG ROUTE 6 PARCEL F	0.81			
		WETLANDS ALONG ROUTE 6 PARCEL G	29.42			
		WETLANDS ALONG ROUTE 6 PARCEL H	5.03			
		WETLANDS ALONG ROUTE 6 PARCEL I	1.05			
		WETLANDS ALONG ROUTE 6 PARCEL J	1.47			
		WETLANDS ALONG ROUTE 6 PARCEL K	0.89			
		WETLANDS ALONG ROUTE 6 PARCEL L				
		WETLANDS ALONG ROUTE 6 PARCEL M	7.29			
		WETLANDS ALONG ROUTE 6 PARCEL N	3.43			
		Totals for Provincetown	225.89			
Quincy	CAM	SUR QUINCY LAND PARCEL	2.50			
	DEM	RACOON ISLAND	3.08			
		WILLIAM WEBB MEMORIAL PARK	2.72			
	DMH	QUINCY MENTAL HEALTH CENTER	9.10	Mental Health Center	1	66,200
				Smoking Shed A	1	72
				Smoking Shed B	1	60
	DMR	LIMITED GROUP RESIDENCE REGION VI	0.00	LGR House 215 Safford St	1	6,805
	MDC	BLUE HILLS RESERVATION	7.89	Asphalt Paving	1	8,000
				Office Building	1	4,800
		DRAINAGE NEWLAND ST	0.20			
		FURNACE BROOK PARKWAY	5.40			
		GULL ISLAND SALT MARSH	13.53			
		HURLEYS BOATYARD PUBLIC ACCESS FACILITY	0.91	Hurley Boat Rental Office	1	3,000
		MDC EAST SQUANTUM ST	2.10	Paving	1	4,500
		MDC LAND PARCEL	1.60			
		MDC R.O.W. BROMFIELD ST	0.24			
		MDC R.O.W. FURNACE BROOK PARKWAY	0.20			
		MDC R.O.W. QUINCY SHORE DRIVE	1.28			
		MDC SACHEM ST	0.52			
		NANTUCKET LIGHTSHIP MARINA BAY	0.00	Nantucket Lightship	1	30,000
		NEPONSET RIVER PARK RESERVATION	291.68			
		QUINCY HOMESTEAD	1.77	Building	1	9,341

Table 4: Improvements at Each State Facility by Municipality

Municipality	Agency	Facility Name	Acreage	Improvement	#	GSF
Quincy	MDC	QUINCY HOMESTEAD	1.77	Dorothy Quincy House	1	10,400
		QUINCY QUARRIES RESERVATION	107.64	Quarries Field Office	1	782
		R.O.W. PARCEL FURNACE BROOK PKWY	2.41			
		R.O.W. PARCEL SHEA BLVD	0.48			
		RINK/SHEA MEMORIAL SKATING	0.33	Rink/Skating	1	30,000
		SEWER TAKING	2.01			
		SEWER TAKING NUT ISLAND	35.30			
		TOWN BROOK FLOOD CONTROL	14.90			
		WOLLASTON BEACH RESERVATION	0.66	Brett Bathhouse	1	1,380
				Chain Link Fence	1	
				Paving	1	1,200
				Shade Shelter@Billings St.	1	128
				Shade Shelter@Channing St.	1	128
				Shade Shelter@E. Elm Ave. Park	1	260
				Shade Shelter@Hollis St.	1	128
				Shade Shelter@Morse St.	1	128
				Shade Shelter@Oppo E. Elm Ave.	1	128
	MHD	FORE RIVER RAILROAD CORP LAND	0.53			
		MHD QUINCY LAND PARCEL	9.61			
		MHD QUINCY STOCKPILE FACILITY-D4	0.00			
		PENN CENTRAL LAND	0.07			
		R.O.W. BURGIN PARKWAY	0.09			
		R.O.W. PARCEL BURGIN PARKWAY	1.29			
		R.O.W. PARCEL CENTRE ST	4.55			
		R.O.W. PARCEL PROVIDENCE ST	0.05			
		R.O.W. PARCEL RTE I-93	0.81			
		R.O.W. PARCEL SE EXPRESSWAY	0.57			
		R.O.W. PARCEL WILLARD ST	0.06			
		RTE 93 SOUTHBOUND PARCEL	6.98			
	MIL	ARMORY - QUINCY	1.98	Armory	1	32,200
	MWR	MWRA LAND PARCEL	9.56			
		SEWER TAKING	13.95			
		Totals for Quincy	558.55		23	209,640
Randolph	DMR	LIMITED GROUP RESIDENCE REGION V		LGR House 22-24 Fencourt Ave	1	
	MDC	BLUE HILLS RESERVATION	2,591.00	Nike Site Large Garage	1	2,800
				Nike Site Shed	1	800
				Nike Site Small Garage	1	1,200
	MHD	R.O.W. PARCEL RTE 128	0.06			
		Totals for Randolph	2,591.06		4	4,800
Raynham	DEM	RAYNHAM STATE FOREST	17.33			
	DFW	WMA HOCKOMOCK SWAMP	9.80			
	FWE	WETLANDS AREA	102.56			
	MHD	MHD RAYNHAM LAND PARCEL	4.38			
		R.O.W. PARCEL RTE 24	0.50			
		R.O.W. PARCEL RTE I-495	51.85			
		ROUTE 44 TRAFFIC SIGNAL	0.30			
		Totals for Raynham	186.72			
Reading	DEM	LAKE QUANNAPOWITT DRAINAGE AREA	1.10			
	MHD	MHD READING DEPOT-D4	2.00	D.5 Satelite Office	1	460
				Garage	1	616
				Office #1	1	216
				Pump Shelter	1	90
				Salt Storage/Seasonal	3	3,832
		MHD READING FACILITY-D4	2.50			
		MHD READING PUMPING STATION	0.10			
		R.O.W. PARCEL ABBOTT ROAD	6.04			
		R.O.W. PARCEL RTE 128	1.73			
		R.O.W. PARCEL RTE 28	2.38			
	MIL	CAMP CURTIS GUILD	282.00	Administration	1	648
				Administration T-11	1	1,458
				Administration T-43	1	2,716
				Administration T-5	1	3,334
				Administration T-8	1	1,050
				Administration T-9	1	1,728
				AdministrationT-44	1	1,548
				Armory	1	34,098
				Barracks	1	2,228
				Barracks T-29	1	2,228
				Barracks T-38	1	1,800
				Barracks T-40	1	1,800
				Barracks T-42	1	1,800

Table 4: Improvements at Each State Facility by Municipality

Municipality	Agency	Facility Name	Acreage	Improvement	#	GSF
Reading	MIL	CAMP CURTIS GUILD	282.00	Classroom T-15	1	885
				Classroom T-17	1	885
				Classroom T-19	1	885
				Classroom T-3	1	800
				Consolidated Mess T-28	1	1,822
				Consolidated Mess T-30	1	1,822
				Garage #1	1	11,960
				Garage #2	1	3,744
				Latrine/Shower T-1	1	162
				Latrine/Shower T-21	1	360
				Latrine/Shower T-25	1	2,228
				Latrine/Shower T-7	1	900
				Lift Station	1	378
				Lift Station T-35	1	144
				Maintenance Shop	2	19,591
				Officer Quarters T-4	1	810
				Range	1	
				Shed	2	400
				Shed #2	1	100
				Storage Area T-12	1	326
				Storage T-10	1	900
				Warehouse #12	1	500
				Warehouse T-12	1	805
				Warehouse T-14	1	924
				Warehouse T-16	1	680
				Warehouse T-18	1	202
				Warehouse T-24	1	267
				Warehouse T-6	1	1,228
				Warehouse T-62	1	135
		Totals for Reading	297.85		51	115,493
Rehoboth	DEM	FT13-FIRE SIGHTING TOWER	0.98	Telecommunication Building	1	300
		REHOBOTH STATE FOREST	138.00			
	DFA	APR CARDONO FARM	54.00			
		APR FARM IN REHOBOTH	12.34			
		APR FERRY FARM	90.00			
		APR SANTOS FARM	12.34			
		APR THREE R'S FARM	41.00			
		Totals for Rehoboth	348.66		1	300
Revere	MDC	ATLANTIC OCEAN ACCESS	0.28			
		ELIOT HOUSE	0.43	Eliot House	1	4,000
		INTERCHANGE	4.51			
		MARSHLAND	116.28			
		MDC R.O.W. RTE 145	0.41	Alfred H. Long Pump Site	1	2,500
		PINES RIVER MARSH	11.30			
		R.O.W. PARCEL RTE 16	19.58			
		R.O.W. PARCEL RTE 1A	0.59			
		R.O.W. RAILROAD PARCEL	0.06			
		REVERE BEACH RESERVATION	175.01	Comfort Station #1	1	1,924
				Comfort Station #2	1	1,584
				Pavilion #1	1	1,600
				Pavilions #2	1	7,104
				Pavilions #3	1	7,104
				Pavilions #4	1	7,104
				Pavilions / Bandstand	1	6,530
				Paving	2	
				Paving #1	1	197,700
		REVERE DIVISION MAINT FACILITY	0.75	Revere Office	1	750
				Salt Storage Shed	1	2,200
		RINK/PAUL CRONIN MEMORIAL	11.48	Paving	1	25,000
				Rink/Paul Cronin Memorial	1	38,400
		RUMNEY MARSH RESERVATION	274.47			
	MHD	MHD REVERE DEPOT-D4	2.59	LigdCalciumChloridStorageTanks	1	627
				Office & 6 Door Garage	1	7,500
				Salt Shed/Seasonal	1	2,400
				Salt Storage Shed #1	1	3,360
				Salt Storage Shed #2	1	3,360
		R.O.W. PARCEL DRAINAGE	29.59			
		R.O.W. PARCEL ELLIOT ST INTERCHANGE	0.44			
		R.O.W. PARCEL RTE 1	12.86			
		R.O.W. PARCEL RTE 1A	1.44			
		R.O.W. PARCEL RTE 60	0.04			

Table 4: Improvements at Each State Facility by Municipality

Municipality	Agency	Facility Name	Acreage	Improvement	#	GSF
Revere	MHD	RIGHT OF WAY DRAINAGE PARCEL	2.16			
	POL	STATE POLICE BARRACKS		State Police Barracks	1	16,504
		Totals for Revere	664.27		22	337,251
Richmond	DEM	BATES MEMORIAL STATE PARK	2.46			
		RICHMOND STATE FOREST	79.00			
	DFW	FAIRFIELD BROOK NATURAL HERITAGE AREA	73.03			
		WMA FAIRFIELD BROOK	90.41			
	FWE	NORDEEN MARSH NON GAME AREA	22.90			
		RICHMOND POND PUBLIC ACCESS	6.20			
		WMA RICHMOND MARSH	22.90			
		Totals for Richmond	296.90			
Rochester	DEM	GULL ISLAND	0.28			
	DFW	WMA ACUSHNET	1.75			
		WMA HASKELL SWAMP	1,094.54			
	FWE	SNIPATUIT POND ACCESS	0.50			
		WARMWATER FISHERIES	73.88			
	MHD	PARCEL COUNTY ROAD	1.38			
		R.O.W. PARCEL COUNTY ROAD				
		R.O.W. PARCEL RTE 58	6.80			
		Totals for Rochester	1,180.51			
Rockland	MHD	R.O.W. PARCEL RTE 228	0.37			
		Totals for Rockland	.37			
Rockport	DEM	HALIBUT POINT STATE RESERVATION	79.77	Clivus Motrim #1	1	64
				Clivus Motrim #2	1	64
				Maintenance Barn	1	1,800
				Red Barn	1	300
				Residence Silva House	1	5,888
				Veireck House	1	4,536
				Visitor Center	1	3,439
	FWE	MILK ISLAND BIRD SANCTUARY	29.00			
		Totals for Rockport	108.77		7	16,091
Rowe	DEM	MONROE STATE FOREST	121.30			
		ROWE STATE FOREST	134.14			
		Totals for Rowe	255.44			
Rowley	CAM	COUNTY LAND	7.00			
	DEM	GEORGETOWN-ROWLEY STATE FOREST	148.00			
		GEORGETOWN/ROWLEY STATE FOREST	453.62			
		PROSPECT HILL STATE FOREST	90.37			
		WILLOWDALE STATE FOREST	48.55			
	DFW	WMA MILL CREEK	96.00			
	FWE		609.85			
	MHD	MHD ROWLEY DEPOT-D4	7.50	Cinder Block	1	
				Garage	1	4,655
				Salt Shed	2	6,800
				Shed	1	320
				Tractor Shed	1	810
		Totals for Rowley	1,460.89		6	12,585
Royalston	DEM	PROJECT TULLY N QUABBIN	88.80			
		ROYALSTON STATE FOREST	2,283.87			
		STATE FOREST	338.85			
		WARWICK STATE FOREST	220.20			
	DFA	WMA LAWRENCE BROOK	79.00			
	DFG	WMA BIRCH HILL	27.00			
	DFW	NORTH QUABBIN FOCUS AREA	496.74			
		WMA BIRCH HILL	331.40			
		WMA FISH BROOK	188.00			
		WMA LAWRENCE BROOK	632.73			
		WMA TULLY MOUNTAIN	311.00	Residence	1	816
	FWE	WMA MILLERS RIVER	2,574.05			
		Totals for Royalston	7,571.64		1	816
Russell	DFG	WMA MOUNT TAKOA	100.00			
	DFW	WCE RUSSELL	119.00			
		WMA MOUNT TEKOA	326.00			
		WMA NEW	36.00			
	MHD	MHD RUSSELL FACILITY-D1	4.00			
	POL	STATE POLICE BARRACKS	4.70	Antenna	1	100
				Asphalt Paving	1	10,000
				Gas Pump	1	2
				Light with Pole	1	5
				State Police Barracks	1	7,650

Table 4: Improvements at Each State Facility by Municipality

Municipality	Agency	Facility Name	Acreage	Improvement	#	GSF
Russell	POL	STATE POLICE BARRACKS	4.70	Underground Tank	1	
		Totals for Russell	589.70		6	17,757
Rutland	CAM	SUR RUTLAND HEIGHTS HOSPITAL	88.00	1 & K Building Parking Lot	1	
				Administration/#04	1	11,512
				Apartment Building /#27	1	7,592
				Apartment Building Parking Lot	1	
				Buildings I & K /#21	1	15,990
				Burma Road Walkway	1	3,748
				Dui Program /#44	1	48,076
				Duplex 2 & 3 /#14	1	6,220
				Duplex 4 & 5 /#15	1	6,380
				Duplex 6 & 7 /#16	1	6,220
				Duplex 8 & 9 /#19	1	6,220
				Food Service /#12	1	29,077
				Food Service Parking Lot	1	
				Garage House /#01	1	288
				Garage to Duplexes	1	840
				Garage to Duplexes II	1	840
				Garages/Storage Building	1	2,340
				Gatehouse #23	1	361
				Hospital Center /#30	1	43,757
				Hospital East/#02	1	28,690
				Hospital West /#03	1	28,690
				House #1	1	3,728
				Incinerator #35	1	1,044
				Laundry /#45	1	9,712
				Power Plant	1	3,160
				PTSD Front Parking Lot	1	
				PTSD Program/#11	1	17,820
				PTSD Reart Parking Lot	1	
				Quonset Hut #1	1	1,100
				Quonset Hut #2	1	1,140
				Security Building	1	600
				Security Building Parking Lot	1	
				Shops/Garage/#06	1	11,424
				Surplus Storage/#05	1	19,854
				Theater /#20	1	20,166
				Theater Main Parking Lot	1	
				Theater Side Parking Lot	1	
				Warehouse #26	1	9,044
				Water Tower II	1	
	DEM	BARRE FALLS FLOOD CONTROL PROJECT	143.25			
		CONSERVATION LAND	76.45			
		DEPT OF NAT RESOURCES LAND	177.70			
		OAKHAM STATE FOREST	42.32			
		RUTLAND STATE PARK	303.78	Bathhouse	1	704
				Comfort Station	2	560
				Contact Station	2	788
				Contact Station (Closed)	1	225
				Coronation Building/Pavilion	1	670
				Garage	1	2,376
				Garage/Maintenance I Garage II	1	2,820
				Headquarters/Administration	1	990
				Storage Shed	1	120
	DFA	APR ALTA VISTA FARM	127.00			
		APR HEIFER PROJECT INTERNATIONAL	104.00			
		APR JORDAN FARM	242.00			
		APR MAYNARD & WINSLOW FARM	137.15			
		APR VOORHEES FARM	124.00			
		APR WHITE OAK LAND CONSERVATION SOCIETY	159.00			
		APR WILLIAMS FARM	90.45			
	DFW	WMA SAVAGE HILL	250.17			
	DMR	LIMITED GROUP RESIDENCE REGION II		LGR House 92 Maple Ave	1	3,300
				LGR SHED 92 Maple Ave	1	132
	FWE	WARE RIVER WATER SUPPLY ACCESS AREA	209.67			
		WARE RIVER WATERSHED	122.80			
	MDC	EASEMENT/RELIEF TRUNK SEWER	2.48			
		METRO DISTRICT WATER SUPPLY	2,346.99			
		QUABBIN RESERVOIR WATERSHED	2,781.08			
		WARE RIVER WATERSHED	1,145.64			
		WARE RIVER WATERSHED EAST BRANCH	60.63			
		WARE RIVER WATERSHED/MILL BROOK	124.00			

Table 4: Improvements at Each State Facility by Municipality

Municipality	Agency	Facility Name	Acreage	Improvement	#	GSF
Rutland	MHD	MHD RUTLAND DEPOT-D3	13.20	2 Bay Garage	1	1,500
				Field Office	1	315
				Salt Shed	2	8,750
				Shed	2	1,125
				Storage	1	660
		Totals for Rutland	8,871.76		59	370,668
Salem	MHD	R.O.W. PARCEL BRIDGE ST	0.24			
		R.O.W. PARCEL RTE 1A	0.05			
		R.O.W. PARCEL SALEM/BEVERLY BRIDGE	0.03			
		SALEM/BEVERLY BRIDGE HOUSE-D4	0.96			
	SSC	SALEM STATE COLLEGE	71.61	Academic Building	1	24,257
				Admissions Office	1	6,600
				Agganis Building	1	59,017
				Alumni Field Bleachers	1	2,576
				Alumni House Complex	1	5,628
				Building One Central Campus	1	94,669
				CareerServicesPlacementOffice	1	1,926
				CarpenterGarageRearEconomHous	1	270
				Cat Cove - classrooms	1	5,479
				Cat Cove Dam and Hydro Gates	1	420
				Cat Cove Garage	1	800
				CenterForInternationalEducatio	1	3,377
				Central Campus Building #2	1	80,160
				Central Campus Building #4	1	130,000
				Child Care Center	1	929
				Economic Department House	1	2,764
				Ellison Center	1	49,776
				Grounds Garage	1	270
				Harrington Building	1	63,920
				Horace Mann School	1	44,395
				Ice Rink Rockett Arena	1	30,600
				Institutional Advancement	1	19,797
				International House Garage	1	330
				Library	1	127,867
				Meier Hall	1	160,345
				O'Keefe Center Sports Complex	1	108,874
				O'Keefe Storage Trailer	1	240
				Old Administration	1	90,558
				Public Safety Building	1	5,174
				Pump House North Campus	1	120
				Shed #1 Cat Cove	1	198
				Shed #2 Cat Cove	1	96
				Sullivan Building	1	83,851
				Tennis Courts	1	
				Ticket Booth	1	28
	TRC	SALEM DISTRICT COURT	0.52	Courthouse	1	34,495
		SALEM PROBATE SUPERIOR COURT	1.96			
		Totals for Salem	75.37		36	1,239,806
Salisbury	DEM	SALISBURY BEACH STATE RESERVATION	343.07	Bathhouse	1	3,300
				Campground Office	1	1,440
				Comfort Station #1	1	450
				Comfort Station #2	1	3,600
				Comfort Station #3	1	3,600
				Comfort Station #4	1	2,400
				Comfort Station #5	1	3,600
				Concrete Paving	1	80,000
				Fast Food	1	3,060
				Fence	1	
				Headquarters	1	3,784
				Interpretive Center	1	435
				Open Recycling Shed	1	100
				Pavilion	1	15,000
				Pavilion #1	1	2,400
				Recycling Shed	1	160
				Shed / Horse Stable	1	924
				Tent Sites	1	
				Trailer Sites	1	
	DFA	APR PULVINO FARM	20.00			
	DFG	WMA SALISBURY MARSH	60.50			
	DFW		402.00			
	DMH	CHOICE HOUSING	0.59	Choice House 63 Beach St	1	3,209

Table 4: Improvements at Each State Facility by Municipality

Municipality	Agency	Facility Name	Acreage	Improvement	#	GSF
Salisbury	FWE	CARR ISLAND BIRD SANCTUARY	62.00			
		MERRIMACK RIVER ACCESS AREA	39.70			
		RAMS ISLAND SANCTUARY	26.00			
		THE BARBERRIES MARSHLAND	66.70			
		WMA MERRIMACK RIVER	5.00			
		WMA SALISBURY MARSH	37.50			
	MHD	MHD SALISBURY DEPOT-D4	9.94	Comfort Station	1	225
				Engineer Storage Shack	1	225
				Haz Mat Shack	1	225
				Office Trailer #1	1	705
				Office Trailer #2	1	705
				Paving	1	60,000
				Salt / Sand Storage #1	1	2,400
				Salt / Sand Storage #2	1	3,400
				Sign Shack	1	225
		MHD SALISBURY MAINTENANCE DEPOT	0.02			
		Totals for Salisbury	1,073.02		29	195,572
Sandisfield	DEM	OTIS STATE FOREST	957.00			
		SANDISFIELD STATE FOREST	5,854.33	Boat Ramp	2	
	DFW	WCE SANDISFIELD	692.00			
		Totals for Sandisfield	7,503.33		2	
Sandwich	DCR	PROJECT BOSWORTH	18.60			
		SANDY NECK/BARNSTABLE MARSHES BARRIER BE	37.08			
	DEM	DEM LAND PARCEL	0.00	Administration Building	1	3,300
				Bathhouse	1	2,906
				Concession	1	1,322
				Guardhouse	1	90
				Marine Fisheries Building	1	
				Pumping Station	1	322
				Recreation Structure	1	700
		FT47-FIRE SIGHTING TOWER		CMU Block Building	1	100
				Fire Sighting Tower	1	440
				Old FAA Building	1	630
				PrecastTelecommunicationsBuild	1	260
		SCUSSET BEACH STATE RESERVATION		Administration	1	528
				Bathhouse	1	3,215
				Campground Comfort Station	1	2,475
				Contact Station	1	80
				Fish Pier	1	5,085
				Fish Pier Building	1	1,650
				Garage	1	3,620
				Recycling Shed	1	81
				Water Pump House	1	900
		SHAWME CROWELL STATE FOREST	461.92	Administration Building	1	2,200
				Area #1 Comfort Station #1	1	504
				Area #1 Comfort Station #2	1	504
				Area #1 ComfortStationBldg#359	1	756
				Area #2 Comfort Station #1	1	1,000
				Area #2 Comfort Station #2	1	364
				Area #2 Comfort Station #3	1	364
				Area #2 Comfort Station #4	1	364
				Area #2 Comfort Station #5	1	364
				Area #2 Comfort Station #6	1	364
				Area#1 ComfortStationBldg #357	1	504
				Building #347	1	1,152
				Camp Store	1	384
				Chicken Coop #1	1	180
				Chicken Coop #2	1	48
				Comm. Bazzley Monument	1	6
				Contact Station	1	200
				Garage	1	3,150
				Interpretive Center	1	80
				Main Shower Facility	1	1,080
				Maintenance Garage	1	4,163
				Metal Storage Container	1	144
				Old Garage	1	448
				Propage Gas Filling Station	1	480
				Recycling Center	1	90
				Recycling Shed	1	160
				Shed #1	1	24
				Shed #2	1	64

Table 4: Improvements at Each State Facility by Municipality

Municipality	Agency	Facility Name	Acreage	Improvement	#	GSF
Sandwich	DEM	SHAWME CROWELL STATE FOREST	461.92	Superintendent's House	1	2,436
				Wood Shed	1	80
	DFA	APR CANN FARM	15.30			
	DFW	SCORTON RIVER SALT MARSH	5.50			
		TRIANGLE POND COASTAL ACCESS AREA	81.86			
		WAKEBY POND ACCESS	15.90			
	FWE	ARTHUR F SULLIVAN ANADROMOUS FISH HATCH		Garage / Office	1	528
				Marine Fisheries Building	1	836
				Old Trout Hatchery Building	1	1,800
				Pump House	1	100
				Pump Shed	1	128
				Roof Structure	1	7,560
				Shed #1	1	120
				Shed #2	1	80
				Shed #3	1	96
				Shed #4	1	48
		DILLINGHAM LOT	37.00			
		FISK FORESTDALE LOT	117.00			
		GAME FARM	154.70	Building #3	1	180
				Building #4	1	3,960
				Building #5	1	1,600
				Building #6	1	320
				Building #7	1	80
				Building #8	1	240
				Garage and Implement	2	624
		HOG POND LOT	26.20			
		LAWRENCE POND LOT	10.00			
		PETERS POND ACCESS	0.37			
		SANDWICH FISH HATCHERY	59.35	Administration Office	1	1,224
				Garage	1	684
				Hatch House	1	1,680
				Pump House #1	2	900
				Storage Shed	1	96
		SPRING HILL LOT	7.00			
		WMA HOXIE STATE POND	2.55			
	MHD	MHD SANDWICH DEPOT-D5	3.00	Foreman Office Trailer	1	600
				LiquidCalciumChlorideTank	1	50
				Maintenance/Storage Shed	1	160
				Maintenance/Storage/Garage	1	560
				Maintenance/Workshop #7-18	1	1,236
				Salt/Sand Shed#7-34	1	3,840
				Salt/Sand Shed#7-66	1	2,880
				Sign Shop	1	120
				Unleaded Diesel Fuel Pump	1	
		PARCEL CHASE ROAD	6.00			
		R.O.W. PARCEL RTE 6	1.97			
		R.O.W. PARCEL SCUSSET BEACH	4.00			
	MIL	CAMP EDWARDS	911.00	Armory Building 2814	1	45,902
				Armory Building 2822	1	30,000
		Totals for Sandwich	1,976.30		85	157,593
Saugus	DCR	SAUGUS MARSH RESERVATION	23.66			
	DMH	CHOICE HOUSING	0.17	Choice House 47 Lincoln Ave	1	4,200
	MDC	BEAVER BROOK RESERVATION	58.99			
		BREAKHEART RESERVATION	55.17	Breakheart Comfort Station	1	560
				Breakheart First Aid Facility	1	300
				Breakheart Headquarters	1	1,400
				Comfort Station	1	38
				Guardshack	1	54
				New Garage	1	
				Nihan Clark Cabin	1	600
				Nihan Emerson Cabin	1	600
				Nihan Lynnfield Cabin	1	600
				Nihan Managers Residence	1	1,800
				Nihan Peckham Cabin	1	600
				Nihan Ranger Cabin	1	150
				Nihan Sprague Cabin	1	1,800
				Pavilion #1	1	220
				Pavilion #2	1	300
				Pavilion 3	1	
				Sugarshack	1	221
		CAMP NIHAN	7.20			
		LYNN WOODS RESERVATION	25.25			

Table 4: Improvements at Each State Facility by Municipality

Municipality	Agency	Facility Name	Acreage	Improvement	#	GSF
Saugus	MDC	MARSHLAND	3.26			
		PARKING AREA	1.55			
		RUMNEY MARSH RESERVATION	361.30			
		SAUGUS RIVER RESERVATION	8.19			
		SAUGUS RIVER WATERSHED	0.26			
	MHD	MHD SAUGUS LAND PARCEL	25.00			
		Totals for Saugus	570.00		18	13,443
Savoy	DCR	SAVOY MOUNTAIN STATE FOREST	109.64			
	DEM	DUBUOUE MEMORIAL STATE FOREST	0.00			
		MOHAWK TRAIL STATE FOREST	2,156.00			
		SAVOY STATE FOREST	8,547.15	Administration / HQ / Garage	1	2,330
				Bathhouse CCC Historic	1	675
				Contact Station	1	600
				ContactStation/StorageShed	1	225
				Garage	1	1,420
				Log Cabin #3	1	154
				NorthPondComfortStation#2	1	900
				SouthPondComfortStation#1	1	486
				SouthPondComfortStation#2	1	486
				Vault #2	1	435
		WINDSOR STATE FOREST	201.70			
	DFW	WMA SAVOY	943.10			
		Totals for Savoy	11,957.59		10	7,711
Scituate	DEM	CUSHING MEMORIAL STATE PARK	2.00			
		STATE BEACH	1.09			
		WOMPATUCK STATE PARK	7.00			
	DFW	ENGLISH SALT MARSH MGMT AREA	12.00			
	FWE	BOAT RAMP	0.20			
		Totals for Scituate	22.29			
Seekonk	DFA	APR FERRY FARM	15.00			
		APR THREE R'S FARM	0.20			
	MHD	MHD SEEKONK DEPOT-D5	1.93	Office Trailer	1	700
				Salt/Sand Shed#6-273	1	3,840
				Storage Shed #6-108	1	288
				Storage Shed#6-80	1	216
		Totals for Seekonk	17.13		4	5,044
Sharon	DEM	BORDERLAND STATE PARK	1,171.09			
		FT14-FIRE SIGHTING TOWER		Tower	1	324
	MHD	MHD SHARON/WALPOLE DEPOT-D5	4.44			
		Totals for Sharon	1,175.53		1	324
Sheffield	DEM	EAST MOUNTAIN STATE FOREST	188.00			
		MOUNT EVERETT RESERVATION	91.00	Clivous #1	1	67
				Shelter	1	
				Sign	2	
		RACE BROOK RESERVATION	203.00			
	DFA	APR BANGS FARM	66.00			
		APR CAVALIER FARM	96.00			
		APR DEERPATH FARM	141.76			
		APR KELLY FARM	267.66			
		APR LEGEYT FARM	160.00			
		APR TNC FARM	123.70			
		APR WILHELMS FARM	286.00			
		APR ZIEGLER FARM	27.00			
		DOLOMITE LEDGES NATURAL HERITAGE AREA	76.07			
	DFW	APR HOWDEN FARM	12.00			
		DOLOMITE LEDGES NATURAL HERITAGE AREA	122.80			
		PROJECT HITCHCOCK	172.00			
		WMA THREE MILE POND	321.66			
	FWE		591.24			
	MHD	MHD SHEFFIELD DEPOT-D1	10.00	Fence	1	
				Garage	1	6,000
				Gas Station Canopy	1	729
				Pavement	1	33,000
				Salt Shed	2	7,200
		Totals for Sheffield	2,955.89		10	46,996
Shelburne	DEM	EASTERN MOUNTAIN STATE FOREST	0.00			
		SHELBURNE STATE FOREST	52.00			
		WILCOX HOLLOW STATE PARK	25.20			
	DFA	APR APEX ORCHARDS INC FARM	182.00			
		APR DAVENPORT FARM	200.00			

Table 4: Improvements at Each State Facility by Municipality

Municipality	Agency	Facility Name	Acreage	Improvement	#	GSF
Shelburne	DFA	APR GRAVES FARM	108.00			
		APR MOHAWK ORCHARDS	182.00			
		APR SEARS FARM	16.00			
		APR SHEARER FARM	15.70			
		APR SIMPSON FARM	16.44			
		APR VALLEY VIEW ORCHARDS FARM	238.00			
	MHD	MHD SHELBURNE LAND PARCEL	2.50			
		MHD SHELBURNE RADIO TOWER-D1		Communication Tower	1	270
				Shed	1	280
		R.O.W. PARCEL RTE 2	1.50			
	POL	STATE POLICE BARRACKS	1.38	Police Barracks	1	7,931
		Totals for Shelburne	1,043.22		3	8,481
Sherborn	MDC	AQUEDUCT	70.54			
		Totals for Sherborn	70.54			
Shirley	DFW	NASHUA RIVER ACCESS AREA	30.67			
		SQUANNACOOK RIVER RIPARIAN CORRIDOR	2.90			
		WMA HUNTING HILL	168.38			
		WMA MULPUS BROOK	166.80			
		WMA SQUANNACOOK RIVER	50.93			
	DOC	MCI - SHIRLEY MAXIMUM	24.47			
		MCI - SHIRLEY MEDIUM	73.00	A Building - Medium	1	23,200
				Administration - Medium	1	12,894
				B Building - Medium	1	23,200
				C Building - Medium	1	23,200
				Cold Storage - Mdkium	1	352
				D Building - Medium	1	23,200
				E Building - Medium	1	23,200
				F Building - Medium	1	23,200
				Food Services - Medium	1	18,082
				Guard House Shack #124-Medium	1	64
				Gym - Medium	1	15,000
				Health Services Unit - Medium	1	19,410
				Industries Building - Medium	1	46,700
				Programs Building - Medium	1	11,616
				School Building - Medium	1	10,194
				Smu-Segregation Mangement Unit	1	11,600
				Tower One Medium Security	1	1,200
				Tower Three Medium Security	1	736
				Tower Two Medium Security	1	736
				Warehouse - Medium	1	7,770
				WWPT Generator Building Medium	1	575
		MCI - SHIRLEY MINIMUM	92.97	Annex # 18 Building # 12 - Min	1	6,438
				AuxillaryPumpHouseBuildg # 42	1	1,036
				BarracksBuilding 27 Cottage 13	1	6,216
				Building # 13 - Minimum	1	288
				Building # 24-Minimum	1	1,166
				Building # 25-Minimum	1	1,060
				Building # 28 - Minimum	1	9,588
				Building # 29 - Minimum	1	18,268
				Building # 30 - Minimum	1	1,066
				Building # 31 - Minimum	1	2,400
				Building # 32 - Minimum	1	1,920
				Building # 34 - Minimum	1	168
				Building # 35 - Minimum	1	1,800
				Building # 36 - Minimum	1	4,536
				Building # 36 Shed - Minimum	1	264
				Building # 37 - Minimum	1	240
				Building # 39 - Minimum	1	2,304
				Building # 40-Minimum	1	1,117
				Building # 41-Minimum	1	3,520
				Concrete Shelter - Minimum	1	4,000
				Cottage # 10 Building #10-Min	1	17,720
				Cottage # 2 Building # 2-Min	1	7,680
				Cottage # 3 Building # 4-Min	1	5,976
				Cottage # 5 Building # 5-Min	1	7,637
				Cottage # 6 - Minimum	1	8,818
				Cottage # 7 Building #7 - Min	1	10,620
				Cottage # 8 Building # 8 - Min	1	10,620
				Cottage 12 - Minimum	1	12,768
				Cow Shed - Minimum	1	800
				Greenhouse # 21- Minimum	1	3,452

Table 4: Improvements at Each State Facility by Municipality

Municipality	Agency	Facility Name	Acreage	Improvement	#	GSF
Shirley	DOC	MCI - SHIRLEY MINIMUM	92.97	Greenhouse # 22 - Minimum	1	1,649
				Greenhouse # 23	1	2,500
				Guard House # 113 - Minimum	1	64
				K-9 Unit S 7 - Minimum	1	4,882
				Power Building #17 - Minimum	1	16,370
				Refrigeration Storage-Min	1	136
				S - 10 Building # 19-Minimum	1	5,900
				S - 3 Building # 16-Minimum	1	4,313
				S - 8 Building # 26 - Minimum	1	6,084
				S - 9 Building # 20 - Minimum	1	3,500
				Shed # 2 - Minimum	1	64
				Vegetable Cleaning Station-Min	1	432
				Visitors/Administration Center	1	8,480
				Vocational Education Building	1	20,800
				Warehouse - Minimum	1	7,990
				Water Treatment Plant-Minimum	1	7,200
				Weight Station - Minimum	1	493
				WWPT Processing Building	1	2,700
	DYS	SHIRLEY STATE INDUSTRIAL SCHOOL	153.34			
	FWE	NASHUA RIVER ACCESS AREA	18.73			
		WMA SQUANNACOOK RIVER	217.30			
		Totals for Shirley	999.49		69	543,172
Shrewsbury	CAM	SUR GRAFTON COMPLEX LOT A	79.00			
		SUR GRAFTON COMPLEX LOT B	18.22			
		SUR GRAFTON COMPLEX LOT C	65.29			
	DEM	PUBLIC BEACH	2.50			
	DMH	GRAFTON COMPLEX CEMETERY	5.29			
	DMR	GLAVIN REGIONAL CENTER	108.50	Administrative Evaluation	1	24,186
				Gazebo #1	1	95
				Gazebo #2	1	105
				LgrMultiFamilyHouse214Lake St.	1	3,200
				Maintenance Storage	1	5,520
				Nursery School	1	9,721
				Pool Cabana	1	336
				Pool Storage Shed	1	160
				Rehabilitation 1	1	31,334
				Rehabilitation 2	1	31,412
				Storage	1	7,170
				Storage Garage	1	6,145
				Storage Lumber	1	1,292
				Storage Shed	1	192
		LIMITED GROUP RESIDENCE REGION II		LGR House 177 Lake St	1	2,800
		SUR GLAVIN REGIONAL CENTER	15.00			
	FWE	FLINT POND	4.00			
		FLOOD CONTROL	14.00	Pumping Station	1	2,160
		LAKE QUINSIGAMOND	6.46			
		PUBLIC ACCESS	3.49			
	MHD	STRINGER DAM	25.00	Dam	1	800
		Totals for Shrewsbury	346.75		17	126,628
Shutesbury	DEM	GREAT POND	57.50			
		LAKE WYOLA STATE PARK	30.49	Barn / Storage	1	3,240
				Bat House	1	108
				Bathhouse	1	1,620
				Cabin	1	384
				Lodge	1	5,342
		PROJECT JANOWITZ	123.00			
		PROJECT WOODSTOCK	10.33			
		SHUTESBURY STATE FOREST	243.15			
		WENDELL STATE FOREST	205.26			
	DFA	APR BANFIELD FARM	141.00			
	MDC	QUABBIN RESERVOIR WATERSHED	3,571.19			
	UMA	UMASS - AMHERSTT	3.30			
		Totals for Shutesbury	4,385.22		5	10,694
Somerset	DFW	WMA BRAYTON POINT MARSH	2.20			
	MHD	R.O.W. PARCEL RTE 103	0.03			
		R.O.W. PARCEL RTE 138	25.24			
		R.O.W. PARCEL RTE 6	26.97			
		R.O.W. PARCEL RTE I-195	13.90			
		Totals for Somerset	68.34			
Somerville	MDC	AMELIA EAIRHART DAM	0.00	Dam/Amelia Eairhart	1	1,000
				Pump Station	1	13,125

Table 4: Improvements at Each State Facility by Municipality

Municipality	Agency	Facility Name	Acreage	Improvement	#	GSF
Somerville	MDC	BLESSING OF THE BAY BOATHOUSE	2.89	Boathouse	1	1,950
		MDC MCGRATH HIGHWAY	0.11			
		MDC PUMPING STATION	3.01			
		MDC R.O.W. BOSTON AVE	0.12			
		MDC WASHINGTON ST	0.26			
		MYSTIC RIVER RESERVATION	25.77			
		PEDESTRIAN OVERPASS	0.08	Pedestrian Overpass	1	3,500
		POOL/LATTA BROTHERS/SAXON FOSS PARK	16.77	Pool/Main/Latta Brothers	1	7,000
				Pool/Wadding/Latta Brothers	1	
				Route 93 Pump Station	1	800
		POOL/STADIUM/DILBOY	4.64	Dilboy Memorial Bathhouse	1	
				Pool/Dilboy	1	4,600
				Stadium/Dilboy	1	15,750
		R.O.W. PARCEL MCGRATH HIGHWAY	5.31			
		R.O.W. PARCEL RTE 28	1.21			
		RINK/SKATING	0.17			
		RINK/VETERANS MEMORIAL SKATING	1.76	Rink/Veterans Memorial	1	32,000
		WATER MAIN ACCESS	0.50			
	MHD	DISTRICT 8 MAINTENANCE AREA	0.00			
		MHD SOMERVILLE DEPOT-D4	1.84			
		R.O.W. PARCEL DANE ST BRIDGE	0.00			
		R.O.W. PARCEL PROSPECT ST BRIDGE	0.08			
		R.O.W. PARCEL RTE I-93	10.79			
	TRC	SOMERVILLE DISTRICT COURT	4.22	District Courthouse	1	27,305
		Totals for Somerville	79.53		12	107,030
South Hadley	DEM	CONNECTICUT RIVER GREENWAY STATE PARK		Boat Ramp/Access Area #2	1	576
		HOLYOKE RANGE STATE PARK	535.13			
		JOSEPH ALLEN SKINNER STATE PARK	179.11			
		POOL/JOSEPH ALLEN SKINNER STATE PARK	1.06	Bathhouse	1	1,950
				Carport	1	338
				Fence	2	
				Filter Building	1	364
				Lights	1	4
				Pool	2	3,644
		PROJECT BROCKWAY SOUTH	29.50			
	DFA	APR CORNOYER FARM	131.00			
	MHD	MHD R.O.W. RTE 116 PAVING-D2	0.43	Paving	1	13,000
		MHD SOUTH HADLEY DEPOT-D2	7.20	Cabin	1	216
				Cabin #2	1	216
				Cabin #3	1	216
				Fence	1	
				Fuel Pump Canopy	1	729
				Garage	1	6,000
				Paving	1	64,000
				Salt Shed	1	3,840
				Salt Shed #2	1	3,840
				Tanks	1	2
		R.O.W. PARCEL LYMAN ST	0.12			
		Totals for South Hadley	883.55		20	98,935
Southampton	DAR	APR SEARLE FARM	98.94			
	DEM	PUBLIC ACCESS	0.82			
	DFA	APR GNACEK FARM	263.00			
		APR KANIECKI FARM	133.19			
		APR SZCZYPTA FARM	12.50			
	DFW	WMA BROAD BROOK	129.09			
	FWE	PEQUOT POND	7.50			
	MHD	SUR R.O.W. PARCEL RTE 10	6.88			
		Totals for Southampton	651.92			
Southborough	DEM	CALLAHAN STATE PARK	1.40			
	MHD	R.O.W. PARCEL BOSTON ROAD	0.51			
		Totals for Southborough	1.91			
Southbridge	DEM	POOL/PLAYGROUND	4.90	Bathhouse	1	2,194
				Concession / Office	1	946
				Pool/Main	1	5,238
				Pool/Wading	1	450
				Utility Building	1	616
	DFA	APR ROBERT E MAYNARD LAND TRUST FARM	6.00			
	DFW	WMA BREAKNECK BROOK	87.00			
		WMA MCKINSTRY BROOK	144.51			
		Totals for Southbridge	242.41		5	9,444
Southwick	DAR	APR BRZOSKA FARM	175.00			

Table 4: Improvements at Each State Facility by Municipality

Municipality	Agency	Facility Name	Acreage	Improvement	#	GSF
Southwick	DFA	APR PUBMAN FARM	54.00			
		APR TUCKAHOE TURF FARM INC.	71.20			
		APR UTZINER FARM	71.00			
	DFW	HONEY POT NATURAL HERITAGE AREA	66.00			
	FWE	SOUTH CONGAMOND LAKES	0.40			
	PAB	NORTH CONGAMOND LAKE PUBLIC ACCESS	0.64			
		Totals for Southwick	438.24			
Spencer	DEM	SPENCER STATE FOREST	1,126.01	Bathhouse	1	440
				Contact Station	1	80
				Lifeguard Stand	1	484
				Residence / Cottage	1	2,457
				Shop / Maintenance	1	800
				Storage Shed #2	1	180
				Workshop/Garage	1	840
	DFA	APR ADAMS FARM	225.00			
		APR ZUKAS FARM	139.50			
	DFW	WMA MOOSE HILL	42.58			
	FWE	FLOOD CONTROL	99.80			
		FOREST	77.17			
		WMA FOUR CHIMNEYS	213.00			
		WMA MOOSE HILL	195.50			
	MHD	R.O.W. PARCEL RTE 49	27.40			
		R.O.W. PARCEL RTE 9	123.46			
		R.O.W. PARCEL STRINGER DAM	1.00			
		Totals for Spencer	2,270.42		7	5,281
Springfield	BSB	SPRINGFIELD STATE OFFICES LIBERTY ST	1.49	Office Building #2	1	21,000
	CAM	SPRINGFIELD STATE OFFICES DWIGHT ST	1.13	Office Building #1	1	125,000
	DEM	LAKE LORRAINE ACCESS	0.26			
		LAKE LORRAINE STATE PARK	2.00	Bathhouse Office	1	2,000
		POOL/THOMAS MEMORIAL SWIMMING	3.20	Bathhouse	1	5,212
				Pool/Swimming	1	3,750
				Pool/Wading	1	400
		RINK/SMEAD SKATING	6.49	Rink/Skating	1	27,467
	DEP	STATE MATERIAL RECOVERY FACILITY	2.70	Administration	1	3,525
				Canopy	1	3,240
				Loading Dock	1	1,192
				Recycling Plant - Bo	1	11,806
				Recycling Plant - Pa	1	11,806
				Storage	1	4,531
	DMH	GANDARA MENTAL HEALTH CENTER	0.50	Health Center 2155 Main St	1	9,200
	DMR	LIMITED GROUP RESIDENCE REGION I	13.49	LGR House 1230 Plumtree Rd	1	3,456
				LGR House 80 Glenvale St	1	3,550
	DSS	COMMONWEALTH OF MASSACHUSETTS	0.37			
	DYS	WESTERN YOUTH SERVICE CENTER	32.00	Cottage 1	1	6,105
				Cottage 2	1	6,105
				Main Building & Addition	1	105,215
				Office	1	2,180
				Shed	1	160
				Storage Shed	1	420
	MHD	MAGAZINER PLACE LEASE	0.48			
		MHD SPRINGFIELD DEPOT-D2	7.00	Fence	1	
				Field Office Trailer	1	900
				Paving	1	108,900
				Salt Shed A	1	3,360
				Salt Shed B	1	4,071
		PARCEL UNION ST	0.31			
		R.O.W. PARCEL RTE I-291	5.77			
		R.O.W. PARCEL RTE I-91	22.25			
	MIL	ARMORY - SPRINGFIELD	2.00	Armory	1	43,095
	POL	STATE POLICE BARRACKS	0.00	Police Barracks	1	3,500
				Storage Shed	1	216
	SDH	HAMPDEN COUNTY HOUSE OF CORRECTION	3.36			
		W. W. JOHNSON LIFE CENTER	0.86	Mental Health Center	1	13,382
	STC	SPRINGFIELD TECHNICAL COMMUNITY COLLEGE	39.84	Building 10	1	5,700
				Building 11	1	14,600
				Building 12	1	3,300
				Building 13 Deliso Hall B13	1	56,500
				Building 14 Graphic Arts	1	27,500
				Building 15	1	31,900
				Building 16 Garvey Hall	1	74,000
				Building 17 Putnam Hall	1	197,600

Table 4: Improvements at Each State Facility by Municipality

Municipality	Agency	Facility Name	Acreage	Improvement	#	GSF
Springfield	STC	SPRINGFIELD TECHNICAL COMMUNITY COLLEGE	39.84	Building 19	1	101,200
				Building 2 Scibelli Hall	1	178,000
				Building 20	1	187,300
				Building 21	1	4,800
				Building 25	1	24,400
				Building 27	1	61,100
				Building 28	1	48,600
				Building 29	1	840
				Building 31 MainGateGuardHouse	1	175
				Building 32	1	24,400
				Building 35	1	8,000
				Building 5/6	1	11,700
				Building 7 Campus Police	1	2,800
				Building 8 Provessional Develo	1	4,100
				Building 9 Make-A-Wish	1	4,100
				Gate 7 Guard House	1	64
	TRC	SPRINGFIELD HALL OF JUSTICE	0.00	Deed Registry / Courthouse	1	245,000
		SPRINGFIELD JUVENILE HOUSING COURT		Housing / Juvenile Courts	1	48,900
		Totals for Springfield	145.50		57	1,901,323
Sterling	DCR	WACHUSETT RESERVOIR RESERVATION	31.00			
		WACHUSETT RESERVOIR WATERSHED	66.16			
	DEM	LEOMINSTER STATE FOREST	93.00			
	DFA	APR ALLEN FARM	270.00			
	DFW	WACHUSETT RESERVOIR WATERSHED	33.55			
	MDC		5,384.35	Barn	1	8,424
				House	1	1,950
				Ice House	1	414
				Janowicz Barn	1	5,900
				Janowicz Metal Barn	1	1,870
				Janowicz Old Barn	1	1,900
				Quonset Hut	1	2,050
				Shed	1	88
				Two Sheds	1	540
	MHD	MHD STERLING DEPOT-D3	3.00	Fence	1	
				Paving	1	30,000
				Salt Shed	2	7,750
				Salt Storage Shed	2	7,400
				Traffic Administration Buildin	1	10,500
				Warehouse Storage	1	768
				Washing Garage	1	2,400
		R.O.W. PARCEL LEOMINSTER ROAD	0.35			
		R.O.W. PARCEL RTE 12	1.37			
		R.O.W. PARCEL RTE I-190	61.96			
		SUR R.O.W. PARCEL RTE I-190	23.43			
		Totals for Sterling	5,968.17		18	81,954
Stockbridge	DEM	BEARTOWN STATE FOREST	447.74			
		BOAT RAMP	4.83			
	DFA	APR JOHNSTON FARM	89.00			
	DFW	WMA AGAWAM LAKE	368.52			
	FWE	KAMPOOSA BOG RARE/ENDANGERED MGMT AREA	75.36			
	MHD	R.O.W. PARCEL RTE 102	10.48			
		Totals for Stockbridge	995.93			
Stoneham	CZC	WALTER STONE ZOO	258.32	ADC Discovery Center	1	3,010
				Administration Building	1	4,278
				Asphalt Paving	2	136,000
				Chain Link Fence	1	
				Contact Barn	1	1,665
				Crane House	1	480
				Electric Vault	1	144
				Ger - Sea Lions	1	750
				Gift Shop	1	1,585
				Llama House	1	790
				Mammal House	1	11,420
				Markhor	1	420
				OH 1	1	3,839
				OH 2	1	1,005
				Otter House	1	480
				Restroom Trailer	1	250
				Safari Grille	1	150
				Santas Castle	1	1,645
				Santas Castle Trailer	1	325

Table 4: Improvements at Each State Facility by Municipality

Municipality	Agency	Facility Name	Acreage	Improvement	#	GSF
Stoneham	CZC	WALTER STONE ZOO	258.32	Snow Leopard House	1	420
				Storage Building #1	1	250
				Storage Building #2	1	450
				Ticket Booth	1	80
				Wolf House	1	1,240
	MDC	MDC WYOMING AVE	0.25			
		MIDDLESEX FELLS NORTH CENTRAL FACILITY	112.52	Administration/North Region	1	3,750
				Carpenter Shop	1	7,000
				Concrete Paving	1	3,200
				Employees Locker Building	1	720
				North Central Office	1	13,000
				Rear Garage	1	10,992
				Salt Storage Shed	1	3,200
				Side Garage	1	9,000
				Steel Building	1	880
				Stock Room	1	750
				Storage Building	1	912
		MIDDLESEX FELLS RESERVATION	410.57			
		POOL/HALL MEMORIAL/FELLS RESERVATION	112.00	Bathhouse/Hall Memorial	1	4,500
				Pool/Hall Memorial	1	4,500
				Pump House/Hall Memorial	1	80
	MHD	R.O.W. PARCEL RTE 128	13.79			
		R.O.W. PARCEL RTE 24	0.85			
		R.O.W. PARCEL RTE 28	26.13			
		R.O.W. PARCEL RTE I-93	0.95			
		Totals for Stoneham	935.38		39	233,160
Stoughton	CAM	SUR ARMORY - STOUGHTON	2.66	Armory	1	14,500
	MHD	MHD STOUGHTON DEPOT-D5	11.50	Comfort Station	1	216
				Crew Quarters #6-173	1	684
				Equip Store/Maintenance Garage	1	1,050
				LiquidCalciumChlorideTank&Pump	1	60
				Maintenance/Garage/Storage	1	625
				Maintenance/Storage Garage	1	1,050
				Salt/Sand Shed#6-262	1	2,400
				Salt/Sand Shed#6-263	1	3,840
		R.O.W. PARCEL AMERICAN VETERANS HWY	25.65			
		R.O.W. PARCEL RTE 139	0.67			
		Totals for Stoughton	40.48		9	24,425
Stow	DEM	SUDBURY STATE FOREST	147.70			
	DFA	APR THE SHELBURNE FARM	48.50			
	DFS	MASS FIREFIGHTING ACADEMY	3.94	Building #2	1	6,900
				Building #3 Cafeteria	1	1,680
				Building #4 Haz Mat Division	1	2,100
				Building #5 Clasrroms	1	1,750
				Building #6	1	1,400
				Building #7 Garage	1	1,996
				Burn Building	1	4,500
				Electrical Underground Vault	1	84
				Lift Station	1	400
				Liquified Natural Gas Tank	1	3,655
				MIOX Room	1	400
				Observation Tower	1	6,240
				Outdoor Classroom #1	1	440
				Outdoor Classroom #2	1	832
				Propane Tank	1	2,205
				Pump House	1	800
				School/Offices/Maintenance	1	36,850
				Shed	1	240
				Tower Building	1	6,600
	FWE	WMA DELANEY	170.50			
		Totals for Stow	370.64		19	79,072
Sturbridge	DEM	BIG ALUM ISLAND	0.50			
		BRIMFIELD STATE FOREST		Comfort Station	1	540
		DEM LAND PARCEL	10.13			
		LEADMINE ISLAND	0.25			
		STURBRIDGE CR	255.80			
		WELLS STATE PARK	1,404.82	Comfort Station A	1	756
				Comfort Station B	1	630
				Contaact Station	1	486
				Interpretive Center	1	378
				Pavilion	1	670

Table 4: Improvements at Each State Facility by Municipality

Municipality	Agency	Facility Name	Acreage	Improvement	#	GSF
Sturbridge	DEM	WELLS STATE PARK	1,404.82	Recycling Station	1	256
				Sewage Pumping Station	1	144
				Wood Shed A	1	315
				Wood Shed B	1	320
				Wood Shed C	1	630
	DFG	WMA MCKINSTRY BROOK	21.00			
	DFW	PROJECT SOSIK	5.00			
		WMA BREAKNECK BROOK	1,338.07			
		WMA LEADMINE	296.00			
		WMA MCKINSTRY BROOK	167.20			
		WMA WOLF SWAMP	100.00			
	FWE	PUBLIC ACCESS	0.95			
	MHD	MHD FISKE HILL FACILITY-D3	13.13			
		MHD MAINTENANCE FACILITY-D3	0.30			
		MHD STURBRIDGE DEPOT-D3	12.50	Fence	1	
				Fuel Pump/Gas Station	1	900
				Maintenance Office	1	4,631
				Paving	1	8,500
				Salt Shed	2	9,200
				Tank	1	
				Trailer	1	600
		R.O.W. PARCEL RTE 131				
		R.O.W. PARCEL RTE I-84	17.70			
		R.O.W. PARCEL UNION ROAD	0.00			
		R.O.W. ROUTE 20 & I-84	0.22			
		ROUTE 20 HIGHWAY LAYOUT	0.04			
		SUR STURBRIDGE MASHAPAUG ROAD PARCEL	9.00			
	POL	STATE POLICE BARRACKS	3.00	Paving	1	7,200
				Police Barracks C-5	1	6,156
		Totals for Sturbridge	3,655.61		21	42,312
Sudbury	DEM	FIRE SIGHTING TOWER				
		SUDBURY STATE FOREST	243.99			
	DFA	APR STONE FARM	57.00			
	DFW	SUDBURY RIVER ACCESS	87.17			
	FWE	WMA PANTRY BROOK	397.85			
	MHD	MHD SUDBURY DEPOT-D3	3.37	Administration Building	1	6,960
				Salt Shed A	1	3,040
				Salt Shed B	1	3,420
	POL	STATE POLICE CRIME LAB	8.81	Crime lab	1	25,576
		Totals for Sudbury	798.19		4	38,996
Sunderland	DAR	APR REED CHIN YEE FARM	10.12			
		APR SOVINSKI FARM	20.00			
		APR THOMAS FARM	8.00			
	DEM	APR SMIAROWSKI FARM	20.00			
		CONNECTICUT RIVER GREENWAY STATE PARK	3.00			
		DEM LAND PARCEL	25.50			
		FT33-FIRE SIGHTING TOWER		Fire Sighting Tower	1	225
		MOUNT TOBY STATE FOREST	1,160.98			
		MOUNT TOBY STATE RESERVATION	42.63			
		MT. TOBY ST RESERV &/OR CONN RIVER GREEN	7.00			
	DFA	APR BONZAGNI FARM	12.00			
		APR DUKE/CERPERICH/HUBBARD/DUBOROW FARM	37.00			
		APR FRANKLIN LAND TRUST FARM	93.50			
		APR GRYBKO FARM	62.36			
		APR KUZMESKI FARM APR	4.51			
		APR MASS LAND CONSERVATION TRUST FARM	5.00			
		APR PATTERSON FARM	17.70			
		APR SAMSON FARM	18.41			
		APR SHILLING FARM	18.00			
		APR SMIAROSKI FARM	22.00			
		APR STOROZUK FARM	50.00			
		APR SUNNY BROOK FARM	16.00			
		APR TUDRYN FARM	33.07			
		APR WARNER FARM	52.00			
		APR YOKUBAITIS FARM	7.00			
		WMA MOUNT TOBY	40.00			
	DFW	CONNECTICUT RIVER/FIRST ISLAND	3.00			
		CONNECTICUT RIVER/GREAT ISLAND	6.00			
		GUNN MOUNTAIN NATURAL HERITAGE AREA	69.50			
		WMA GUNN MOUNTAIN	19.60			
		WMA MOUNT TOBY	103.91			

Table 4: Improvements at Each State Facility by Municipality

Municipality	Agency	Facility Name	Acreage	Improvement	#	GSF
Sunderland	FWE	SUNDERLAND FISH HATCHERY	23.61	2 Bay Garage	1	840
				3 Bay Garage	1	1,350
				Administration Building	1	2,340
				Carpentry Shop	1	1,280
				Hatch House / Storage	1	800
				Hatchery House #2	1	1,400
				Pump House !3	1	130
				Residence	1	2,800
				Well #2	1	225
				Wood Shed	1	900
				Wood Storage / Lumber	1	900
	UMA	UMASS - AMHERST	45.48	Mount Toby House	1	735
				Mount Toby Shed	1	350
		Totals for Sunderland	2,056.88		14	14,275
Sutton	DEM	PURGATORY CHASM STATE RESERVATION	592.57	5 Bay Garage	1	1,800
				Comfort Station	1	450
				Pavilion	1	900
				Pump House	1	378
				Springhouse	1	144
				Visitors Center	1	3,800
		SUTTON STATE FOREST	975.43			
	DFA	APR KEOWN FARM	180.00			
		APR WHITTEN FARM	47.00			
	DFW	WMA LACKEY POND	0.54			
		WMA MERRILL POND	26.11			
	FWE	LAKE MANCHAUG PUBLIC ACCESS	15.84	Paving	1	40,000
		MERRILL POND STATE RESERVATION	212.51			
		WMA MERRILL POND	318.65			
	MHD	R.O.W. PARCEL RTE 146	142.35			
		R.O.W. PARCEL RTE I-146	4.00			
		Totals for Sutton	2,515.00		7	47,472
Swampscott	DMH	CHOICE HOUSING	0.11	Garage 960 Humphrey	1	440
				House 960 Humphrey	1	4,560
	MDC	MDC WATER PUMP STATION	0.10			
	MHD	R.O.W. PARCEL RTE 1A	0.07			
		Totals for Swampscott	.28		2	5,000
Swansea	DEM	MYLES GARRISON MONUMENT	0.06			
	DFA	APR CHACE FARM	126.00			
		APR DALLESANDRO FARM	70.00			
	MHD	MHD SWANSEA DEPOT-D5	1.42	Equip Garage #6-276	1	4,900
				Fuel Pump	1	60
				LiquidCalciumChlorideTank&Pump	1	60
				Offices #6-176	1	1,344
				Salt/Sand Storage #6-274	1	2,880
				Salt/Sand Storage #6-275	1	3,840
		R.O.W. PARCEL GAR HIGHWAY	0.55			
		R.O.W. PARCEL RTE 103	0.06			
		Totals for Swansea	198.09		6	13,084
Taunton	CAM	SUR PAUL A DEVER STATE SCHOOL CORE	66.00	Administration Building	1	11,584
				Building 10	1	22,536
				Building 12	1	22,536
				Building 14	1	22,536
				Building 2	1	22,536
				Building 4	1	22,536
				Building 6	1	22,536
				Building 8	1	22,536
				Classroom Mapleleaf	1	16,836
				Colton Hospital	1	24,253
				Fenton Infirmary	1	53,100
				Hillside/Cottage D	1	9,578
				House 19	1	1,036
				House 20	1	1,040
				House 31	1	720
				Meadowview/Cottage B	1	9,578
				Sunnyside/Cottage A	1	9,578
				Westward/Cottage C	1	9,578
	DEM	DEM LAND PARCEL	395.11			
		MASSASOIT STATE PARK	2,857.03	Comfort Station #1	1	1,280
				Comfort Station #2	1	1,024
				Comfort Station #3	1	1,280
				Comfort Station 4	1	1,024

Table 4: Improvements at Each State Facility by Municipality

Municipality	Agency	Facility Name	Acreage	Improvement	#	GSF
Taunton	DEM	MASSASOIT STATE PARK	2,857.03	Contact Station	1	384
				Headquarters / Maintenance	1	4,080
				Interpretive Center	1	512
				Ranger Station	1	96
				Recycling Center	1	100
		RINK/THEODORE J. ALEXIO JR. SKATING		Rink/Skating	1	30,000
		WATSON POND STATE PARK	9.96	Headquarters / Comfort Station	1	1,892
				Old Interpretive Center	1	290
				Pavilion	1	840
	DET	OPPORTUNITY JOB CENTER	0.27	Opportunity Job Center	1	7,650
	DFA	APR MT HOPE FARM	127.25			
	DMH	TAUNTON STATE HOSPITAL	147.10	Besse Building	1	49,487
				Brown Building	1	18,000
				Cain Building	1	76,710
				Carpenter Storage #2	1	1,600
				Chambers Admin Building	1	85,226
				Coal Trestle	1	
				Cottage #1/Gatehouse	1	3,870
				Cottage #2	1	2,385
				Cottage #5	1	3,104
				Cottage #6	1	2,624
				Cottage #8	1	3,096
				Cottage #9	1	6,253
				Cottage#4	1	3,514
				Dorn Building	1	7,815
				East Choate Building	1	58,500
				East Godding Building	1	26,000
				East Godding Extension	1	15,800
				Electrical/Plumbing Storage #1	1	1,600
				Front Center Ward	1	27,000
				Garage	1	8,028
				Garage #1	1	760
				Garage #5 & 6	1	480
				Garage #9	1	506
				Gifford Building	1	58,892
				Glass Building	1	9,000
				Goss Building	1	77,390
				Greenhouse	1	4,950
				Learoyd Building	1	24,700
				Metal Fab Shop	1	1,250
				Murray Garage	1	2,900
				New Pump House	1	800
				Occupational Therapy/Laundry	1	14,765
				Old Industrial Building	1	21,758
				Old Power Plant	1	10,566
				Old Pump House	1	382
				Old Storehouse	1	22,434
				Old Tunnel Access	1	850
				Paint Shop	1	2,500
				Pride Building	1	18,750
				Recreation Building	1	9,000
				Root Cellar	1	2,332
				Salvage Yard Garage	1	480
				Salvage Yard Storage #3	1	1,200
				Service Building	1	30,102
				Sowyrds Power Plant	1	12,964
				Tool Shed	1	600
				Tunnel Penthouse #1	1	100
				Tunnel Penthouse #2	1	150
				Tunnel Penthouse #3	1	150
				Well House	1	100
				West Choate Building	1	58,500
				West Godding Building	1	31,500
				West Godding Extension	1	15,000
				Wood Shed	1	2,000
	DMR	LIMITED GROUP RESIDENCE REGION V	205.68	LGR Gazebo 6ElizabethPoleDrive	1	80
				LGR House 1370 Bay St	1	3,000
				LGR House 1498 Bay St	1	4,200
				LGR House 1510 Bay St	1	3,000
				LGR House 2 Elizabeth Pole Dr	1	3,400
				LGR House 2 Freemont Circle	1	3,700
				LGR House 250 Freemont Circle	1	3,000

Table 4: Improvements at Each State Facility by Municipality

Municipality	Agency	Facility Name	Acreage	Improvement	#	GSF
Taunton	DMR	LIMITED GROUP RESIDENCE REGION V	205.68	LGR House 29 Basset St	1	2,890
				LGR House 36 Basset St.	1	
				LGR House 4 Freemont Circle	1	3,700
				LGR House 6 Elizabeth Pole Dr	1	3,700
				LGR House 6 Freemont Circle	1	3,700
				LGR House18Garage250Freemont	1	1,052
				LGR OilRecoveryBuilding250Free	1	264
				LGR Screen House 4 FreemontCir	1	100
				LGR ScreenHouse 6FreemontCircl	1	120
				LGR Shed #1 2 ElizabethPoleDri	1	120
				LGR Shed #1 2 Freemont Circle	1	100
				LGR Shed #1 4 Freemont Circle	1	100
				LGR Shed #2 2 Elizabeth PoleDr	1	80
				LGR Shed #2 2 Freemont Circle	1	64
				LGR Shed #2 4 Freemont Circle	1	64
				LGR Shed 250 Fremont Circle	1	80
				LGR Shed 29 Basset Street	1	120
				LGR Shed 6 Freemont Circle	1	100
				LGR Shed#1 6ElizabethPoleDrive	1	64
				LGR Shed#2 6ElizabethPoleDrive	1	100
		PAUL A. DEVER STATE SCHOOL	545.26	Band Stand	1	460
				Building 1	1	22,536
				Building 11	1	22,536
				Building 15	1	22,536
				Building 3	1	22,536
				Building 5	1	22,536
				Building 7	1	22,536
				Building 9	1	22,536
				Campus Police	1	2,592
				Carpenter Shop	1	7,080
				Carpenter Shop / Shed	1	1,701
				Cerc	1	12,725
				Classroom P R E P	1	16,836
				Engineering Office	1	3,600
				Engineering Office / Shed	1	800
				Fire Pump House	1	336
				Food Service #021	1	56,878
				Frank Tapella Building	1	34,860
				House 19 Garage	1	861
				House 1A	1	1,020
				House 1A Garage	1	280
				House 1A Storage Container	1	160
				House 31 Garage	1	600
				House 32	1	1,900
				House 34	1	540
				House 35	1	1,920
				House 35 Garage	1	624
				House 36	1	1,813
				House 36 Shed	1	312
				House 37	1	2,200
				House 42	1	3,854
				House Building 10	1	712
				House Building 11	1	712
				House Building 12	1	712
				KayFurcoloMemorialCampPavilion	1	800
				Laundry	1	27,000
				Lift Station Shed	1	160
				Maintenance Garage	1	5,818
				Pavilion #2	1	512
				Pineview	1	10,368
				Pineview Shed	1	192
				Power Plant	1	13,712
				Prep Shop Shed	1	324
				Recreation Building	1	19,234
				Red Storage Shed	1	120
				Screen House	1	600
				Stack	1	350
				Standish Hall	1	15,144
				Swimming Pool / Bathhouse	1	4,500
				Theatre	1	16,297
				Tufts Dental Clinc	1	882
				Water Tank #1	1	1,250

Table 4: Improvements at Each State Facility by Municipality

Municipality	Agency	Facility Name	Acreage	Improvement	#	GSF
Taunton	DMR	PAUL A. DEVER STATE SCHOOL	545.26	Water Tank #2	1	1,250
				Well #1 Chemical Storage	1	288
				Well #1 Pump House1	1	140
				Well #2 Chemical Storage	1	288
				Well #2 Pump House	1	140
				Well #3 Chemical Storage	1	288
				Well #3 Pump House	1	140
	DYS	HOWLAND DETENTION SERVICES		Howland Building	1	18,000
		MURRAY COMMUNITY SERVICES		Murray Building	1	29,275
	FWE	HOCKOMOCK SWAMP	1,336.92			
		LAKE ATTITASH BOAT RAMP	6.10			
		LAKE SABBATIA	0.84			
		LAKE SABBATIA PUBLIC ACCESS	1.80			
	MHD	MHD TAUNTON ADMINISTRATION-D5	37.10	Administration Office	1	27,588
				Maintenance / Storage	1	6,724
				Maintenance Shed / Gazebo	1	568
				UnleadedDieselFuelPump&Canopy	1	530
				Vehicle Repair Garage	1	6,100
		MHD TAUNTON BRIDGES-D5		Bridge Maintenance Shed #6-221	1	240
				Cold Patch Storage	1	480
				Equip Storage #6-270	1	1,176
				Garage	1	960
				Inspection Office	1	4,700
				Office Trailer	1	460
				Paint Storage Garage	1	1,020
				Salt/Sand Storage #6-288	1	3,600
		R.O.W. PARCEL RTE 25	4.51			
		R.O.W. PARCEL RTE 44	0.68			
		R.O.W. PARCEL RTE I-495	216.15			
	MIL	ARMORY - TAUNTON		Armory	1	20,866
		Totals for Taunton	5,957.76		188	1,786,330
Templeton	DEM	OTTER RIVER STATE FOREST	350.90	Back Garage	1	5,580
				Bathhouse	1	823
				Comfort Station A	1	305
				Comfort Station B	1	823
				Comfort Station D	1	823
				Concession Stand	1	196
				Contact Station	1	918
				Fish & Wildlife Building	1	1,876
				Headquarters	1	1,043
				HQ Garage	1	720
				Interpretive Center	1	402
				New Bathroom	1	1,513
				Pavilion	2	1,112
				Recycle Center	1	160
				Wood Shed	3	600
				Yurt 1	1	314
				Yurt 2	1	314
				Yurt 3	1	210
				Yurt 4	1	314
		RECREATION RAIL TRAIL	53.00			
		STATE FOREST	54.54			
		TEMPLETON STATE FOREST	291.40			
	DFW	FISHERIES & WILDLIFE LAND	16.11			
	DMR	TEMPLETON DEVELOPMENTAL CENTER	1,627.00	Auditorium #065	1	4,200
				Beech Lodge	1	15,126
				Brook House	1	5,482
				Brook House Barn	1	6,180
				Brook House Garage	1	170
				Brook House Shed	1	209
				Brook House Wards	1	7,460
				Brook House/Ice House	1	456
				BrookHouseRootCellarIceHouse	1	80
				Carpenter/Blacksmith	1	2,449
				Cedar Lodge Dorm	1	15,126
				Crate Prog Workshop	1	2,000
				Crate Program Garage	1	600
				Crate Program Shed	1	525
				East Shavings Barn	1	456
				Eliot House	1	6,815
				Eliot House Garage	1	168
				Eliot House Ice House	1	70

Table 4: Improvements at Each State Facility by Municipality

Municipality	Agency	Facility Name	Acreage	Improvement	#	GSF
Templeton	DMR	TEMPLETON DEVELOPMENTAL CENTER	1,627.00	Eliot Lower Barn	1	2,880
				Eliot Program Office	1	770
				Eliot Sheep Barn	1	6,000
				Eliot Sheep Barn/Storage	1	760
				Eliot Upper Barn	1	2,880
				Farm Tools Supplies	1	3,840
				Fire House	1	900
				Fork Lift Shed	1	130
				Garage #079	1	11,385
				Garage / Office	1	480
				Greenhouse	1	3,960
				Groundskeepers Shed	1	493
				Hastings House	1	4,369
				Hastings House Garage	1	800
				Horse Barn Farm Area	1	3,009
				Ice House	2	1,220
				In-Service Cottage	1	2,079
				J S Church House	1	9,325
				Maple Lodge	1	15,126
				Monadnock Hall	1	24,740
				Nanarragen Ward # & 4	1	4,540
				Naragansett Barn	1	3,830
				Naragansett Hotdog Stand	1	400
				Naragansett Ward I & II	1	7,460
				Nargansett House	1	11,192
				Narragansett Ice House	1	378
				New Hall	1	4,200
				Oak Lodge	1	15,126
				OldPoolShedResidenceGardenShed	1	110
				Pavilion	1	880
				Pine Lodge	1	15,126
				Pioneer Steel Building	1	1,500
				Program Building	1	15,456
				Program Building Pavilion	1	880
				Pump House	1	2,625
				Recycle Center / Bungalow	1	2,400
				Sand Storage Shed	1	2,346
				Sawmill	1	1,701
				Scale Houe	1	550
				Screen House	1	240
				Sewage Plant/Workshop	1	187
				Sewage Treatment Plant	1	1,290
				Shed Farm Area Office	1	846
				Silo Eliot Barn	1	225
				Silo Farm Area	1	225
				Small Animal Barn	1	3,762
				Spruce Lodge	1	15,126
				Storage Shed Morton Building	1	600
				Storage Shed next to gas tank	1	140
				Store Barn	1	3,600
				Tool Tractor Shed	1	1,026
				Valley Dairy Building	1	14,256
				Waite Lodge	1	10,750
				Waite Lodge Barn	1	4,800
				Welcome Shed	1	64
				Woodstorage Shed	1	1,000
		WALTER E. FERNALD SCHOOL	10.00			
	MDC	WARE RIVER WATER SUPPLY WATERSHED	120.63			
	MHD	HIGHWAY REST AREA ROUTE 2	31.80			
		MHD PARCEL ROUTE 2 & MAIN STREET	3.80			
		MHD R.O.W. FACILITY-D2	1.00			
		MHD TEMPLETON LAND PARCEL	12.80			
		R.O.W. PARCEL	1.25			
		R.O.W. PARCEL RTE 2	14.36			
		R.O.W. PARCEL RTE I-495	3.00			
		Totals for Templeton	2,591.59		97	329,601
Tewksbury	CJT	NEW ENGLAND POLICE INSTITUTE	0.00			
	DEM	STATE FOREST	8.25			
	DMR	LIMITED GROUP RESIDENCE REGION III	7.35	LGR House 375 Livingston St	1	2,980
				LGR House 630 East St	1	2,980
				LGR Shed #1 630 East St	1	80
				LGR Shed #2 630 East St	1	80

Table 4: Improvements at Each State Facility by Municipality

Municipality	Agency	Facility Name	Acreage	Improvement	#	GSF
Tewksbury	DMR	LIMITED GROUP RESIDENCE REGION III	7.35	LGR Shed 375 Livingston St	1	80
	DPH	TEWKSBURY STATE HOSPITAL	754.70	Administration Building	1	28,800
				Barretto Garage	1	371
				Barretto House	1	1,900
				Boiler Room	1	5,400
				Building 5	1	30,610
				Building 7AnnSullivanAdulDaCa	1	23,194
				Bus Stop Shelter	1	72
				Carpenter Shop	1	12,240
				Chapel	1	14,700
				Chun Garage	1	530
				Chun House	1	2,700
				Civil Defense	1	4,298
				Cogswell House	1	2,600
				Decontamination Trailers 1 & 2	1	1,080
				Decontamination Trailers 3 & 4	1	1,080
				Diesel Pump Shed	1	25
				Dietary Building	1	61,200
				Directors Home	1	7,260
				Dryer Barn	1	4,427
				Duggan House	1	3,300
				Engine Room	1	8,300
				Farm Garage	1	4,345
				Farm Office	1	10,820
				Gazebo A	1	165
				Gazebo B	1	200
				Gazebo C	1	45
				Greenhouse	1	14,100
				Hall 1 & 2	1	32,500
				Hall 3	1	24,700
				Haz Mat Storage Container	1	142
				Heating Oil Pump House	1	308
				Heating Oil Tank	1	2,200
				Kelleher House	1	3,650
				Laundry	1	16,000
				Machine Shop	1	14,000
				Maintenance Garage	1	3,800
				McDonald House	1	9,450
				Milot	1	3,700
				Murphy House	1	2,880
				New Officers Building	1	15,000
				Nichols Building	1	48,200
				Office Building/Special	1	11,310
				Old Chlorine Building	1	180
				Old School House	1	1,025
				Perry House	1	3,240
				Propane Storage Shed	1	40
				Pump Station 1	1	1,920
				Pump Station 2	1	325
				Pumping Station 3	1	704
				Rag Trap Building	1	120
				Sand / Salt Shed	1	726
				Saunders Building	1	543,000
				Sewerage Treatment Building	1	1,000
				Shed A	1	32
				Shed B	1	64
				Shed C	1	96
				Shed D	1	128
				Shed E	1	30
				Shed F	1	96
				Shed G	1	128
				Shed H	1	96
				Shed I	1	96
				Shed J	1	288
				Shed K	1	190
				Shed L	1	42
				Shed M	1	36
				Shed N	1	48
				Shed O	1	35
				Shed P	1	782
				Shed Q	1	800
				Sheehan House	1	12,300

Table 4: Improvements at Each State Facility by Municipality

Municipality	Agency	Facility Name	Acreage	Improvement	#	GSF
Tewksbury	DPH	TEWKSBURY STATE HOSPITAL	754.70	Southgate Building Center	1	25,568
				Stonecroft	1	18,600
				Storehouse	1	25,200
				Tractor Shed	1	1,630
				Truck Garage	1	22,900
				Tunnel Roof Building	1	1,540
				Vault B	1	110
				Water Tanks (2)	1	2,970
	FWE	LONG POND ACCESS	0.75			
	MHD	MHD OLD MAIN ST FACILITY-D4	0.23			
		MHD TEWKSBURY DEPOT-D4	5.19	Highway Trailer	1	600
				Metal Building	1	7,200
				Paving	1	130,680
				Salt Shed Seasonal	1	2,400
				Salt Shed/Seasonal	2	6,800
				Storage Building	1	914
				Storage Shack 1	1	216
				Storage Shack 2	1	216
				Storage Shack 3	1	432
				Storage Shack 4	1	528
				Traffic Trailer	1	256
		Totals for Tewksbury	776.47		96	1,254,129
Tisbury	DEM	MARTHAS VINEYARD STATE FOREST	12.70			
	MHD	MAIN STREET RESURFACING & MAINTENANCE	0.35			
		Totals for Tisbury	13.05			
Tolland	DEM	GRANVILLE STATE FOREST	670.70			
		TOLLAND STATE FOREST	5,006.39			
		Totals for Tolland	5,677.09			
Topsfield	CAM	COUNTY CONSERVATION LAND	8.35			
	DEM	BRADLEY PALMER STATE PARK	236.00	Boathouse	1	216
				Carr Storage Shed	1	210
				Clivus Motrim	1	64
				Coach House	1	7,458
				Coop	1	2,500
				Garage	1	2,280
				Headquarters Shed	1	748
				Lamson Garage	1	1,828
				Lamson House	1	8,100
				Martin Burns Wildlife Area	1	990
				MartinBurnsWildlifeAreaGarage	1	1,400
				Palmer Mansion	1	34,000
				Park Headquarters	1	9,840
				Pumping Station	1	160
				Shed #1	1	120
				Shed #2	1	504
				Shed #3	1	2,080
				Superintendent House	1	2,839
		WILLOWDALE STATE FOREST	154.14			
	DFW	IPSWICH RIVER ACCESS MANAGEMENT AREA	1.79			
	DYS	MARYKNOLL	3.24			
	MHD	R.O.W. PARCEL RTE I-95	4.25			
		Totals for Topsfield	407.77		18	75,337
Townsend	DEM	DEM LAND PARCEL	166.61			
		STATE FOREST	671.00			
		TOWNSEND STATE FOREST	3,153.91			
		WILLARD BROOK STATE FOREST	975.63	10 Bay Garage	1	1,200
				Administration Building	1	1,440
				Boy Scout Covered Bridge	1	360
				Comfort Station	1	360
				Comfort Station 1	2	864
				Comfort Station 2	2	2,736
				Comfort Station 3	2	1,728
				Comfort Station 4	1	432
				Concession Stand	1	1,080
				Contact Station	2	1,098
				Garage/Barn/Storage	1	810
				Pavilion	1	1,782
				Pump Station	1	144
				Pumphouse	1	256
				Residence	1	2,500
				Storage Shed	3	3,160

Table 4: Improvements at Each State Facility by Municipality

Municipality	Agency	Facility Name	Acreage	Improvement	#	GSF
Townsend	DEM	WILLARD BROOK STATE FOREST	975.63	Willard Pump House	2	157
	DFG	WMA SQUANNACOOK RIVER	17.60			
	DFW	WMA HUNTING HILL	188.28			
		WMA MULPUS BROOK	19.00			
		WMA SQUANNACOOK RIVER	189.47			
	FWE	FWE LAND PARCEL	117.75			
		SQUANNACOOK RIVER R&E SPECIES	29.00			
		WMA SQUANNACOOK RIVER	329.37	Barn	1	288
				Barn/Loft	1	2,400
	MHD	MHD TOWNSEND DEPOT-D3	1.80	Administration Building	1	10,800
				Gas Station	1	900
				Lean Shed	1	4,500
				Salt Shed	2	10,000
				Tank	2	
		Totals for Townsend	5,859.42		33	48,995
Truro	DEM	HIGH HEAD COASTAL ACCESS AREA	1.06			
	MHD	COASTAL OPEN SPACE PROGRAM	6.93			
		MHD TRURO DEPOT-D5	7.14	Equip Storage Garage	1	2,572
				Salt/Sand Storage #1	1	3,200
				Salt/Sand Storage #2	1	3,200
		R.O.W. PARCEL RTE 6	0.38			
		Totals for Truro	15.51		3	8,972
Tyngsborough	DCR	LONG POND CONSERVATION AREA	47.50			
	DEM	LOWELL-DRACUT STATE FOREST	222.95			
	DEP	CHARLES GEORGE RECLAMATION LANDFILL	23.73			
	DFG	PROJECT LARTER	5.00			
	DFW	ELBOW MEADOW NON GAME AREA	120.00			
	FWE	FLINT POND	81.97			
	MHD	R.O.W. PARCEL RTE 3	34.19			
		R.O.W. PARCEL RTE 3A	0.21			
		Totals for Tyngsborough	535.55			
Tyringham	DEM	SUNSET FARM	152.00			
		TYRINGHAM VALLEY PROTECTION	230.00			
	DFA	APR FOUR BROOKS FARM	152.61			
		APR SLATER FARM	369.80			
	DFG	WMA STEADMAN POND	94.00			
	DFW	WMA HOP BROOK	6.20			
	FWE	BEARTOWN STATE FOREST	250.00			
		CR HOWARD FARM	320.00			
		GOOSE POND AREA	25.80			
		WMA HOP BROOK	64.90			
		Totals for Tyringham	1,665.31			
Upton	DEM	DEM LAND PARCEL	86.10			
		UPTON STATE FOREST	36.52	Garage	1	2,000
				Horse Barn	1	2,000
				Park Headquarters	1	5,040
				Rental House	1	3,050
				Shed	1	400
	MHD	MHD UPTON DEPOT-D3	4.28	Comfort Station/Shed	1	648
				Gas Station	1	729
				Maintenance Facility	1	720
				Office Trailer	1	720
				Salt Shed	2	9,750
				Storage	2	1,656
				Storage/Comfort Station	1	216
		R.O.W. PARCEL RTE 25	4.19			
		Totals for Upton	131.09		14	26,929
Uxbridge	DEM	BLACKSTONE RIVER HERITAGE STATE PARK	522.84	Equipment Barn	1	1,932
				Garage	1	598
				Maintenance Garage	1	3,472
				Park Office	1	2,000
				Residence	1	720
				Riverbend Farm	1	4,000
		CAPRON PARK	0.50			
	DFW	WMA LACKEY POND	125.48			
	MHD	MHD UXBRIDGE DEPOT-D3	3.05	Administration/Trailer/Storage	1	480
				Gas Station	1	576
				Maintenance Shed A	1	300
				Maintenance Shed B	1	216
				Salt Shed	1	4,800
				Sand Shed	1	576

Table 4: Improvements at Each State Facility by Municipality

Municipality	Agency	Facility Name	Acreage	Improvement	#	GSF
Uxbridge	MHD	MHD UXBRIDGE DEPOT-D3	3.05	Storage	1	300
		R.O.W. PARCEL RTE 146	22.73			
		R.O.W. PARCEL RTE 146A	0.97			
		R.O.W. PARCEL RTE 25	6.50			
		R.O.W. RAILROAD PARCEL	2.55			
		ROUTE 146 SOUTH REST AREA	9.82			
	TRC	UXBRIDGE DISTRICT COURT	4.00	Courthouse	1	14,574
		Totals for Uxbridge	698.44		14	34,544
Wakefield	CAM	STRIP OF LAND				
	MDC	BREAKHEART RESERVATION	34.49			
	MHD	R.O.W. PARCEL RTE 128	3.90			
	MIL	CAMP CURTIS GUILD	14.40			
		Totals for Wakefield	52.79			
Wales	DEM	BRIMFIELD STATE FOREST	1,335.60			
	DFW	MOUNT PISGAH NON GAME AREA	202.15			
	MHD	R.O.W. PARCEL MAIN ST	1.06			
		R.O.W. PARCEL RADIO TOWER	0.70			
		Totals for Wales	1,539.51			
Walpole	DOC	MCI - CEDAR JUNCTION	208.40	Administration Building 1	1	18,200
				Concrete Communication Shed	1	64
				Corrections Facility	1	431,950
				DDU Building 28	1	81,000
				Foundry Building 26	1	18,844
				Garage	1	3,024
				Gas Shed	1	130
				Guard Tower #1	1	88
				Guard Tower #2	1	88
				Guard Tower #3	1	88
				Guard Tower #4	1	88
				Guard Tower #5	1	88
				Guard Tower #6	1	88
				Guard Tower #7	1	88
				Guard Tower #8	1	196
				Guard Tower P-T	1	192
				Industries Building 27	1	95,825
				Job Training/Doc	1	1,500
				K-9 Building 2	1	625
				Modulars Building 17	1	10,000
				Pondville Building	1	71,101
				Power Supply Facility	1	15,200
				Property Building 5	1	1,512
				Pump House	1	500
				Radio Tower	1	
				Receiving Building 3	1	143
				Tool Crib Building 6	1	600
				Trap Office	1	70
				Wall	1	
				Water Tower #1	1	616
				Water Tower #3	1	2,827
				Water Tower 2	1	1,963
				WeldingShop Building 25	1	1,800
				Wooden Communication Shed	1	88
	MHD	MHD SHARON/WALPOLE DEPOT-D5	2.83	Comfort Station #6-170	1	216
				Foreman Office	1	600
				LiquidCalciumChlorideTank&Pump	1	60
				Maintenance	1	216
				Maintenance/Store Shed #6-259	1	2,400
				Office Trailer	1	432
				Old Office Trailer	1	500
				Salt/Sand Storage #6-260	1	3,360
				Salt/Sand Storage #6-261	1	3,360
				WirelessCommunicationsFacility	1	5,760
		Totals for Walpole	211.23		44	775,490
Waltham	CAM	FORMER MIDDLESEX COUNTY HOSPITAL	6.45			
		OUR LADY OF THE AFFLICTED RECTORY LOT 2	1.43	Garage	1	912
				Residence	1	4,500
		SUR GAEBLER CHILDRENS CENTER	7.38	Gaebler Childrens Hospital	1	69,240
		SUR METROPOLITAN STATE HOSPITAL DISP LOT	8.38			
	DMH	INTERIM CARE FACILITY	0.46			
	DMR	WALTER E. FERNALD SCHOOL	163.05	Activity Center / Storage Shed	1	308
				Activity Center/Training	1	18,130

Table 4: Improvements at Each State Facility by Municipality

Municipality	Agency	Facility Name	Acreage	Improvement	#	GSF
Waltham	DMR	WALTER E. FERNALD SCHOOL	163.05	Administration	1	26,656
				Baldwin Cottage	1	3,402
				Belmont House #034	1	6,416
				Bowen Hall #049	1	12,000
				Brookside Building	1	11,520
				Cardinal Cottage#052	1	4,354
				Cardinal Garage	1	440
				Cerc Building #103	1	41,224
				Chapel	1	17,112
				Chipman #006	1	10,704
				Cottage # 18	1	2,264
				Cottage # 19	1	2,264
				Cottage # 20	1	2,264
				Cottage #19 Storage Shed	1	128
				Cottage #9	1	8,827
				Cottage 10	1	8,827
				Cottage 11	1	8,827
				Cottage 12	1	8,827
				Cottage 13	1	8,827
				Cottage 17	1	2,264
				Cottage 17/Garage	1	440
				Cottage 3	1	8,827
				Cottage 4	1	8,827
				Cottage 5	1	8,827
				Cottage 6	1	8,827
				Cottage 7	1	8,827
				Cottage 8	1	8,827
				Day Care	1	2,877
				Dolan Hall #037	1	15,252
				E Dowling HAll #042	1	24,107
				East Nurses #009	1	8,640
				Electrical Sub Station	1	150
				ElectricalSubStationPowerPlant	1	3,500
				Farrell Hall	1	49,940
				Food Service #040	1	36,838
				Garage	1	1,400
				Garage (Cottage 19)	1	308
				Garage (Cottage 20)	1	240
				Gazebo At Chapel	1	256
				Green Unit	1	113,000
				Greene Screen House	1	1,248
				Greene Storage Shed	1	80
				Greenhouse Shed	1	96
				Grounds Department	1	5,760
				Grounds Garage	1	2,016
				Hazardous Material Storage She	1	144
				Hillside #043	1	8,115
				Hillside Garage	1	484
				Howe Hall #041	1	17,362
				ICF #22 Shed	1	144
				ICF #24 Lift Station	1	196
				Kelly Hall	1	43,740
				Laundry/A.E.C.	1	27,192
				Lavers Hall #023	1	12,036
				Library/Media Center	1	8,030
				Main Garage	1	3,405
				Maintenance / Storage Shed	1	800
				Maintenance Building	1	10,640
				MaintenanceEngineeringStorage	1	2,808
				Malone Park Comfort Station	1	475
				Malone Park ICF #21	1	4,123
				Malone Park ICF #22	1	4,123
				Malone Park ICF #23	1	4,123
				Malone Park ICF #24	1	4,123
				Manual Building #010	1	34,851
				McDougal Hall	1	23,376
				New Greenhouse	1	280
				NewFoodServiceBuilding	1	27,712
				North Building #002	1	24,834
				North Nurses #007	1	17,190
				Old Activity Center	1	21,766
				Old Greenhouse	1	3,655

Table 4: Improvements at Each State Facility by Municipality

Municipality	Agency	Facility Name	Acreage	Improvement	#	GSF
Waltham	DMR	WALTER E. FERNALD SCHOOL	163.05	Old Greenhouse / Storage Shed	1	96
				Old Slaughter House	1	748
				Pavilion Cottages	1	432
				Pool Area	1	4,950
				Pool Shed 1	1	48
				Pool Shed 2	1	120
				Power Plant #026	1	19,440
				RedDayCare/StorageShed#1	1	48
				RedDayCare/StorageShed#2	1	32
				School House #005	1	37,957
				Seguin Hall #035	1	21,521
				Shriver Center	1	41,582
				Site 5 #501/Program	1	12,000
				Site 7 / Flow	1	20,064
				South Nurses #012	1	17,172
				SteamTunnelHeadHouse#3Chapel	1	150
				SteamTunnelHeadHouseEaDowlin	1	176
				SteamTunnelHeadHouseMaintena	1	160
				SteamTunnelHeadHouseTranspBld	1	204
				Storeroom #016	1	23,940
				Tarbell Hall #032	1	38,924
				Thom #013	1	32,116
				Vault #55	1	516
				Vault 14	1	486
				Wallace Bldg #049	1	29,550
				Warren Hall #011	1	16,296
				Waverly Hall	1	32,298
				West Building #033	1	49,041
				West Nurses #038	1	6,912
				Wheatley Hall #039	1	11,640
				Withington Rehab Center	1	40,428
				Woodside Building	1	11,520
	MDC	BEAVER BROOK RESERVATION	46.22	Beaver Storage Barn	1	1,872
				Beaver Tennis Court	1	13,200
				Fence	2	
				Forest Grove Comfort Station	1	440
		CHARLES RIVER GREENWAY EASEMENT	0.42			
		CHARLES RIVER PARKWAY	2.22			
		CHARLES RIVER RESERVATION	19.56	148NewtonSt/LabOffice	1	3,200
				Bathhouse	1	400
		CONSERVATION EASEMENT	1.12			
		MDC R.O.W. SCHOOL ST	0.02			
		MDC SOUTH ST	2.41			
		MOODY STREET DAM	2.58	Moody Street Dam	1	
		POOL/CONNORS/CHARLES RIVER RESERVATION	56.58	Pool/Connors Memorial	1	4,810
		POOL/CONSERVATION LAND	162.00	Bus Station	1	144
				Male Home	1	26,208
				Pool & Pool House	1	1,380
				Pool Pump House	1	81
				Water Tank	1	1,965
		PUMPING STATION	0.10	Chain Link Fence	2	220
				Paving	1	1,600
		RINK/VETERANS	3.06	Rink/Veterans	1	30,500
		WALTHAM RIVERWALK PARKWAY	4.87			
	MHD	R.O.W. PARCEL RTE 128	7.40			
	TRC	WALTHAM DISTRICT COURT	1.36	Distroct Courthouse	1	23,871
	UMA	UMASS - AGRICULTURAL EXPERIMENT STATION	58.76	Administration Building	1	15,236
				Boiler House	1	832
				Corn Laboratory & Greenhouse	1	1,960
				Farmhouse	1	8,640
				Farmhouse Garage	1	658
				Fertilizer Shed	1	375
				Gray Building	1	5,478
				Greenhouse #1	1	6,285
				Greenhouse #2	1	3,150
				Greenhouse #3	1	3,168
				Greenhouse Storage Building	1	643
				Ortyte Greenhouse	1	300
				Pesticides Shed	1	440
				Pit House Labortory	1	300
				Propagating Greenhouse	1	210
				Storage Barn #1	1	9,173

Table 4: Improvements at Each State Facility by Municipality

Municipality	Agency	Facility Name	Acreage	Improvement	#	GSF
Waltham	UMA	UMASS - AGRICULTURAL EXPERIMENT STATION	58.76	Storage Barn #2	1	2,400
		Totals for Waltham	555.83		145	1,544,780
Ware	DFW	WARE RIVER ACCESS CORRIDOR	14.00			
		WMA COY'S MOUNTAIN	201.58			
		WMA SWIFT RIVER	30.00			
	FWE	MCLAUGHLIN STATE TROUT HATCHERY	34.00	Pump House	1	144
		WMA SWIFT RIVER	336.75	Residence	1	3,240
				Shed	1	210
	MDC	QUABBIN CEMETERY	25.00	Quabbin Park Cemetary Vault	1	
		QUABBIN RESERVOIR WATERSHED	2,188.39			
	MHD	MHD WARE DEPOT-D2	0.70	Fence	1	
				Paving	1	8,000
				Salt Shed	1	4,000
	MIL	ARMORY - WARE	3.50	Armory	1	18,447
		Totals for Ware	2,833.92		8	34,041
Wareham	DEM	MYLES STANDISH STATE FOREST	152.56			
	DFW	AGAWAM MILL POND PUBLIC ACCESS AREA	1.40			
		SPECTACLE POND PUBLIC ACCESS FACILITY	0.35			
		WMA RED BROOK	279.73			
	DMR	LIMITED GROUP RESIDENCE REGION V	9.25	LGR House 28 Church Ave.	1	3,700
	MHD	MHD WAREHAM DEPOT-D5	6.98	Attached Shed	1	144
				LiquidCalciumChlorideTank&Pump	1	60
				Offices	1	3,024
				Salt/Sand Shed #7-52	1	3,360
				Salt/Sand Shed #7-53	1	2,400
				Storage Shed	1	288
				Trailer	1	552
				UnleadedDieselFuelPump&Canopy	1	530
		MHD WAREHAM LAND PARCEL	4.80			
		R.O.W. PARCEL PLYMOUTH ROAD	4.88			
		R.O.W. PARCEL RTE 25	17.53			
		R.O.W. PARCEL RTE 6	5.21			
	UMA	CRANBERRY EXPERIMENT STATION	0.62			
		UMASS - AGRICULTURAL EXPERIMENT STATION	22.96	Cold Storage	1	261
				Greenhouse	1	2,833
				Lab & Office	1	4,292
				Labs & Classrooms	1	10,733
				Old Greenhouse	1	442
				Pumping Station	1	352
				Shed	1	26
				Sheds	1	161
				Shop & Garage	1	2,734
				Storage & Garage	1	1,971
				Storage Shed	1	25
				Storage Trailer	1	500
		Totals for Wareham	506.27		21	38,388
Warren	DFA	APR TUTTLE FARM	183.00			
		APR WINGATE FARM	196.00			
	FWE	QUABOAG RIVER ACCESS	4.00			
		RIVER FRONT PROPERTIES	21.00			
		WMA NEW	206.10			
		Totals for Warren	610.10			
Warwick	DEM	MOUNT GRACE STATE FOREST	352.00			
		PROJECT TULLY N QUABBIN	46.73			
		WARWICK STATE FOREST	12,337.69			
	DFA	APR FELLOWS FARM	66.00			
		APR MOUNT GRACE FARM	50.50			
	DFW	WMA TULLY BROOK	77.50			
		WMA WARWICK	113.00			
	DOC	MCI - WARWICK	0.00	Fire Pump House	1	483
				Garage	1	5,704
				Gasoline Pump Containment	1	15
				Guard Shack	1	192
				Hydrant Building #1	1	36
				Hydrant Building #2	1	36
				Hydrant Building #4	1	36
				Hydrant Building #5	1	36
				Hydrant Building #6	1	36
				Hydrant Building #7	1	36
				Main Building	1	19,053
				Office Quarters	1	1,937

Table 4: Improvements at Each State Facility by Municipality

Municipality	Agency	Facility Name	Acreage	Improvement	#	GSF
Warwick	DOC	MCI - WARWICK	0.00	Saw Mill	1	2,624
				Shed #1	1	110
				Water Supply Buyilding	1	483
		Totals for Warwick	13,043.42		15	30,817
Washington	DEM	OCTOBER MOUNTAIN STATE FOREST	11,648.66	Dams (3)	1	
				October Mt. North Shelter	1	150
				October Mt. South Shelter	1	150
	FWE	PITTSFIELD STATE WATERSHED AREA	4,700.00			
		Totals for Washington	16,348.66		3	300
Watertown	DCR	CHARLES RIVER RESERVATION	0.01			
	MDC		31.56			
		CHARLES RIVER RESERVATION EASEMENT	0.24			
		FORMER RAILROAD PROPERTY	5.67			
		POOL/DEALTRY	0.19	Bathhouse/Pool/Dealtry	1	
				Pool/Dealtry	1	4,800
				Pump House/Poo/Dealtry	1	120
		RECREATION PARK	5.92			
	MHD	BRIDGE W-10-8	0.00			
		BRIDGE W-10-9				
		Totals for Watertown	43.59		3	4,920
Wayland	DCR	WAYLAND PARCEL LOT 1	2.20			
		WAYLAND PARCEL LOT 2	5.90			
	DEM	COCHITUATE STATE PARK	211.00	CNG Refuling Station	1	120
				Garage #1	1	1,267
				Gasoline Storage	1	54
				Gatehouse	1	1,360
				Lean-To	1	40
				Park Headquarters	1	3,921
		SUDBURY VALLEY GREEN CORRIDOR	62.90			
	DFA	APR WATERTOWN DAIRY FARM	92.00			
	MDC	WESTON AQUEDUCT	0.00			
	MHD	R.O.W. PARCEL RTE 20	0.48			
		Totals for Wayland	374.48		6	6,762
Webster	DEM	BOAT RAMP	0.32			
	DFW	WMA MINE BROOK	490.90			
	MHD	R.O.W. PARCEL RTE I-395	9.32			
		Totals for Webster	500.54			
Wellesley	CAM	WELLESLEY DEPOT	10.30			
	DEM	SEABROOKE ESTATES	1.85			
	DMR	LIMITED GROUP RESIDENCE REGION VI	0.92	LGR Gazebo 70 Oakland St	1	167
				LGR House 70 Oakland St	1	2,745
				LGR Shed 70 Oakland St	1	99
	MBC	MASS BAY COMMUNITY COLLEGE	85.82	1919/Elizabeth Seton Building	1	42,725
				1954/Learning Resources Bldg	1	26,530
				Auto Technology Center	1	6,600
				Carey Building	1	108,400
				Grounds	1	31,600
				Service Building	1	7,440
	MDC	CHARLES RIVER RESERVATION	50.32			
		ELM BANK RESERVATION		Elm Bank Auto Garage	1	5,632
				Elm Bank Carpentry	1	2,950
				Elm Bank Carriage House	1	4,919
				Elm Bank Classrooms	1	21,964
				Elm Bank Gardner Cottage	1	2,906
				Elm Bank Horticulture	1	4,444
				Elm Bank Mansion	1	35,264
				Elm Bank Super Cottage	1	2,940
		HEMLOCK GORGE	2.00	Charles River Dam Operations	1	100
				Hemloc Ellis Stone Building	1	800
	MHD	MHD BRIDGE	0.05			
		R.O.W. PARCEL RTE 9				
		Totals for Wellesley	151.31		19	308,225
Wellfleet	DEM	FT01-FIRE SIGHTING TOWER	0.22	Fire Sighting Tower	1	625
	DFW	FOX ISLAND SALT MARSH	12.42			
	FWE	FOX ISLAND RESMA PROJECT	70.97			
		Totals for Wellfleet	83.61		1	625
Wendell	DEM	MONTAGUE STATE FOREST	528.86			
		WENDELL STATE FOREST	6,849.12	4 Bay Garage	1	2,160
				Administration Building	1	1,320
				Clivus 1	1	48

Table 4: Improvements at Each State Facility by Municipality

Municipality	Agency	Facility Name	Acreage	Improvement	#	GSF
Wendell	DEM	WENDELL STATE FOREST	6,849.12	Clivus 2	1	48
				Contact Station	1	108
				HQ Storage Shed	1	108
				Mens Comfort Station	2	216
				Pavilion	1	600
				Storage	1	270
				Universal Access Storage Shed	1	250
				Womens Comfort Station	2	216
		WENDELL STATE FOREST BEAR MOUNTAIN	421.18			
		WMA WENDELL	280.80			
	DFW	MILLER RIVER ACCESS AREA	38.84			
		QUABBIN RESERVOIR WATERSHED	13.39			
		WMA MILLERS RIVER	27.00			
		WMA WENDELL	119.89			
	FWE	QUABBIN RESERVOIR WATERSHED	14.00			
		WMA WENDELL	103.00			
		WOLF PROPERTY ACQUISITION	413.12			
	MDC	QUABBIN RESERVOIR WATERSHED	583.11			
		Totals for Wendell	9,392.31		13	5,344
Wenham	DMH	CHOICE HOUSING	0.80	House 24 Cherry St	1	2,161
	FWE	BOAT RAMP	0.76			
		PLEASANT POND	1.50			
		Totals for Wenham	3.06		1	2,161
West Boylston	CAM	OAKDALE COMPLEX	32.00	Admin Bld / John Augustus Hall	1	23,300
				Dormitory	1	12,600
				Garage	1	1,430
				Gymnasium	1	4,200
		SUR FORMER WORCESTER COUNTY HOSPITAL	30.00	Worcester County Sanatorium	1	100,424
		UNDEVELOPED LAND RIVER ROAD	39.00			
	MDC	MDC WASTE WATER PROJECT	2.69			
		WACHUSETT RESERVOIR WATERSHED	2,855.25	Field Office/Labor Force	1	2,740
				Garage	1	2,820
				Garage #2	1	2,340
				Garage #3	1	700
		WARE RIVER WATERSHED	43.18			
	MHD	R.O.W. PARCEL RTE I-190	19.65			
	SDW	WORCESTER COUNTY JAIL NEW	0.00	Administration Building	1	14,921
				Barn	2	12,600
				Garage	1	2,400
				Gazebo	1	600
				Generator Building	1	1,150
				Jail-Building H Cellblock	1	17,808
				Jail-Building I/J Cellblock	1	35,616
				Jail-Building k/l Cellblock	1	35,616
				Jail-Deigan Building Cellblock	1	13,444
				Jail-Gymnasium	1	100,036
				Jail-Health Services & Food	1	26,428
				Jail-Intake/Visiting	1	5,500
				Jail-Original Main Building	1	99,200
				Jail-Sheriff's Residence	1	4,790
				Jail-Warehouse	1	8,500
				Jail-Warehouse/Laundry	1	17,640
				Jail-Work Release Building	1	10,575
				Kennel	1	900
				Observation Tower	1	1,200
				Programs Office	1	21,548
				Property Trailer	1	684
				Residence	1	4,560
				Storage Shed	1	200
				Sun House	1	144
				Womens Quarters	1	14,500
				Wood Shed	1	396
		WORCESTER COUNTY JAIL POWER PLANT		Annex Housing Power Plant	1	80,000
				Jail-Service Building	1	7,875
				Main Garage	1	2,350
				Minimum Security Annex	1	14,000
				Parking Lot	1	
				Shed	1	80
				Underground Oil Tanks	1	
		WORCESTER COUNTY JAIL TRAINING CENTER		Training Center	1	5,600
		Totals for West Boylston	3,021.77		44	711,415

Table 4: Improvements at Each State Facility by Municipality

Municipality	Agency	Facility Name	Acreage	Improvement	#	GSF
West Bridgewater	DEM	WEST BRIDGEWATER STATE FOREST	216.71			
	FWE	WMA WEST MEADOWS	1,272.88			
	MHD	PARK AND RIDE	1.11			
		R.O.W. PARCEL EAST ST	3.49			
		R.O.W. PARCEL RTE 106	0.69			
		R.O.W. PARCEL RTE 24	5.10			
		R.O.W. PARCEL RTE 28	0.07			
		R.O.W. PARCEL THAYER AVE	0.02			
		Totals for West Bridgewater	1,500.07			
West Brookfield	DEM	FT27-FIRE SIGHTING TOWER	0.91	Fire Sighting Tower	1	200
		STATE FOREST	140.00			
	DFA	APR BENEDICT FARM	33.92			
		APR DEQUATTRO FARM	233.00			
		APR DORMAN/BENEDICT FARM	33.92			
		APR KIBBE FARM	229.00			
		APR PATT FARM	129.08			
	DFW	WMA COY HILL	549.18			
		WMA RICHARDSON	0.37			
	FWE	WMA QUABOAG	351.25			
		WMA RICHARDSON	35.68			
	MHD	MHD W BROOKFIELD CLOSED FACILITY-D2	4.90	Garage	1	1,030
				Mobile Home	1	684
				Salt Shed A	1	3,320
				Salt Shed B	1	2,280
				Storage Shed	1	196
		WEST MAIN STREET	1.52			
		Totals for West Brookfield	1,742.73		6	7,710
West Newbury	DFA	APR COLBY FARM	30.00			
		APR LONG HILL FARM	135.07			
		APR LONG HILL PASTURE	22.00			
		APR MERRILL FARM	108.00			
		APR ORCUTT FARM	186.91			
	DFW	WMA CRANE POND	21.00			
	FWE	MERRIMACK RIVER ACCESS AREA	0.49			
		WMA CRANE POND	348.10			
	MHD	MHD WEST NEWBURY FACILITY-D4	26.00			
		Totals for West Newbury	877.57			
West Springfield	DEM	ROBINSON STATE PARK	239.07			
	DFA	EASTERN STATES EXPOSITION GROUNDS	1.06	Mass Exposition Center	1	14,052
	DFG	WMA CONNECTICUT RIVER	11.50			
	MHD	MHD WEST SPRINGFIELD DEPOT-D2	6.80	Equip Storage Shed	1	576
				Fence	1	
				Garage	1	9,060
				Paving	1	120,950
				Salt Shed A	1	3,360
				Salt Shed B	1	3,360
				Salt Shed C	1	3,360
				Unleaded Diesel Fuel Pump	1	529
		R.O.W. PARCEL RTE 5	1.70			
		Totals for West Springfield	260.13		9	155,247
West Stockbridge	DFW	MAPLE HILL NON GAME AREA	227.08			
		Totals for West Stockbridge	227.08			
West Tisbury	DEM	FT06-FIRE SIGHTING TOWER	1.70	Fire Sighting Tower	1	144
		MARTHAS VINEYARD STATE FOREST	2,473.10			
		POLLY HILL STATE PARK	60.00			
	DFA	APR HILLSIDE FARM	37.60			
		APR NIP N FARM	53.80			
	MHD	MHD WEST TISBURY FACILITY-D5	0.00			
		Totals for West Tisbury	2,626.20		1	144
Westborough	CAM	SUR GRAFTON COMPLEX LANDLOCK	35.17			
		SUR LYMAN SCHOOL FOR BOYS	105.55	Civil Defense	1	3,250
				Garage	1	450
				Maintenance/Security	1	35,620
				Power Plant	1	13,950
				Residence Garage #35	1	900
				Residence Garage #36	1	730
	DAR	DEPARTMENT OF AGRICULTURAL RESOURCES	11.45			
	DMH	WESTBOROUGH STATE HOSPITAL	251.44	A-H Ward/#001	1	150,082
				Administration E Ward #002	1	47,208
				Auditorium#041	1	14,862

Table 4: Improvements at Each State Facility by Municipality

Municipality	Agency	Facility Name	Acreage	Improvement	#	GSF
Westborough	DMH	WESTBOROUGH STATE HOSPITAL	251.44	Bathhouse #063	1	576
				Canteen/#024	1	4,144
				Childs/#029	1	22,430
				ClinicalDir'sHousDiscovery#029	1	2,840
				Codman Building/#014	1	17,234
				Comfort Station #062	1	373
				Daniels Building #067	1	93,694
				Dietary #046	1	44,179
				Discovery Garage #074	1	576
				Farmers Cottage/#025	1	2,536
				Fire House #056	1	1,800
				Garden Shed #102	2	960
				Generator Building	1	154
				Genesis Day Home/#021	1	8,281
				Greenhouse/#032	1	8,580
				Hadley #053	1	97,563
				Hennessey Building #068	1	93,694
				Hennessey Pump Station #081	1	240
				Home 4 #028	1	6,806
				Horizon Home #022	1	7,209
				Houghton Garage #075	1	328
				Houghton House/#008	1	3,606
				Lake Irrigation Pump #14	1	148
				Laundry/#042	1	22,500
				Liberty House/#018	1	6,806
				Main Garage/#038	1	6,270
				Main Storeroom #072	1	12,798
				Maintenance Shop #043	1	12,545
				MDC Pumping Station #105	1	480
				Morgue #005	1	415
				Osgood Cottage/#006	1	2,612
				Osgood Garage #077	1	361
				Pumping Station/#040	1	1,280
				Quonset Garage #082	1	2,400
				Rennaissance/#019	1	6,806
				Sand Shed #065	1	959
				Site of former Piggery	1	12,882
				Smoking Shed A	1	128
				Smoking Shed B	1	128
				Smoking Shed C	1	96
				Smoking Shed E	1	120
				Smoking Shed F	1	96
				Smoking Shed G	1	96
				Smoking Shed H	1	96
				Smoking Shed J	1	96
				Smoking Shed K	1	120
				Smoking Shed L	1	60
				Smoking Shed M	1	120
				Smoking Shed O	1	120
				Staff Home 3/#020	1	5,508
				Storage Shed N	1	80
				Talbot House/#010	1	29,501
				Transfer Station	1	240
				Transformer Building #087	1	200
				Vegetable Shed I	1	96
				Westlake Pathway #015	1	8,966
	DMR	LIMITED GROUP RESIDENCE REGION VI		LGR House 201 Milk St	1	5,214
				LGR House 288 Lyman St	1	13,119
				LGR Shed 201 Milk St	1	64
	DYS	WESTBOROUGH STATE HOSPITAL/CENTRAL YOUTH	80.00	Allen Hall	1	43,415
				DYS Storage Building #076	1	350
				Kennedy Building #016	1	37,568
				Sharp Building #055	1	82,835
				Storage Shed D @ Fire House	1	120
				Storage Shed P @ Hadley Buildi	1	80
	FWE	FISHERIES & WILDLIFE LAND	104.00			
		WMA WESTBOROUGH	312.00	Gas Shed	1	80
				Mass Wildlife Office #1	1	12,375
				Mass Wildlife Office #2	1	3,000
				Mass Wildlife Office #3	1	2,200
	MHD	R.O.W. PARCEL RTE I-90	7.25			
	TRC	WESTBOROUGH DISTRICT COURT	0.00	Courthouse	1	21,624

Table 4: Improvements at Each State Facility by Municipality

Municipality	Agency	Facility Name	Acreage	Improvement	#	GSF
		Totals for Westborough	906.86		80	1,042,028
Westfield	DAR	APR BAILEY FARM	78.28			
		APR PHELON FARM	86.60			
	DEM	HAMPTON PONDS STATE PARK	43.01	Administration Building	1	1,280
				Bathhouse	1	1,236
				Comfort Station	1	845
				Contact Station	1	81
				Garage	1	4,478
				Garage #2	1	3,660
				House	1	1,790
				Pavilion	1	2,700
				Pavilion #2	1	880
				Pavilion #3	1	2,700
				Shed	1	48
				Storage Shed	1	1,800
		POOL/WESTFIELD VETERANS	1.70	Bathhouse With Plumbing	1	2,028
				Garage	1	400
				Pool/Main	1	3,700
				Pool/Wading	1	400
				Pumphouse	1	364
		ROBINSON STATE PARK	47.65	Pump House/Dike	1	1,333
	DFA	APR BOISSEAU FARM	77.00			
		APR BONNIEVENTURE FARM INC	258.00			
		APR FOWLER FARM	74.26			
		APR HARTLEY FARM	227.00			
		APR KOSINSKI FARM	59.61			
		APR POMEROY FARM	86.34			
		APR TEKOA DAIRY FARM	62.25			
	DFG	WMA HONEY POT NON-GAME	38.74			
	DFW	HONEY POT NATURAL HERITAGE AREA	10.18			
		WESTFIELD RIVER ACCESS AREA	17.97			
		WMA HONEY POT NON GAME	98.10			
	DMR	LIMITED GROUP RESIDENCE REGION I	3.50	LGR House 296 E Mountain Road	1	2,970
				LGR House 700 Western Ave	1	2,970
				LGR Shed 296 E Mountain Road	1	96
				LGR Shed 700 Western Ave	1	96
	DPH	WESTERN MASS HOSPITAL	185.60	Bathhouse/Garage	1	2,700
				Carpenter Storage	1	236
				Carpentry/Paint/SeamstressBldg	1	1,050
				Clark Building	1	16,800
				Day Care Center	1	4,100
				Garage Building	1	4,000
				Northfield Cottage	1	3,036
				Nurses Dormitory	1	41,804
				Old Powerhouse/Laundry	1	1,471
				Pavillion	1	1,524
				Pool Shed	1	120
				Pool/Inground	1	1,875
				Pool/Vinyl	1	684
				Quarry Hill	1	14,308
				Storehouse	1	8,600
				Water Tank > 100000	1	600
				Western Mass Hospital	1	95,536
	DYS	WESTFIELD YOUTH SERVICE CENTER	6.00	8 Ft Chain Link Fence	1	
				Gymnasium	1	5,000
				Main Building	1	35,000
				Shed	3	768
	FWE	DRAKE MOUNTAIN R&E SPECIES MGT AREA	184.17			
		GRACE ROBSON WILDLIFE SANCTUARY	81.90			
		WESTFIELD RIVER ACCESS AREA	369.50			
	MHD	MHD WESTFIELD DEPOT-D2	6.00	Asphalt Paving	1	30,000
				Fence	1	
				Garage	1	3,200
				Salt Shed A	1	3,360
				Salt Shed B	1	3,360
		MHD WESTFIELD LAND PARCEL	5.70			
		R.O.W. RAILROAD PARCEL	24.00			
	MIL	ARMORY - WESTFIELD	7.00	Armory	1	30,300
				Garage	1	23,094
				Maintenance Shop	1	15,696
	WSC	WESTFIELD STATE COLLEGE	226.75	33 Western Ave. Building	1	54,200
				Athletic Field	2	115,000

Table 4: Improvements at Each State Facility by Municipality

Municipality	Agency	Facility Name	Acreage	Improvement	#	GSF
Westfield	WSC	WESTFIELD STATE COLLEGE	226.75	Barn	1	816
				Bates Hall	1	49,474
				Bathhouse/Route 20	1	1,152
				Ely Library/Campus Center	1	141,882
				Fence	4	
				First Aid Facility	1	1,728
				Garage	2	976
				Grounds	2	243,560
				Juniper Park Elementary School	1	5,094
				Maintenance Building	1	6,236
				New Dining Hall	1	35,000
				Parenzo Hall	1	90,588
				Pool/Route 20	1	3,000
				Power Plant	1	5,409
				Tennis Courts	1	36,400
				Vehicle Maintenance	1	1,800
				White House Alumni Services	1	4,290
				Wilson Hall	1	160,919
		Totals for Westfield	2,366.81		79	1,341,601
Westford	DFA	APR MASS FARM & CONSERVATION LANDS TRUST	30.00			
	DFW	LONG SOUGHT FOR POND ACCESSS AREA	0.51			
		WMA LONG SOUGHT FOR POND	0.48			
	FWE	FORGE POND ACCESS	2.60			
	MHD	MHD WESTFORD DEPOT-D3	9.00	AdministrationBuilding/Traffic	1	7,200
				Salt Shed A	1	3,800
				Salt Shed B	1	3,200
				Storage Shed	1	1,080
		Totals for Westford	42.59		4	15,280
Westminster	DCR	WACHUSETT MOUNTAIN STATE RESERVATION	29.37			
	DEM	DEM LAND PARCEL	90.00			
		LEOMINSTER STATE FOREST	1,102.00	4 Bay Garage	1	1,158
				Bathhouse / Bathrooms	1	384
				Caretakers Residence	1	784
				Clivus / Solar Bathroom	1	64
				Contact Station	1	225
				Office/Garage	1	2,610
				Residence Shed / Shelter	1	480
				Residence Shed 1	1	130
				Residence Shed 2	1	255
				Residence Shed 3	1	100
				Spring House	1	117
		STATE FOREST	36.50			
		WACHUSETT MOUNTAIN EASEMENT	0.12			
		WACHUSETT MOUNTAIN STATE RESERVATION	732.29	4 BayStorage/DieselFuelDeliver	1	660
				Base Lodge	1	27,000
				Bullock Lodge	1	975
				Compressor Room	1	2,400
				Contact Station	1	32
				Control Station Chair Lift B	1	378
				Control Station Chair Lift C	1	108
				ContStation&MotorRmChairLiftB	1	3,420
				IntermediateRaceControlTower	1	48
				Kids Rope Tow	1	27
				Lift Control Station A	1	1,636
				Maintenance Garage	1	1,200
				Motor Housing Chair lift C	1	588
				Ski Patrol Building	1	3,840
				Ski Race Hut	1	48
				Ski Rental Building	1	6,400
				Start Race Hut	1	48
				Storage Sheds A & B	1	54
				Upper Shed Chair Lift C	1	48
		WESTMINSTER STATE FOREST	222.00			
	DFW	WMA HIGH RIDGE	30.77			
	DOC	MCI - GARDNER	1,084.60			
	MHD	MHD WESTMINSTER DEPOT-D3	15.70	Administration Building	1	378
				Comfort Station	1	378
				Equip Shed	1	216
				Salt Shed A	1	3,600
				Salt Shed B	1	4,950
				Storage Shed	1	588

Table 4: Improvements at Each State Facility by Municipality

Municipality	Agency	Facility Name	Acreage	Improvement	#	GSF
Westminster	MHD	MHD WESTMINSTER DEPOT-D3	15.70	StorageShed/ChlorineStorage	1	2,800
		R.O.W. PARCEL RTE 2	24.12			
		Totals for Westminster	3,367.47		37	68,127
Weston	MDC	GOLF COURSE/LEO J MARTIN MEMORIAL	65.00	Chemical Storage Shed	1	150
				Golf Course Clubhouse	1	7,122
				Office/Garage	1	5,650
				Pump House	2	500
				Shed	1	250
		NORUMBEGA RESERVOIR	234.00			
		WESTON RESERVOIR	317.00			
	MHD	R.O.W. PARCEL RTE 128	0.00			
		Totals for Weston	616.00		6	13,672
Westport	DAR	APR HIX BRIDGE FARM	160.80			
		APR SCHMID FARM	91.37			
	DEM	FIRE DISTRICT 3 NEW OBSERVATION TOWER		Observation Tower	1	200
		FIRE DISTRICT 3 OLD OBSERVATION TOWER		Observation Tower	1	200
		HORSENECK BEACH STATE PARK	464.38	Administration Building	1	2,880
				Andy's Building	1	6,400
				Campground Comfort Station	1	1,728
				Campground High Voltage Buildi	1	252
				Campground Recycling Center	1	160
				Comfort Station	1	1,178
				Concession	1	1,872
				Contact Station	2	272
				Fence	1	
				High Voltage Shed	1	180
				House	2	5,084
				Life Guard / EMT Station	1	1,680
				Locker Room & Shower	1	3,360
				Maintenance Garage	1	1,704
				Oil / Tool Shed	1	810
				Portable First Aid Station	1	160
				Pumping Station	1	144
				Sewage Treatment Facility	1	260
				Shed	1	80
				State Police Horse Barn	1	2,592
				Water Supply Holding Tank	1	760
	DFA	APR ARRUDA FARM	61.00			
		APR AZEVEDO FARM	102.00			
		APR BETTENCOURT FARM	14.50			
		APR COSTA FARM	90.70			
		APR NOQUOCHOKE ORCHARDS	58.00			
		APR PERRY FARM	78.00			
		APR PIMENTAL FARM	33.00			
		APR RAPOSA FARM	95.00			
		APR RIVER ROCK FARM	72.00			
		APR RUSSELL FARM	80.00			
		APR SHARPLES FARM	61.30			
		APR TRIPP FARM	76.00			
		APR TUCKERMAN FARM	203.00			
		APR WESTPORT RIVERS VINEYARD FARM	95.00			
	DFW	PROJECT KARUSO	50.75			
	MHD	R.O.W. PARCEL RTE I-195	0.68			
		R.O.W. PARCEL RTE I-495	4.00			
		Totals for Westport	1,891.48		25	31,956
Westwood	MHD	MHD WESTWOOD DEPOT-D4	6.98	Dive Team Shack	1	2,432
				Salt Shed/Seasonal	1	3,840
				Salt Shed/Seasonal #1	1	3,840
				Salt Shed/Seasonal #3	1	3,360
				Storage Shack 3	1	720
				Storage Shack 4	1	696
				Storage Shack 5	1	276
				Storage Shack 6	1	660
				Storage Shack 7	1	240
				Supervisor Office & Garage	1	6,000
		Totals for Westwood	6.98		10	22,064
Weymouth	DEM	GRAPE ISLAND	36.70			
		SHEEP ISLAND	1.57			
		SLATE ISLAND	12.60			
		WILLIAM WEBB MEMORIAL PARK	34.70	Garage	1	1,200
				Office Building	1	2,700

Table 4: Improvements at Each State Facility by Municipality

Municipality	Agency	Facility Name	Acreage	Improvement	#	GSF
Weymouth	DEM	WILLIAM WEBB MEMORIAL PARK	34.70	Shade Shelter	1	700
	MDC	ABIGAIL ADAMS WATERFRONT PARK	6.43			
		BACK RIVER	1.14			
		POOL/RINK/CONNELL MEMORIAL	6.40	Pool & Rink/Connell Memorial	1	38,900
	MHD	SUR R.O.W. PARCEL LIBERTY ST	0.02			
	MIL	LAND PARCEL P/O FORMER ARMORY	0.40			
		Totals for Weymouth	99.96		4	43,500
Whately	DAR	APR MAIEWSKI FARM	9.50			
	DEM	CONNECTICUT RIVER GREENWAY STATE PARK	28.70			
		DEM PROJECT	50.00			
		HERLIHY STATE PARK	13.55			
	DFA	APR AUGUST FARM	44.00			
		APR BAUR FARM	21.20			
		APR DUDA FARM	1.10			
		APR ENTERPRIZE FARM	10.00			
		APR FLT FARM	4.20			
		APR HELSTOWSKI FARM	32.85			
		APR MAIEWSKI FARM	10.80			
		APR MALEK FARM	13.00			
		APR NOURSE FARM	65.30			
		APR OLYNIK FARM	32.00			
		APR SADOSKI FARM	17.90			
		APR WYKOWSKI FARM	8.30			
	DFG	WMA WHATELY	35.00			
		WMA WHATELY GREAT SWAMP	24.00			
	DFW	WMA JUDSON	275.20			
		WMA WHATELY GREAT SWAMP	326.34			
	MHD	R.O.W. PARCEL RTE 10	4.39			
		Totals for Whately	1,027.33			
Whitman	DMH	CHOICE HOUSING	0.67	Carriage House 26 Park Ave	1	2,760
				Choice House 26 Park Ave	1	5,270
	MHD	MHD WHITMAN DEPOT-D5	4.55	Comfort Station/Storage	1	720
				Crew Quarters #784	1	396
				Electric Panels Shed	1	216
				Equip Storage #717	1	272
				Foreman Office	1	600
				Gas/Diesel Fuel Pump	1	530
				Lights	2	2
				Metal Workshop	1	3,920
				Paving	1	15,000
				Salt/Sand Storage #7-22	1	3,360
				Salt/Sand Storage #7-30	1	2,400
				Shed #783	1	576
				Storage Trailer	1	288
				Underground Tank	2	
		Totals for Whitman	5.22		18	36,310
Wilbraham	DEM	RED BRIDGE POND STATE PARK	56.00	Boat Ramp	1	
		Totals for Wilbraham	56.00		1	
Williamsburg	DEM	CONWAY STATE FOREST	49.00			
		D.A.R. STATE FOREST	163.40			
	DFA	APR WARNER FARM	233.00			
	DFW	WMA WILLIAMSBURG	88.00			
		Totals for Williamsburg	533.40			
Williamstown	DCR	TACONIC TRAIL STATE PARK	210.00			
	DEM	MOUNT GREYLOCK RESERVATION	3,671.14			
		TACONIC CREST TRAIL CORRIDOR	1,760.84			
	DFA	APR CARETAKER FARM	32.90			
		APR WILLIAMSTOWN RURAL LANDS FOUNDATION	21.00			
		TACONIC CREST TRAIL CORRIDOR	137.00			
	DFW	BULLOCK LEDGE NON GAME AREA	15.50			
		GREEN RIVER ACCESS MANAGEMENT AREA	316.95			
		WMA GREEN RIVER CORRIDOR	73.01			
		WMA NEW	157.34			
	FWE	COLDWATER STREAM CORRIDOR	13.78			
		GREEN RIVER ACCESS MANAGEMENT AREA	13.79			
		WMA NEW	85.39			
	MHD	MHD WILLIAMSTOWN DEPOT-D1	5.00	Fence	1	
				Garage	1	3,440
				Pavement	1	35,300
				Salt Shed	2	4,880
				Shed	1	180

Table 4: Improvements at Each State Facility by Municipality

Municipality	Agency	Facility Name	Acreage	Improvement	#	GSF
Williamstown	MHD	MHD WILLIAMSTOWN DEPOT-D1	5.00	Shed #1	1	240
				Shed #3	1	140
		R.O.W. PARCEL RADIO TOWER	4.60			
		Totals for Williamstown	6,518.24		8	44,180
Wilmington	CAM	SUR J T BERRY REGIONAL CENTER	3.14			
	MDC	MDC PEMBROKE ST	0.34			
	MHD	BRIDGE RECONSTRUCTION LOTS	0.17			
		R.O.W. HIGHWAY TAKING	3.85			
		R.O.W. PARCEL RTE 129	0.89			
		R.O.W. PARCEL RTE 38	1.73			
		R.O.W. PARCEL RTE 62	0.70			
		R.O.W. PARCEL RTE I-93	7.65			
		Totals for Wilmington	18.47			
Winchendon	DEM	WINCHENDON STATE FOREST	712.37			
	DFW	WMA MILLER'S RIVER	87.50			
	FWE	MONOMONAC LAKE ACCESS	1.50			
		WMA BIRCH HILL	1,018.22			
		WMA MILLER'S RIVER	38.00			
	MHD	MHD WINCHENDON DEPOT-D2	9.10	Fence	1	
				Foreman's Trailer	1	720
				Forman's Office	1	299
				Garage	1	1,320
				Sand Bin	2	5,600
				Storage	2	340
				Trailer	1	320
				Unleaded Fuel Pump	1	150
	VET	VETERAN'S MEMORIAL CEMETERY	226.52			
		VETERAN'S MEMORIAL CEMETERY EASEMENT				
		Totals for Winchendon	2,093.21		10	8,749
Winchester	MDC	MIDDLESEX FELLS RESERVATION	272.36			
		MYSTIC LAKES	152.00	Sandy Beach Bathhouse	1	2,112
		Totals for Winchester	424.36		1	2,112
Windsor	DEM	DUBUQUE MEMORIAL STATE FOREST	6.00			
		WACONAH FALLS STATE PARK	14.37			
		WINDSOR POND	0.98			
		WINDSOR STATE FOREST	1,679.80	Barn #1	1	4,100
				Barn #2	1	1,500
				Clivis #1	1	47
				Clivis #2	1	47
				Contact Station	1	314
				Farmhouse Garage	1	1,080
				Garage	1	805
				Horse Barn	1	1,500
				Hunter House	1	1,089
				Information Booth	1	365
				Residence	1	3,400
	DFA	APR BARDIN FARM	4.00			
	DFG	WMA EUGENE MORAN	96.60			
		WMA PERU	50.00			
	DFW	WESTFIELD RIVER ACCESS AREA	56.00			
		WMA CHALET	1,121.66			
		WMA EUGENE R MORAN	305.61			
		WMA MORAN	108.00			
		WMA PERU	888.37			
		WMA SAVOY	315.70	Hunting Camp	1	600
	FWE	WMA CHALET	155.00			
		WMA EUGENE R MORAN	1,066.00			
		WMA PERU	497.77			
		WMA STAFFORD HILL	20.10			
	MHD	MHD WINDSOR RADIO TOWER-D1	5.74	Communication Building	1	360
				Fence	1	
				Radio Tower	1	576
		Totals for Windsor	6,391.70		15	15,783
Winthrop	MDC	BELE ISLE MARSH RESERVATION	2.00			
		WINTHROP BEACH	1,305.40	Bathhouse/Winthrop Beach	1	1,100
		Totals for Winthrop	1,307.40		1	1,100
Woburn	DMH	RAN DRIVE ACQUISITION				
	MDC	SEWER EASEMENT	1.24			
	MHD	R.O.W. BRIDGE PARCEL	3.14			
		R.O.W. PARCEL LEXINGTON ST	0.07			

Table 4: Improvements at Each State Facility by Municipality

Municipality	Agency	Facility Name	Acreage	Improvement	#	GSF
Woburn	MHD	R.O.W. PARCEL MISHAWUM ROAD	0.16			
		R.O.W. PARCEL MONTVALE AVE	0.31			
		R.O.W. PARCEL RTE 128	1.55			
		R.O.W. PARCEL RTE I-93	0.22			
	TRC	WOBURN DISTRICT COURT	0.89	District Courthouse	1	26,235
		Totals for Woburn	7.58		1	26,235
Worcester	DEM	POOL/VERNON HILL PLAYGROUND	1.39	Bathhouse	1	3,740
				Filter House	1	450
				Pool/Vernon Hill	1	5,400
				Pool/Wading/Vernon Hill	1	400
				Shower Facility Canopy	1	2,403
		QUINSIGAMOND STATE PARK	9.56	Boathouse 1	1	8,950
				Boathouse 2	1	1,100
				Concession	1	648
				Fence	1	
				Garage	1	1,125
				Lake Park Bathhouse	1	3,000
				Pavilion	1	2,400
				Paving	1	40,000
		RINK/CHARLES J. BUFFONE SKATING		Charles J Buffone Rink	1	
	DFA	APR DORMAN/BENEDICT FARM	33.92			
	DMH	WORCESTER STATE HOSPITAL	112.58	Bakery	1	6,228
				Bryan Building	1	380,271
				Bus Stop Shelter A	1	60
				Bus Stop Shelter B	1	32
				Clinic/Youth Guidance	1	20,000
				Clock Tower Buidling	1	52,117
				Cottage #4	1	3,298
				Dining Room	1	12,974
				Fuel Tank	1	160
				Gage	1	12,579
				Garage	1	1,700
				Garage 3	1	1,199
				Garage 5	1	2,125
				Gazebo A	1	81
				Gazebo B	1	200
				Hale	1	26,430
				Hooper	1	12,579
				Kitchen	1	14,358
				Laboratory	1	5,854
				Lincoln	1	60,882
				Lowell Dormitory	1	27,036
				Maintenance	2	59,024
				Multiple Residence	3	9,894
				Power Supply Facility 4	1	20,966
				Prospect House	1	2,120
				Quimby	1	30,116
				Salisbury	1	49,690
				Shed A	1	198
				Shed B	1	135
				Shed C	1	120
				Vehicle Repair	1	14,904
				Warehouse	1	56,710
				Water Tower	1	1,452
	DMR	LIMITED GROUP RESIDENCE REGION II	0.68	LGR House 297 Belmont St	1	2,800
	DYS	WORCESTER SECURE TREATMENT FACILITY	12.60	Garage	1	1,400
				Gymnasium	1	8,736
				Main Building	1	8,500
				Paul T. Leahy Center	1	28,000
				Shed	1	600
	MHD	MHD HIGHWAY TAKING	1.04			
		MHD R.O.W. FACILITY-D3	2.29			
		MHD WORCESTER HEADQUARTERS-D3	6.68	Admin Office & Test Laboratory	1	23,680
				Gas Station Canopy	1	504
				Radio Tower	1	225
				Radio Transmitter Shed	1	228
				Storage Shed 1	1	216
				Storage Shed 2	1	216
				Storage Shed 3	1	96
				Storage Shed A	1	216
				Storage Shed B	1	96
		R.O.W. PARCEL ALDRICH ST	0.04			

Table 4: Improvements at Each State Facility by Municipality

Municipality	Agency	Facility Name	Acreage	Improvement	#	GSF
Worcester	MHD	R.O.W. PARCEL AUSTIN ST	0.15			
		R.O.W. PARCEL MILL ST EXTENTION	0.23			
		R.O.W. PARCEL RTE 12	0.09			
		R.O.W. PARCEL RTE I-190	32.11			
		R.O.W. PARCEL RTE I-290	4.83			
		R.O.W. PARCEL SOUTH CAMBRIDGE ST	0.79			
		R.O.W. PARCEL STOWELL AVE	0.24			
		ROUTE I-190 HIGHWAY LAYOUT	1.70			
		SURPLUS MHD PARCEL W BOYLSTON ST	6.29			
	MIL	ARMORY - WORCESTER	5.57	Armory Lincoln St	1	27,892
				Armory Salisbury St	1	65,424
				Butler Shed	1	120
				Fence	1	
				Garage	1	2,880
				Haz Mat Shed / 2	1	130
				Paving	1	52,000
				Storage Containers / 3	1	500
				Storage Containers / 4	1	960
	OCC	QUINSIGAMOND COMMUNITY COLLEGE	50.93	Administration	1	144,310
				Bus Stop Shelter A	1	60
				Bus Stop Shelter B	1	72
				Child Study Center	1	9,674
				Fence	1	
				Garage	1	1,474
				Grounds	1	300,000
				Math & English	1	5,500
				New Learning Center	1	56,336
				Physical Education	1	47,585
				Quonset Hut	1	5,074
				Shed A	1	120
				Shed B	1	136
				Suprenant/Hebert Auditorium	1	64,250
	RMV	REGISTRY OF MOTOR VEHICLES	1.50	Paving	1	
				Registry Office	1	32,400
	SDW	WORCESTER COUNTY JAIL BRIAR LANE	0.25	Shed	1	
	TRC	DOWNTOWN WORCESTER TRIAL COURT	4.47	Courthouse	1	214,000
	UMM	UNIVERSITY OF MASS MEDICAL CENTER	52.50	Anderson House	1	2,876
				Benedict Building	1	78,087
				Bnri	1	60,000
				Daycare	1	4,581
				Hospital	1	648,308
				Parking Garage	1	733,432
				Power Plant	1	51,757
				School	1	855,268
				Shaw Building	1	44,000
	WOR	WORCESTER STATE COLLEGE	37.59	102 Chicopee/Day Care	1	1,120
				134 Glendale/Alumni	1	837
				17 Candlewood/Residential	1	1,200
				96 Chicopee/Residential	1	1,170
				Administration Building	1	67,066
				AthleticEquipmStorageBuilding	1	672
				Campus Ministry Garage	1	280
				Chandler Village	1	120,000
				Concession Stand	1	240
				Dowden Hall	1	
				Fence	1	
				Garage / Storage / Shed	1	120
				Grounds	1	30,000
				Gymnasium Building	1	65,676
				KaylanKGoshCenterScience&Tech	1	110,000
				Learning Resources Center	1	113,335
				Parking Lot	1	25,000
				Press Box	1	336
				Student Center	1	71,416
				Sullivan Academic Center	1	110,690
				Ticket Booth	1	64
		Totals for Worcester	380.02		122	5,259,049
Worthington	DEM	PERU STATE FOREST	761.00			
		WORTHINGTON STATE FOREST	219.00			
	DFA	APR ALBERT FARM	313.00			
		APR HILLTOWN LAND TRUST FARM	138.37			
		APR KELLOGG FARM	250.00			

Table 4: Improvements at Each State Facility by Municipality

Municipality	Agency	Facility Name	Acreage	Improvement	#	GSF
Worthington	DFA	APR MASS FARM & CONSERVATION LANDS TRUST	46.60			
		APR MOLLISON FARM	75.00			
	DFG	WMA FOX DEN	220.00			
	DFW	WESTFIELD RIVER ACCESS CORRIDOR	111.00			
		WMA CHESTER	129.00			
		WMA FOX DEN	481.00			
		WMA PERU	124.59			
	FWE	WMA FOX DEN	1,253.00	Shack	1	1,300
				Shed	1	168
		WMA HIRAM FOX	155.46			
		Totals for Worthington	4,277.02		2	1,468
Wrentham	DEM	F GILBERT HILLS STATE FOREST	55.32			
		FOXBOROUGH STATE FOREST	191.50			
		FRANKLIN STATE FOREST	82.10			
		WRENTHAM STATE FOREST	865.71	Wrentham State Forest Sign	1	
	DMR	LIMITED GROUP RESIDENCE REGION VI		LGR Garage 162 Emerald St	1	200
				LGR Garage 425 Dedham St	1	575
				LGR Garage 475 Dedham St	1	300
				LGR Garage 5 North St	1	1,500
				LGR Garage 84 North St	1	300
				LGR Garage 87 North St	1	250
				LGR House 162 Emerald St	1	3,135
				LGR House 345 Dedham St	1	2,800
				LGR House 425 Dedham St	1	2,610
				LGR House 475 Dedham St	1	3,700
				LGR House 5 North St	1	6,600
				LGR House 84 North St	1	3,595
				LGR House 87 North St	1	3,000
		WRENTHAM STATE SCHOOL	478.09	Administration #002	1	16,500
				Auditorium Assembly Hall	1	16,094
				B Building #032	1	9,270
				C Building #029	1	10,000
				Campus House #042	1	27,550
				Carpenter Shop	1	1,650
				Cart Shed/Storage	1	7,500
				Coal Pocket	1	4,600
				D Building #031	1	13,785
				Dairy #005	1	20,350
				E Building #070	1	10,389
				EH 1 #047 Cottage #1	1	6,050
				EH 2 #048 Cottage #2	1	5,985
				EH 3 #049 Cottage #3	1	6,050
				EH 4 #050 Cottage #4	1	6,050
				EH 5 #051 Cottage #5	1	6,050
				EH 6 #052 Cottage #6	1	6,050
				EH 7 #053 Cottage #7	1	6,050
				EH 8 #054 Cottage #8	1	6,048
				EH 9 #056 Cottage #9	1	10,300
				Elm Cottage #025	1	10,800
				Ewalt Nursery	1	57,900
				F Building #066	1	13,785
				Farm #2 Storage Brooder House	1	8,185
				Farm Garage Maint Complex	1	3,850
				Farmers Cottage	1	2,530
				FarmMaintenanceStorageArea	1	4,750
				Food Service #025 Kitchen	1	15,450
				Food Service Building	1	12,000
				G Building	1	13,785
				Garage/Elm Cottage	1	200
				Garage/Farmers Cottage	1	300
				Garage/Maple Cottage	1	300
				Greenhouse	1	4,500
				Hay Barn/Storage	1	3,780
				Heffron Hall A	1	24,480
				Heffron Hall B	1	24,480
				L Building #028	1	9,270
				Laundry	1	14,760
				M Building #026	1	9,270
				Main Truck Garage	1	5,520
				Maintenance Complex	1	3,000
				Maple Cottage / Gift Shop	1	2,200
				Marion Moore Hall	1	52,270

Table 4: Improvements at Each State Facility by Municipality

Municipality	Agency	Facility Name	Acreage	Improvement	#	GSF
Wrentham	DMR	WRENTHAM STATE SCHOOL	478.09	Marion Moore Screen House	1	1,700
				May Center	1	27,700
				Mens Vocational Building	1	10,640
				Merrill Building #045	1	36,500
				North Street ICF	1	3,850
				O Building #033	1	9,270
				Oak Grove 1	1	7,093
				Oak Grove 2	1	7,095
				Oak Grove 3	1	7,095
				Oak Grove 4 #039	1	12,120
				Paint Shop Maint Complex	1	1,100
				Paquin Cottage #038	1	10,552
				Pavilion	1	2,400
				Pool/Quinn	1	7,860
				Power Supply #037	1	9,550
				Power Supply Facility	1	4,355
				Program Annex	1	10,600
				Quinn School	1	30,800
				Raymond Hospital	1	61,300
				Sewage Plant	2	3,350
				Shop/A Building	1	14,850
				Tractor Farm Garage	1	2,640
				Tractor Garage	1	2,990
				Tufts Dental Trailer	1	1,275
				Wallace #054A	1	7,510
				Water Tank #1	1	380
				Water Tank #2	1	1,017
				Womens Industrial	1	10,600
	MHD	MHD FACILITY	1.54			
		MHD WRENTHAM DEPOT-D5	2.11	Carridge Barn #6-218	1	6,477
				Communication shop/Garage	1	4,512
				Communication Storage	1	600
				Foreman Office #6-225	1	648
				Gas/Diesel Fuel Pump & Canopy	1	530
				LiquidCalciumChlorideTank&Pump	1	60
				Salt/Sand Storage #6-266	1	3,360
				Salt/Sand Storage #6-267	1	3,840
				Shed #6-230	1	96
		MHD WRENTHAM LAND PARCEL	11.87			
		R.O.W. PARCEL DEDHAM ST	0.98			
		R.O.W. PARCEL RTE I-495	71.18			
		Totals for Wrentham	1,760.40		96	848,566
Yarmouth	DFW	YARMOUTH NON GAME MGMT AREA	56.40			
	MHD	MHD STORAGE AREA	0.71			
		MHD YARMOUTH DEPOT-D5	8.59	Comfort Station	1	216
				Equip Storage	1	216
				Fence	1	
				Foreman Office #7-32	1	1,130
				Office #7-64	1	216
				Office #7-65	1	216
				Operations Trailer	1	520
				Salt/Sand Storage #7-33	1	3,360
				Salt/Sand Storage #7-42	1	2,400
				Storage Garage	1	440
		R.O.W. PARCEL RTE 28	66.00			
		R.O.W. PARCEL RTE 6A	1.62			
		R.O.W. RAILROAD PARCEL	2.82			
		SPARROW POINT	7.06			
	POL	STATE POLICE BARRACKS	1.51	Paving	1	8,000
				Police Barracks	1	11,000
				Pumps / Shed	1	48
				Tank	1	
		Totals for Yarmouth	144.71		14	27,762
		Totals for The Commonwealth	601,185		6,440	81,373,503

Table 5

Active Lease Agreements Between the Commonwealth and Public & Private Entities

Table 5: Active Lease Agreements

Municipality	Agency	Street Address	Start Date	End Date	Space	Area (USF)
ABINGTON	DMR	N/A	12/1/2001	11/30/2031	NON-OFFICE SPACE*	2,377
ADAMS	SEC	65 PARK STREET	7/1/2000	9/30/2002	OFFICE SPACE	4,450
AGAWAM	DMR	164 SOUTHWICK STREET	12/17/1992	12/16/2012	NON-OFFICE SPACE*	2,540
	DMR	N/A	12/9/1992	12/8/2012	NON-OFFICE SPACE*	2,250
AMHERST	DMR	N/A	6/16/1991	6/15/2006	NON-OFFICE SPACE*	1,796
	DMR	N/A	10/25/1993	10/24/2013	NON-OFFICE SPACE*	1,908
	UMA	101 UNIVERSITY OF MASSCHUSETTS, OIT	10/1/2002	9/30/2007	NON-OFFICE SPACE*	7,623
ARLINGTON	DMH	20 ACADEMY STREET	1/1/1998	12/31/2007	OFFICE SPACE	4,071
	DMR	20 ACADEMY STREET	10/17/1997	10/16/2007	OFFICE SPACE	4,516
	DSS	30 MYSTIC STREET	8/1/1996	7/31/2006	OFFICE SPACE	21,700
ASHLAND	DMR	N/A	11/1/1998	10/31/2028	NON-OFFICE SPACE*	1,919
	MBC	250 ELIOT STREET	2/1/2001	1/31/2006	NON-OFFICE SPACE*	38,250
ATHOL	DMR	41 BRICKYARD ROAD	7/27/1992	7/26/2012	NON-OFFICE SPACE*	1,760
ATLANTA	DOR	1355 PEACHTREE STREET, N.E., SUITE 1270	5/1/1998	4/30/2008	OFFICE SPACE	3,630
ATTLEBORO	BRI	120 NORTH MAIN STREET	8/1/2004	7/31/2009	OFFICE SPACE	1,251
	DCS	67 MECHANIC STREET	8/1/1999	7/31/2005	OFFICE SPACE	4,105
	DSS	67 MECHANIC STREET	2/26/1997	2/25/2007	OFFICE SPACE	16,830
AUBURN	MID	N/A	1/3/2000	1/2/2010	OFFICE SPACE	4,324
	UMM	11 MID-STATE DRIVE	7/1/2000	6/30/2005	NON-OFFICE SPACE*	17,565
BARNSTABLE	CPC	3220 (R) MAIN STREET	1/1/1998	12/31/2007	OFFICE SPACE	1,842
	CPI	3231 MAIN STREET	5/9/1997	5/8/2007	OFFICE SPACE	5,973
	CPI	COURT HOUSE	11/1/2002	10/31/2007	OFFICE SPACE	1,338
	DMH	77 HIGH SCHOOL ROAD EXTENSION	7/1/1998	6/30/2008	OFFICE SPACE	4,800
	DMR	270 COMMUNICATIONS WAY	6/1/1997	5/31/2007	OFFICE SPACE	3,800
	DOR	1019 IYANOUGH ROAD	12/16/1994	12/15/2005	OFFICE SPACE	8,786
	DSS	500 MAIN STREET	8/26/2004	8/25/2009	OFFICE SPACE	14,490
	DTA	77 HIGH SCHOOL ROAD EXTENSION	7/1/1998	6/30/2008	OFFICE SPACE	7,350
	MRC	77 HIGH SCHOOL ROAD EXTENSION	7/1/1998	6/30/2008	OFFICE SPACE	2,794
BARNSTABLE COUNTY	TRC	MULTIPLE	7/1/1990	6/30/2005	NON-OFFICE SPACE*	78,552
BARRE	DMR	N/A	7/1/1998	6/30/2008	NON-OFFICE SPACE*	1,990
BELMONT	DMR	N/A	1/1/2005	12/31/2009	NON-OFFICE SPACE*	2,610
BERKLEY	DMR	N/A	2/1/2001	1/31/2031	NON-OFFICE SPACE*	2,200
BEVERLY	DMH	180 CABOT STREET	12/2/1997	12/1/2007	OFFICE SPACE	4,700
	DMR	100 CUMMINGS CENTER, SUTE 150-B	2/26/2002	2/25/2007	OFFICE SPACE	7,143
	DMR	N/A	7/1/1994	3/17/2024	NON-OFFICE SPACE*	1,928
	NSC	100 CUMMINGS CENTER, SUITE 121E	10/4/1999	10/3/2009	NON-OFFICE SPACE*	14,052
	RMV	174-186 CABOT STREET	12/1/1996	11/30/2006	OFFICE SPACE	6,300
BILLERICA	SDM	TREBLE COVE ROAD	6/19/1996	6/18/2006	NON-OFFICE SPACE*	23,690
BOS/CHA	DTA	50 TERMINAL STREET	4/1/1995	3/31/2005	NON-OFFICE SPACE*	13,000
	DTA	529 MAIN STREET	5/1/1998	4/30/2008	OFFICE SPACE	40,295
	SUF	N/A	2/10/2001	2/9/2006	OFFICE SPACE	3,900
BOS/DOR	DMH	90 CUSHING AVENUE	3/1/1998	2/29/2008	NON-OFFICE SPACE*	4,250
	DPH	150 MOUNT VERNON STREET	1/1/2000	12/31/2009	OFFICE SPACE	13,000
	DSS	50 PARK STREET	6/16/1997	6/15/2007	OFFICE SPACE	19,800
	DTA	90 WASHINGTON STREET	4/1/2000	3/31/2006	OFFICE SPACE	33,437
	MCD	150 MT. VERNON STREET	11/18/2001	11/17/2011	OFFICE SPACE	11,500
	TRC	451 WASHINGTON STREET	9/1/1998	8/31/2008	NON-OFFICE SPACE*	90
BOS/E.B.	SUF	50 MERIDIAN STREET	1/15/1999	1/14/2009	OFFICE SPACE	1,330
BOS/H.P.	DMR	65 SPRAGUE STREET	8/1/2001	7/31/2006	OFFICE SPACE	12,036
	DSS	1530 RIVER STREET	1/21/2000	1/20/2010	OFFICE SPACE	18,000
	SRB	39 INDUSTRIAL DRIVE	10/1/1997	9/30/2007	NON-OFFICE SPACE*	3,600
BOS/MAT	PAR	1605 BLUE HILL AVENUE	5/1/2002	4/30/2007	OFFICE SPACE	2,946
BOS/ROX	CPC	TEN MALCOLM X BOULEVARD	6/1/2002	5/31/2007	OFFICE SPACE	7,200
	DPH	TEN MALCOLM X. BOULEVARD	4/1/2002	3/31/2007	OFFICE SPACE	5,600
	DSS	55 DIMOCK STREET	6/1/1997	5/31/2007	OFFICE SPACE	16,656
	MRC	40 DIMOCK STREET	1/12/1997	6/30/2005	OFFICE SPACE	4,358
BOS/SOU	SUF	546 EAST BROADWAY	10/14/2004	10/13/2009	OFFICE SPACE	468
BOSTON	ABC	239-245 CAUSEWAY STREET	7/16/1999	7/15/2009	OFFICE SPACE	6,300
	AGO	200 PORTLAND STREET	6/1/1995	5/31/2005	OFFICE SPACE	46,644
	ALA	133 PORTLAND STREET	6/28/1996	6/27/2006	OFFICE SPACE	3,900
	ART	10 ST. JAMES AVENUE	1/15/2001	1/14/2006	OFFICE SPACE	7,356
	BBE	77 FRANKLIN STREET	2/1/1992	6/30/2005	OFFICE SPACE	1,651
	BLC	648 BEACON STREET	10/1/1998	9/30/2005	OFFICE SPACE	8,061
	CJC	14 BEACON STREET - SUITE 102	10/1/1997	6/30/2005	OFFICE SPACE	1,485
	CPC	44 BROMFIELD STREET	5/1/2000	4/30/2010	OFFICE SPACE	23,533
	DAA	ONE BULFINCH PLACE	4/1/1995	12/6/2013	OFFICE SPACE	2,933
	DCP	100 CAMBRIDGE STREET	2/1/2004	4/30/2052	OFFICE SPACE	286,308
	DCS	210 SOUTH STREET	3/1/1997	2/28/2007	OFFICE SPACE	8,124
	DEP	1 WINTER STREET	12/1/1996	11/30/2006	OFFICE SPACE	121,070
	DIA	600 WASHINGTON STREET	2/1/2005	7/28/2007	OFFICE SPACE	70,069

Table 5: Active Lease Agreements

Municipality	Agency	Street Address	Start Date	End Date	Space	Area (USF)
BOSTON	DMA	2 BOYLSTON STREET	6/23/1997	6/22/2007	OFFICE SPACE	18,457
	DMA	600 WASHINGTON STREET	9/22/1997	9/21/2007	OFFICE SPACE	78,363
	DMR	500 HARRISON AVENUE	2/25/2002	2/24/2007	OFFICE SPACE	35,807
	DOB	ONE SOUTH STATION	6/21/1999	6/20/2009	OFFICE SPACE	17,640
	DOC	70 FRANKLIN STREET	5/13/2000	5/12/2010	OFFICE SPACE	8,011
	DOI	ONE SOUTH STATION	6/21/1999	6/20/2009	OFFICE SPACE	39,931
	DOR	239 CAUSEWAY STREET, FLRS. 2-3	9/23/1998	9/22/2008	OFFICE SPACE	14,268
	DPH	10 WEST STREET	11/1/1996	12/3/2005	OFFICE SPACE	13,556
	DPH	250 WASHINGTON STREET	12/4/1995	12/3/2005	OFFICE SPACE	114,766
	DPL	239-245 CAUSEWAY STREET	7/1/1999	6/30/2009	OFFICE SPACE	27,535
	DPU	ONE SOUTH STATION	6/21/1999	6/20/2009	OFFICE SPACE	35,405
	DSS	24 FARNSWORTH STREET	11/13/1999	11/12/2009	OFFICE SPACE	56,881
	DSS	41 NEW CHARDON STREET	7/1/1998	6/30/2008	NON-OFFICE SPACE*	9,424
	DTA	1010 MASSACHUSETTS AVENUE	2/15/1996	2/14/2006	OFFICE SPACE	25,460
	DTA	600 WASHINGTON STREET	9/22/1997	9/21/2007	OFFICE SPACE	86,843
	DYS	27-43 WORMWOOD STREET	4/1/1996	9/30/2005	OFFICE SPACE	14,506
	ENV	251 CAUSEWAY STREET	6/4/2000	6/3/2005	OFFICE SPACE	88,147
	EOL	395-403 WASHINGTON STREET	12/1/1999	11/30/2009	OFFICE SPACE	16,923
	HFC	2 BOYLSTON STREET	9/1/1997	8/31/2007	OFFICE SPACE	40,000
	MCB	48 BOYLSTON STREET	2/7/2003	2/6/2008	OFFICE SPACE	23,594
	MED	560 HARRISON AVENUE	10/21/2002	10/20/2007	OFFICE SPACE	15,547
	MHL	395-403 WASHINGTON STREET	3/1/1995	11/30/2009	OFFICE SPACE	2,094
	MRC	110 CHAUNCY STREET	9/1/1998	8/31/2008	OFFICE SPACE	52,141
	MRC	27-43 WORMWOOD STREET	10/1/1995	9/30/2005	OFFICE SPACE	34,933
	MRC	59 TEMPLE PLACE, 9TH FLOOR	7/19/2002	7/18/2007	OFFICE SPACE	5,600
	OFC	294 WASHINGTON STREET	1/1/1996	12/31/2005	OFFICE SPACE	5,489
	RFR	18 TREMONT STREET	9/1/1996	8/31/2006	OFFICE SPACE	4,300
	RMV	1 COPLEY PLACE	8/1/1996	7/31/2006	OFFICE SPACE	112,713
	RMV	630 WASHINGTON STREET	4/21/1998	4/20/2013	OFFICE SPACE	36,027
	SAO	10 WEST STREET	12/27/1994	6/30/2005	OFFICE SPACE	10,084
	SUF	ONE BULFINCH PLACE	12/7/1998	12/6/2013	OFFICE SPACE	54,091
	TRB	69 CANAL STREET	3/11/1995	3/12/2006	OFFICE SPACE	13,670
	TRC	1, 2 & 3 CENTER PLAZA	10/1/1998	9/30/2008	OFFICE SPACE	91,041
	TRC	226 CAUSEWAY STREET	12/1/2003	11/30/2008	NON-OFFICE SPACE*	44,872
	TRC	50 NEW SUDBURY STREET	11/1/2001	10/31/2006	NON-OFFICE SPACE*	19
	TRC	560 HARRISON AVENUE	5/13/1996	5/12/2006	NON-OFFICE SPACE*	7,756
	TRC	JOHN W. MCCORMACK BLG., CONGRESS St.	2/1/1999	4/30/2005	NON-OFFICE SPACE*	248,182
	TRE	84 STATE STREET, 2ND FLOOR	4/15/2000	4/14/2010	OFFICE SPACE	8,912
BOYLSTON	CJT	221 MAIN STREET	11/1/2003	10/31/2008	NON-OFFICE SPACE*	5,500
BRAINTREE	DMR	N/A	10/1/1996	9/30/2026	NON-OFFICE SPACE*	1,789
	LOT	60 COLUMBIAN STREET	2/1/1995	1/31/2010	OFFICE SPACE	99,168
BRIDGEWATER	BSC	25 PARK TERRACE	7/1/2003	6/30/2008	NON-OFFICE SPACE*	3,795
	DMR	N/A	5/1/1997	4/30/2027	NON-OFFICE SPACE*	1,632
	DMR	N/A	6/1/2000	5/31/2030	NON-OFFICE SPACE*	1,919
	DOC	ADMINISTRATION ROAD	5/1/1997	4/30/2007	NON-OFFICE SPACE*	43,600
	DOC	BRIDGEWATER COMPLEX	7/1/2003	6/30/2008	NON-OFFICE SPACE*	16,464
BRISTOL COUNTY	TRC	MULTIPLE	7/1/1990	6/30/2005	NON-OFFICE SPACE*	185,309
BROCKTON	CPC	144 MAIN STREET	8/13/2001	8/12/2006	OFFICE SPACE	4,695
	DMR	500 BELMONT STREET	11/1/1995	10/31/2005	OFFICE SPACE	4,620
	DOR	110 MULBERRY STREET	6/28/1999	6/27/2009	OFFICE SPACE	18,796
	DSS	110 MULBERRY STREET	4/13/2001	4/12/2006	OFFICE SPACE	18,500
	DSS	141 MAIN STREET	1/25/2002	1/24/2007	OFFICE SPACE	10,163
	DTA	75 COMMERCIAL STREET	2/1/2001	1/31/2006	OFFICE SPACE	18,150
	MRC	55 CITY HALL PLAZA	10/1/1993	9/30/2005	OFFICE SPACE	4,685
	PAR	231 MAIN STREET	3/1/1993	2/28/2005	OFFICE SPACE	3,355
	PLY	231 MAIN STREET	5/1/1998	4/30/2008	OFFICE SPACE	4,270
	PLY	32 BELMONT STREET	7/1/2001	6/30/2006	OFFICE SPACE	14,350
	RMV	490 FOREST STREET	6/1/1998	5/31/2008	OFFICE SPACE	6,402
	SAO	430 BELMONT STREET	7/1/2003	6/30/2008	OFFICE SPACE	3,175
BROOKLINE	MRC	320 WASHINGTON STREET	8/19/2002	8/18/2007	OFFICE SPACE	4,795
BURBANK	DOR	101 SOUTH FIRST STREET	12/1/1996	11/30/2006	OFFICE SPACE	3,509
BURLINGTON	DMR	N/A	5/3/1995	5/2/2025	NON-OFFICE SPACE*	2,155
CAMBRIDGE	CPC	189 CAMBRIDGE STREET	10/1/1998	9/30/2008	OFFICE SPACE	5,200
	DMH	2400 MASSACHUSETTS AVENUE	10/5/1998	10/4/2008	OFFICE SPACE	3,684
	DSS	810 MEMORIAL DRIVE	8/1/1997	7/31/2007	OFFICE SPACE	14,600
	NOR	47 THORNDIKE STREET	7/1/2001	6/30/2006	OFFICE SPACE	5,240
	RMV	100 CAMBRIDGESIDE DRIVE	12/6/1999	12/5/2007	OFFICE SPACE	811
	SDM	100 CAMBRIDGESIDE DRIVE	4/1/2001	3/31/2006	NON-OFFICE SPACE*	15
CANTON	LOT	40 INDUSTRIAL DRIVE	5/15/1997	5/14/2007	NON-OFFICE SPACE*	32,140
	NFK	45 SHAWMUT ROAD	4/19/2000	4/18/2005	OFFICE SPACE	19,643
	TRC	35 SHAWMUT ROAD	3/1/2003	2/28/2008	NON-OFFICE SPACE*	43,594
CARVER	DMR	68 NORTH MAIN STREET	12/15/2000	12/14/2005	OFFICE SPACE	12,864
CENTERVILLE	DMR	N/A	9/1/1996	8/31/2026	NON-OFFICE SPACE*	1,765
CHARLTON	DMR	N/A	11/18/1992	11/17/2012	NON-OFFICE SPACE*	2,845

Table 5: Active Lease Agreements

Municipality	Agency	Street Address	Start Date	End Date	Space	Area (USF)
CHARLTON	DMR	N/A	12/8/1992	12/7/2012	NON-OFFICE SPACE*	2,845
CHELSEA	DCP	200 ARLINGTON STREET	11/10/1993	6/30/2023	OFFICE SPACE	317,252
	DOR	32 AUBURN STREET	1/1/1998	12/31/2007	NON-OFFICE SPACE*	39,026
	DSS	45-47 SPRUCE STREET	4/17/2000	4/16/2005	OFFICE SPACE	17,428
CHICAGO	DOR	150 N. MICHIGAN AVENUE	10/1/2000	9/30/2005	OFFICE SPACE	5,392
CHICOPEE	POL	255 PADGETT STREET	6/1/2000	5/31/2005	NON-OFFICE SPACE*	6,202
CONCORD	DOC	965 ELM STREET	7/1/2001	6/30/2006	NON-OFFICE SPACE*	14,998
DANVERS	DCS	199 ROSEWOOD DRIVE	5/1/2001	4/30/2006	OFFICE SPACE	7,799
	DMR	N/A	7/1/1994	3/24/2024	NON-OFFICE SPACE*	1,777
	DMR	N/A	2/23/1995	2/22/2025	NON-OFFICE SPACE*	1,820
	DMR	N/A	6/14/1995	6/13/2025	NON-OFFICE SPACE*	1,965
DEDHAM	CPC	450 WASHINGTON STREET	9/1/2002	8/31/2007	OFFICE SPACE	2,380
	TRC	20 EASTBROOK ROAD	8/31/2001	8/30/2006	NON-OFFICE SPACE*	5,864
	TRC	55 ALLIED DRIVE	10/21/1998	10/20/2013	NON-OFFICE SPACE*	13,844
DUDLEY	DCS	DUDLEY PLAZA, AIRPORT ROAD	6/27/1994	6/26/2005	OFFICE SPACE	5,981
DUKES COUNTY	TRC	MULTIPLE	7/1/1990	6/30/2005	NON-OFFICE SPACE*	5,905
EAST CAMBRIDGE	SDM	271 CAMBRIDGE STREET	4/1/2002	3/31/2007	OFFICE SPACE	4,306
EAST FREETOWN	DMR	N/A	9/1/1996	8/31/2026	NON-OFFICE SPACE*	2,112
EAST LONGMEADOW	DMR	N/A	5/14/1992	5/13/2012	NON-OFFICE SPACE*	2,500
EASTHAM	RMV	2500 STATE HIGHWAY	10/1/2004	9/30/2005	OFFICE SPACE	315
EASTHAMPTON	DMR	N/A	2/1/1992	1/31/2012	NON-OFFICE SPACE*	3,000
	DMR	N/A	9/23/1992	9/22/2012	NON-OFFICE SPACE*	1,460
	DMR	N/A	1/21/1993	1/20/2013	NON-OFFICE SPACE*	1,897
	RMV	116 PLEASANT STREET	6/1/2004	5/31/2007	OFFICE SPACE	1,000
EASTON	DMR	N/A	5/1/1995	4/30/2025	NON-OFFICE SPACE*	1,632
EDGARTOWN	RMV	11 A STREET, AIRPORT BUSINESS PARK	6/1/2004	5/31/2009	OFFICE SPACE	1,201
	TRC	12 MARINER'S WAY, UNIT 4	11/1/1996	10/31/2006	NON-OFFICE SPACE*	1,600
FAIRHAVEN	LOT	2 PEQUOD STREET	1/1/1998	12/31/2007	OFFICE SPACE	9,864
	SEA	40 CENTER STREET	7/1/2001	12/31/2005	OFFICE SPACE	528
FALL RIVER	BRI	38 ROCK STREET	1/1/2003	12/31/2007	OFFICE SPACE	2,070
	DIA	30 THIRD STREET	11/8/1996	11/7/2006	OFFICE SPACE	8,040
	DMR	315 PLEASANT STREET	8/1/1997	7/31/2007	OFFICE SPACE	4,050
	DOR	218 S. MAIN STREET	1/1/1998	12/31/2005	OFFICE SPACE	12,414
	DSS	1567 NORTH MAIN STREET	9/18/1996	9/17/2006	OFFICE SPACE	14,242
	DTA	1567 NORTH MAIN STREET	1/18/1996	1/17/2006	OFFICE SPACE	16,896
	MRC	170 PLEASANT STREET, SUITE 200	8/1/1997	7/31/2007	OFFICE SPACE	3,100
	RMV	203 PLYMOUTH STREET, BLDG. 7	6/28/2004	6/27/2009	OFFICE SPACE	4,982
	SEC	218 SOUTH MAIN STREET	8/1/1999	7/31/2007	OFFICE SPACE	1,346
FALMOUTH	DCS	155 KATHERINE LEE BATES ROAD	10/1/2003	9/30/2008	OFFICE SPACE	1,823
	DTA	155 KATHERINE LEE BATES ROAD	10/1/2003	9/30/2008	OFFICE SPACE	6,177
	RMV	80 DAVIS STRAITS	4/1/2002	3/31/2007	OFFICE SPACE	2,350
	TRC	161 JONES ROAD	6/1/1995	5/31/2005	NON-OFFICE SPACE*	3,156
FITCHBURG	DMH	515 MAIN STREET	9/1/1995	8/31/2005	OFFICE SPACE	5,634
	DTA	473 MAIN STREET	11/1/1999	11/30/2007	OFFICE SPACE	18,497
	MRC	76 SUMMER STREET	12/1/1998	11/30/2008	OFFICE SPACE	3,984
	SDW	10 FAIRMONT STREET	3/1/2002	2/28/2007	OFFICE SPACE	4,868
FRAMINGHAM	DMR	46 PARK STREET	4/1/1999	3/31/2009	OFFICE SPACE	4,950
	DMR	N/A	8/1/1997	7/31/2007	NON-OFFICE SPACE*	1,980
	DPH	63 FOUNTAIN STREET	1/16/1995	1/15/2006	OFFICE SPACE	5,246
	DSS	63 FOUNTAIN STREET	9/11/1992	9/10/2005	OFFICE SPACE	12,660
	DTA	110 MT. WAYTE AVENUE	4/24/2000	4/23/2005	OFFICE SPACE	10,744
	MBC	19 FLAGG DRIVE	9/1/2003	8/31/2013	NON-OFFICE SPACE*	89,777
	NOR	63 FOUNTAIN STREET	8/1/2004	7/31/2009	OFFICE SPACE	4,691
	PAR	188 CONCORD STREET	4/1/2002	3/31/2007	OFFICE SPACE	3,146
	RMV	10 PEARL STREET	6/6/1998	6/5/2008	OFFICE SPACE	5,736
	TRC	110 MT. WAYTE AVENUE	10/18/1999	10/17/2014	NON-OFFICE SPACE*	14,520
FRANKLIN	DMR	N/A	7/1/1995	6/30/2005	NON-OFFICE SPACE*	2,880
FREETOWN	DMR	N/A	8/1/2001	7/31/2031	NON-OFFICE SPACE*	2,688
GARDNER	DCS	25 MAIN STREET	6/1/1998	5/31/2005	OFFICE SPACE	2,033
	DMR	N/A	9/24/2001	9/23/2006	NON-OFFICE SPACE*	2,626
GEORGETOWN	DMR	N/A	1/31/1995	1/30/2025	NON-OFFICE SPACE*	2,400
GLOUCESTER	DCS	11-15 PARKER STREET	9/1/2002	8/31/2007	OFFICE SPACE	1,300
	TRC	197 MAIN STREET	6/25/1974	6/24/2073	NON-OFFICE SPACE*	6,586
GRANBY	DMR	N/A	8/17/1992	8/16/2012	NON-OFFICE SPACE*	1,820
GREAT BARRINGTON	BCC	343 MAIN STREET	10/1/1997	9/30/2007	NON-OFFICE SPACE*	11,000
	MRC	41 MAHAIWE STREET	12/3/1996	12/2/2004	OFFICE SPACE	182
	TRC	9 GILMORE AVENUE	1/1/2000	12/31/2004	NON-OFFICE SPACE*	9,294
GREENFIELD	DCS	6 ARCH STREET	3/1/2004	2/28/2009	OFFICE SPACE	7,100
	DMR	N/A	5/1/1991	4/30/2006	NON-OFFICE SPACE*	1,613

Table 5: Active Lease Agreements

Municipality	Agency	Street Address	Start Date	End Date	Space	Area (USF)
GREENFIELD	DSS	ONE ARCH PLACE	9/1/1997	8/31/2007	OFFICE SPACE	13,243
	DTA	6 ARCH STREET	4/7/1995	4/6/2005	OFFICE SPACE	9,081
	GCC	270 MAIN STREET	1/1/1995	12/31/2004	NON-OFFICE SPACE*	16,596
	MRC	238 MAIN STREET	4/1/2002	3/31/2007	OFFICE SPACE	2,890
	NWD	13 CONWAY STREET/102 MAIN STREET	7/1/2002	6/30/2012	OFFICE SPACE	11,482
	RMV	91 MAIN STREET	7/1/2000	6/30/2006	OFFICE SPACE	300
	SDF	160 ELM STREET	10/16/2004	10/15/2007	NON-OFFICE SPACE*	15,182
	TRC	104 MAIN STREET	7/1/1998	6/30/2013	NON-OFFICE SPACE*	13,070
HADLEY	DMR	N/A	9/14/1992	9/13/2012	NON-OFFICE SPACE*	1,760
	DMR	N/A	10/25/1992	10/24/2012	NON-OFFICE SPACE*	4,450
	RMV	189 RUSSELL STREET	2/10/2001	2/9/2006	OFFICE SPACE	4,772
	TRC	116 RUSSELL STREET (ROUTE 9)	6/10/2003	6/9/2008	NON-OFFICE SPACE*	16,742
	UMA	111 NORTH MAPLE STREET	9/1/1995	8/31/2005	NON-OFFICE SPACE*	76,216
HAMILTON	DMR	N/A	6/1/1997	5/31/2007	NON-OFFICE SPACE*	1,914
HAMPDEN	DMR	N/A	8/21/1992	8/20/2012	NON-OFFICE SPACE*	1,805
HANOVER	DMR	N/A	8/1/2002	7/31/2032	NON-OFFICE SPACE*	2,350
HANSON	DMR	N/A	7/1/2000	6/30/2030	NON-OFFICE SPACE*	1,919
HATFIELD	DMR	N/A	7/1/1993	6/30/2013	NON-OFFICE SPACE*	1,915
HAVERHILL	DMR	18 ESSEX STREET	8/12/2000	8/11/2005	OFFICE SPACE	6,136
	DMR	N/A	8/1/1997	7/31/2007	NON-OFFICE SPACE*	1,960
	DSS	3 FERRY STREET	6/1/1998	5/31/2008	OFFICE SPACE	10,700
	DTA	755 MAIN STREET	7/7/1995	7/6/2005	OFFICE SPACE	12,200
HOLYOKE	CME	1221 MAIN STREET	4/1/1997	3/31/2007	OFFICE SPACE	1,740
	CME	1233 MAIN STREET	4/1/1997	3/31/2007	NON-OFFICE SPACE*	994
	DMH	4 VALLEY MILL ROAD	6/19/1998	6/18/2008	OFFICE SPACE	4,356
	DMR	72-100 FRONT STREET	6/15/2001	6/14/2006	OFFICE SPACE	5,888
	DSS	253-257 HIGH STREET	2/11/1995	2/10/2006	OFFICE SPACE	18,600
	DTA	72-100 FRONT STREET	11/17/1999	11/16/2004	OFFICE SPACE	18,962
	HLY	45 LOWER WESTFIELD ROAD	2/3/2004	2/2/2006	NON-OFFICE SPACE*	19,028
	MRC	187 HIGH STREET	2/1/1996	1/31/2006	OFFICE SPACE	4,475
	SDH	20 KOREAN VETERANS PLAZA	2/17/2004	2/16/2009	NON-OFFICE SPACE*	1,750
	TRC	121 ELM STREET	7/24/1997	7/23/2007	NON-OFFICE SPACE*	12,500
HOUSTON	DOR	2603 AUGUSTA, SUITE 1075	3/26/1998	3/25/2008	OFFICE SPACE	1,806
HUBBARDSTON	DMR	N/A	10/9/1992	10/8/2012	NON-OFFICE SPACE*	2,055
KINGSTON	DMR	N/A	4/1/1997	3/31/2027	NON-OFFICE SPACE*	1,848
	SRB	142R PEMBROKE STREET	9/1/1997	8/31/2007	NON-OFFICE SPACE*	4,719
LAKEVILLE	DEP	20 RIVERSIDE DRIVE	1/1/2005	11/30/2006	OFFICE SPACE	22,380
	DMR	N/A	1/1/1997	12/31/2026	NON-OFFICE SPACE*	1,960
	DMR	N/A	2/1/1999	1/31/2029	NON-OFFICE SPACE*	1,876
	DOB	10 RIVERSIDE DRIVE	5/12/1997	5/11/2007	OFFICE SPACE	1,000
LAWRENCE	DIA	160 WINTHROP STREET	9/4/1999	9/3/2009	OFFICE SPACE	11,000
	DSS	15 UNION STREET	2/25/1999	11/15/2008	OFFICE SPACE	24,311
	DTA	15 UNION STREET	11/16/1998	11/15/2008	OFFICE SPACE	23,724
	DUA	11 LAWRENCE STREET	5/24/1993	5/23/2005	OFFICE SPACE	3,339
	DUA	160 WINTHROP AVENUE	9/1/1995	8/31/2005	OFFICE SPACE	9,200
	MRC	1 PARKER STREET	7/1/2000	6/30/2005	OFFICE SPACE	4,715
	PAR	499 ESSEX STREET	11/15/2001	11/14/2006	OFFICE SPACE	3,267
	RMV	PLAZA 114/73 WINTHROP AVENUE	2/23/2001	2/22/2006	OFFICE SPACE	10,410
	TRC	10 RAILROAD STREET	1/8/1997	1/7/2007	NON-OFFICE SPACE*	17,846
LEOMINSTER	DCS	100 ERDMAN WAY	3/1/1996	2/28/2006	OFFICE SPACE	7,355
	DSS	215 HAMILTON STREET	4/6/1998	6/30/2005	OFFICE SPACE	13,976
	MWC	100 ERDMAN WAY	3/1/1996	2/28/2006	NON-OFFICE SPACE*	13,520
	RMV	80 ERDMAN WAY	11/12/1993	6/30/2005	OFFICE SPACE	6,494
	TRC	24 CHURCH STREET	10/1/1996	9/30/2006	NON-OFFICE SPACE*	14,890
LOWELL	CPC	44 CHURCH STREET	11/1/1998	10/31/2008	OFFICE SPACE	2,500
	DMR	325 CHELMSFORD STREET	12/1/1994	11/30/2005	OFFICE SPACE	4,444
	DOB	77 EAST MERRIMACK STREET	2/1/1997	1/31/2007	OFFICE SPACE	1,069
	DSS	61 EAST MERRIMACK STREET	2/11/1994	2/10/2005	OFFICE SPACE	18,890
	DTA	131 DAVIDSON STREET	12/16/1997	12/15/2007	OFFICE SPACE	21,400
	LOW	175 CABOT STREET	12/1/1996	11/30/2006	NON-OFFICE SPACE*	16,599
	MRC	325 CHELMSFORD STREET	1/1/1996	12/31/2005	OFFICE SPACE	6,100
	NOR	151 WARREN STREET	12/12/1999	12/11/2009	OFFICE SPACE	7,549
	RMV	452 CHELMSFORD STREET	12/1/2001	11/30/2006	OFFICE SPACE	7,590
	TRC	89 APPLETON STREET	5/1/2001	4/30/2016	NON-OFFICE SPACE*	21,815
LUDLOW	DMR	N/A	5/16/1991	5/15/2006	NON-OFFICE SPACE*	1,805
LYNN	DMH	319 LYNNWAY	8/8/1994	8/7/2005	OFFICE SPACE	3,797
	DSS	20 WHEELER STREET	4/1/1999	3/31/2009	OFFICE SPACE	15,643
	NSC	MARKET AND BROAD STREETS	8/15/1995	8/14/2005	OFFICE SPACE	16,500
	TRC	139 CENTRAL AVE & 305 WASHINGTON ST.	10/11/1999	10/10/2014	NON-OFFICE SPACE*	18,042
MALDEN	DOE	17 PLEASANT STREET	11/1/2000	5/2/2008	OFFICE SPACE	10,027
	DOE	350 MAIN STREET	5/3/1993	5/2/2008	OFFICE SPACE	84,694
	DSS	22 PLEASANT STREET	3/1/1994	2/28/2006	OFFICE SPACE	13,956

Table 5: Active Lease Agreements

Municipality	Agency	Street Address	Start Date	End Date	Space	Area (USF)
MALDEN	DTA	200 PLEASANT STREET	7/1/1998	6/30/2008	OFFICE SPACE	17,700
	MCB	ONE HIGHLAND AVENUE	6/1/2001	5/31/2006	NON-OFFICE SPACE*	21,025
	MRC	157 PLEASANT STREET	6/10/2002	6/9/2007	OFFICE SPACE	5,610
	NOR	14 SUMMER STREET	11/17/1995	11/16/2005	OFFICE SPACE	2,100
MARION	DMR	N/A	12/1/1996	11/30/2026	NON-OFFICE SPACE*	1,894
MARLBOROUGH	DCS	201 BOSTON POST ROAD WEST	10/1/2002	9/30/2007	OFFICE SPACE	6,845
MARSHFIELD	DMR	N/A	6/1/1999	5/30/2029	NON-OFFICE SPACE*	1,848
MATTAPOISETT	DMR	N/A	12/1/1996	11/30/2026	NON-OFFICE SPACE*	1,632
MEDFORD	DOR	970 FELLSWAY	2/1/2005	1/31/2010	NON-OFFICE SPACE*	31,801
	DPW	MYSTIC CENTER GARAGE	7/28/1997	7/31/2012	NON-OFFICE SPACE*	950
	DUA	970 FELLSWAY	2/1/2005	1/31/2010	NON-OFFICE SPACE*	4,000
MELROSE	RMV	40 WASHINGTON STREET	11/20/1998	11/19/2008	OFFICE SPACE	5,041
MIDDLEBORO	DMR	N/A	8/1/1996	7/31/2026	NON-OFFICE SPACE*	2,084
MILFORD	DCS	14 BEACH STREET	10/1/1995	9/30/2005	OFFICE SPACE	2,983
	DMR	194 WEST STREET	10/15/1996	10/14/2006	OFFICE SPACE	2,400
	DTA	25 BIRCH STREET	5/1/1999	4/30/2009	OFFICE SPACE	8,810
	MRC	100 MEDWAY ROAD	12/1/1993	12/31/2005	OFFICE SPACE	4,070
	RMV	14 BEACH STREET	2/14/2001	9/30/2005	OFFICE SPACE	2,712
NANTUCKET	RMV	16 BROAD STREET	10/1/1998	9/30/2008	OFFICE SPACE	473
NANTUCKET COUNTY	TRC	MULTIPLE	7/1/1990	6/30/2005	NON-OFFICE SPACE*	5,204
NATICK	MRC	251 WEST CENTRAL STREET	8/1/1997	7/31/2007	OFFICE SPACE	4,035
	TRC	117 EAST CENTRAL STREET	10/1/1999	9/30/2005	NON-OFFICE SPACE*	13,000
NEW BEDFORD	AGO	105 WILLIAM STREET	7/1/2000	6/30/2005	OFFICE SPACE	4,380
	BRI	888 PURCHASE STREET	7/1/1996	6/30/2006	OFFICE SPACE	27,085
	CPC	47 NORTH SECOND STREET	9/11/1995	9/10/2005	OFFICE SPACE	2,666
	DEM	89 NORTH WATER STREET	11/1/1999	10/31/2006	OFFICE SPACE	1,500
	DMH	800 PURCHASE STREET	11/3/1997	11/2/2007	OFFICE SPACE	3,618
	DMR	908 PURCHASE STREET	4/1/1998	3/31/2008	OFFICE SPACE	4,371
	DSS	100 NORTH FRONT STREET	7/7/1997	7/6/2007	OFFICE SPACE	17,000
	DTA	160 WEST RODNEY FRENCH BOULEVARD	5/16/1996	5/15/2006	OFFICE SPACE	19,570
	MCB	800 PURCHASE STREET	12/1/1995	11/30/2005	OFFICE SPACE	3,600
	MRC	888 PURCHASE STREET	8/1/1997	7/31/2007	OFFICE SPACE	4,264
	RMV	1000-1090 KINGS HIGHWAY	8/8/1997	8/7/2007	OFFICE SPACE	5,902
	SMU	182 UNION STREET	8/15/2001	8/14/2021	NON-OFFICE SPACE*	86,274
	TRC	139 HATHAWAY ROAD	11/16/2001	11/15/2006	NON-OFFICE SPACE*	9,374
	TRC	181 HILLMAN STREET, BUILDING #3	12/1/2001	11/30/2006	NON-OFFICE SPACE*	3,526
NEW YORK	DOR	1440 BROADWAY	1/6/1998	1/5/2006	OFFICE SPACE	5,000
NEWBURYPORT	DMR	N/A	6/23/1997	6/22/2007	NON-OFFICE SPACE*	1,800
NEWTON	DCS	288 WALNUT STREET	11/16/1998	5/15/2005	OFFICE SPACE	3,180
	LAB	1001 WATERTOWN STREET	11/1/1994	4/30/2005	NON-OFFICE SPACE*	6,200
NORFOLK COUNTY	TRC	MULTIPLE	7/1/1990	6/30/2005	NON-OFFICE SPACE*	149,447
NORTH ADAMS	DSS	210 STATE STREET	9/16/1997	9/15/2007	OFFICE SPACE	700
	DTA	37 MAIN STREET	4/23/1998	4/22/2008	OFFICE SPACE	8,607
	MRC	85 MAIN STREET	10/1/2002	9/30/2007	OFFICE SPACE	2,475
	NAC	87 BLACKINTON STREET	10/1/2002	9/30/2007	OFFICE SPACE	17,461
	RMV	420 CURRAN HIGHWAY	3/1/1998	2/29/2008	OFFICE SPACE	2,900
	TRC	37 MAIN STREET	6/1/1999	5/31/2014	NON-OFFICE SPACE*	10,734
	TRC	96 MARSHALL STREET	2/1/2005	1/31/2015	NON-OFFICE SPACE*	20,696
NORTH ANDOVER	DMR	N/A	12/1/1995	11/30/2025	NON-OFFICE SPACE*	1,665
	POL	97 COMMERCE WAY	1/1/2005	12/31/2009	NON-OFFICE SPACE*	1,284
NORTH ATTLEBOROUG	RMV	555 KELLEY BOULEVARD	11/17/1997	11/16/2007	OFFICE SPACE	4,226
NORTH BROOKFIELD	DMR	N/A	7/21/1992	7/20/2012	NON-OFFICE SPACE*	2,055
NORTH DARTMOUTH	DMR	N/A	9/1/1996	8/31/2026	NON-OFFICE SPACE*	2,120
	EPS	BRISTOL COUNTY HOUSE OF CORRECTION	9/25/1998	9/24/2008	NON-OFFICE SPACE*	59,142
NORTH READING	DMR	N/A	8/1/1997	7/31/2007	NON-OFFICE SPACE*	1,859
NORTHAMPTON	CPC	403 PLEASANT STREET	3/1/2005	2/28/2010	OFFICE SPACE	1,836
	DCS	243 KING STREET	5/1/1992	6/30/2004	OFFICE SPACE	4,538
	DMR	195 INDUSTRIAL DRIVE	11/1/2004	10/31/2009	NON-OFFICE SPACE*	12,427
	DMR	N/A	10/1/1993	9/30/2013	NON-OFFICE SPACE*	1,928
	DMR	ONE ROUNDHOUSE PLAZA	7/1/1996	6/30/2006	OFFICE SPACE	6,289
	DPH	23 SERVICE CENTER ROAD	3/1/1996	2/28/2006	OFFICE SPACE	8,780
	HSD	492 PLEASANT STREET	12/1/1999	11/30/2009	OFFICE SPACE	2,600
	HSD	HAMPSHIRE JAIL AND HOUSE OF CORRECTIONS	7/1/2001	6/30/2006	NON-OFFICE SPACE*	17,000
	NWD	ONE GLEASON PLAZA	1/1/1998	12/31/2012	OFFICE SPACE	16,556
	TRC	42 GOTHIC STREET	7/1/1996	6/30/2005	NON-OFFICE SPACE*	5,393
	TRC	99 MAIN STREET	1/1/2002	12/31/2100	NON-OFFICE SPACE*	4,838
	TRC	99 MAIN STREET	7/1/2002	6/30/2007	NON-OFFICE SPACE*	5,522
NORTHBOROUGH	SRB	111 OTIS STREET	2/1/1996	1/31/2006	NON-OFFICE SPACE*	8,254
NORWELL	LOT	700 LONGWATER DRIVE	2/1/2001	1/31/2006	NON-OFFICE SPACE*	4,635

Table 5: Active Lease Agreements

Municipality	Agency	Street Address	Start Date	End Date	Space	Area (USF)
NORWOOD	SRB	BLDG. #34 ENDICOTT STREET	11/1/2001	10/31/2006	NON-OFFICE SPACE*	9,560
	TRC	57 PROVIDENCE HIGHWAY	9/15/1997	9/14/2007	NON-OFFICE SPACE*	8,240
OAK BLUFFS	DSS	2 DOUGLAS LANE	9/1/1997	8/31/2007	OFFICE SPACE	968
ORANGE	DMR	N/A	7/27/1992	7/26/2012	NON-OFFICE SPACE*	1,760
	TRC	9-13 SOUTH MAIN STREET, ONE COURT SQUARE	1/1/2004	12/31/2008	NON-OFFICE SPACE*	19,293
PALMER	DMR	N/A	8/12/1991	8/11/2006	NON-OFFICE SPACE*	1,796
PEABODY	DMR	N/A	12/16/1994	12/15/2024	NON-OFFICE SPACE*	2,070
	DMR	N/A	5/25/1995	5/24/2025	NON-OFFICE SPACE*	1,741
	DMR	N/A	6/1/1997	5/31/2007	NON-OFFICE SPACE*	1,810
PELHAM	DMR	N/A	11/1/1993	10/31/2013	NON-OFFICE SPACE*	1,890
PEMBROKE	DMR	N/A	2/15/1995	2/14/2025	NON-OFFICE SPACE*	1,500
PITTSBURGH	DOR	355 FIFTH AVENUE	12/1/1994	11/30/2005	OFFICE SPACE	2,800
PITTSFIELD	BER	7 NORTH STREET & 42 WEST STREET	6/1/1998	5/31/2008	OFFICE SPACE	14,042
	CPC	141 NORTH STREET	9/1/1997	8/31/2007	OFFICE SPACE	2,100
	DCS	160-184 NORTH STREET	5/16/2001	5/15/2006	OFFICE SPACE	12,634
	DOR	2 SOUTH STREET	4/1/1996	3/31/2006	OFFICE SPACE	4,290
	DSS	33 EAGLE STREET	1/11/1999	1/10/2009	OFFICE SPACE	13,580
	DTA	75 SOUTH CHURCH ST., BLDGS. 5 & 12	9/1/1998	9/30/2007	OFFICE SPACE	6,019
	DUA	1450 EAST STREET	2/1/1997	1/31/2007	OFFICE SPACE	1,092
	MRC	6 CLINTON AVENUE	7/1/2001	6/30/2006	OFFICE SPACE	3,300
	SRB	19 HARRIS STREET	3/1/1998	2/28/2008	NON-OFFICE SPACE*	2,792
	TRC	17 WENDELL AVENUE	7/1/2000	1/15/2006	NON-OFFICE SPACE*	32
	TRC	180 NORTH STREET	12/1/1997	11/30/2007	NON-OFFICE SPACE*	13,912
PLYMOUTH	CJT	24 LONG POND ROAD	7/1/2002	6/30/2005	NON-OFFICE SPACE*	4,886
	DMH	40 INDUSTRIAL PARK ROAD	12/1/2002	11/30/2007	OFFICE SPACE	5,444
	DSS	61 INDUSTRIAL PARK ROAD	4/1/1997	3/31/2006	OFFICE SPACE	8,600
	DTA	61 - 67 INDUSTRIAL PARK ROAD EXTENSION	11/1/1996	10/31/2006	OFFICE SPACE	9,546
	MRC	40 INDUSTRIAL PARK ROAD	10/1/1997	9/30/2007	OFFICE SPACE	3,281
	PLY	14 MAIN STREET EXTENSION	10/1/2004	9/30/2009	OFFICE SPACE	1,309
	POL	246 SOUTH MEADOW ROAD	10/1/2001	9/30/2006	NON-OFFICE SPACE*	13,860
	RMV	40 INDUSTRIAL PARK ROAD	7/1/2003	6/30/2008	OFFICE SPACE	4,500
	SRB	PLYMOUTH AIRPORT, SOUTH MEADOW RD.	7/1/1995	6/30/2005	NON-OFFICE SPACE*	1,500
PLYMOUTH COUNTY	TRC	MULTIPLE	7/1/1990	6/30/2005	NON-OFFICE SPACE*	118,788
POCASSET	FWE	50 PORTSIDE DRIVE	12/23/1996	6/30/2005	OFFICE SPACE	7,387
QUINCY	ADD	1150 HANCOCK STREET	6/1/2003	5/31/2008	OFFICE SPACE	2,775
	DAC	1515 HANCOCK STREET	1/22/1999	1/21/2009	OFFICE SPACE	6,234
	MRC	275 HANCOCK STREET	1/1/1999	12/31/2008	OFFICE SPACE	5,469
	NFK	N/A	3/15/2001	3/14/2006	OFFICE SPACE	6,942
	OFC	1250 HANCOCK STREET	1/1/2002	12/31/2006	OFFICE SPACE	4,750
	PAR	6 FORT STREET	10/15/1993	6/30/2005	OFFICE SPACE	3,293
	RMV	1585 HANCOCK STREET	7/1/1996	6/30/2006	OFFICE SPACE	8,000
	TRC	1150 HANCOCK STREET	7/10/1996	7/9/2006	NON-OFFICE SPACE*	4,810
RANDOLPH	RMV	116 YORK AVENUE	12/1/1997	11/30/2007	NON-OFFICE SPACE*	26,301
RAYNHAM	DMR	N/A	10/1/1995	9/30/2025	NON-OFFICE SPACE*	1,700
READING	RMV	275 SALEM STREET	5/23/1988	6/30/2004	OFFICE SPACE	9,000
REHOBOTH	DMR	221 PERRYVILLE ROAD	4/1/2005	3/15/2015	NON-OFFICE SPACE*	2,100
REVERE	DMA	300 OCEAN AVENUE	9/14/1998	9/13/2008	OFFICE SPACE	14,830
	DTA	300 OCEAN AVENUE	3/4/1994	3/3/2005	OFFICE SPACE	22,431
	RGT	454 BROADWAY	6/1/2001	5/31/2006	OFFICE SPACE	5,250
ROCHESTER	DMR	N/A	12/1/1996	11/30/2026	NON-OFFICE SPACE*	1,894
RUTLAND	DMR	N/A	8/11/1992	8/10/2012	NON-OFFICE SPACE*	2,055
SALEM	CHS	45 CONGRESS STREET	11/1/2000	10/31/2010	OFFICE SPACE	15,151
	CPC	1 SALEM GREEN	6/1/1998	5/31/2008	OFFICE SPACE	4,870
	DEP	35 CONGRESS STREET, BLDG. 2	5/1/1998	3/14/2006	OFFICE SPACE	3,500
	DOR	35 CONGRESS STREET	9/23/2002	9/22/2007	OFFICE SPACE	20,845
	DSS	45 CONGRESS STREET	11/1/1997	10/31/2007	OFFICE SPACE	18,111
	DTA	35 CONGRESS STREET, BLDG. 2	3/15/1996	3/14/2006	OFFICE SPACE	28,358
	EAS	1 EAST INDIA SQUARE	9/11/1995	9/10/2005	OFFICE SPACE	22,284
	MRC	45 CONGRESS STREET, BLDG. # 3	4/1/1996	3/31/2006	OFFICE SPACE	4,817
	TRC	45 CONGRESS STREET	11/1/1998	10/31/2013	NON-OFFICE SPACE*	14,100
	TRC	50 WASHINGTON STREET	7/1/2004	6/30/2009	NON-OFFICE SPACE*	3,170
SALISBURY	SDE	197 ELM STREET	1/8/2001	1/7/2006	NON-OFFICE SPACE*	4,772
	SDE	80 ELM STREET	3/1/2005	2/28/2010	NON-OFFICE SPACE*	5,768
SCITUATE	DMR	N/A	2/1/2002	1/31/2032	NON-OFFICE SPACE*	2,540
SOMERSET	DMR	N/A	9/1/1995	8/31/2025	NON-OFFICE SPACE*	2,200
SOMERVILLE	DMR	255 ELM STREET	8/1/2001	7/31/2006	OFFICE SPACE	4,987
	DTA	ONE DAVIS SQUARE	3/21/1994	3/20/2005	OFFICE SPACE	18,134
	NOR	21 MCGRATH HIGHWAY	1/1/2001	12/31/2005	OFFICE SPACE	9,125
	PER	5 MIDDLESEX AVENUE	7/1/1998	6/30/2008	OFFICE SPACE	14,500
SOUTH DEERFIELD	DMR	N/A	9/14/1992	9/13/2012	NON-OFFICE SPACE*	1,760

Table 5: Active Lease Agreements

Municipality	Agency	Street Address	Start Date	End Date	Space	Area (USF)
SOUTH YARMOUTH	RMV	1082-1084 ROUTE 28	5/17/1999	5/16/2009	OFFICE SPACE	5,536
SOUTHAMPTON	DMR	N/A	10/1/1992	9/30/2012	NON-OFFICE SPACE*	1,760
SOUTHBRIDGE	DTA	79 NORTH STREET	7/1/1995	6/30/2005	OFFICE SPACE	9,300
	RMV	926 WEST MAIN STREET	3/1/1985	6/30/2004	OFFICE SPACE	3,100
SPRINGFIELD	AGO	1350 MAIN STREET	1/14/2002	1/13/2007	OFFICE SPACE	7,300
	CPC	1145 MAIN STREET	1/28/1998	1/27/2008	OFFICE SPACE	5,900
	DEP	FRANK B. MURRAY STREET	7/1/2000	6/30/2005	NON-OFFICE SPACE*	13
	DMA	333 BRIDGE STREET	6/28/1999	6/27/2009	OFFICE SPACE	12,285
	DMR	N/A	6/6/1991	6/5/2006	NON-OFFICE SPACE*	1,796
	DMR	N/A	8/1/1991	7/31/2006	NON-OFFICE SPACE*	1,616
	DOR	115 STATE STREET	2/15/1996	2/14/2006	OFFICE SPACE	14,184
	DSS	112 INDUSTRY AVENUE	9/13/1999	9/12/2009	OFFICE SPACE	15,293
	DSS	1537 MAIN STREET	1/16/1996	1/15/2006	OFFICE SPACE	28,587
	DTA	310 STATE STREET	2/1/2003	1/31/2008	OFFICE SPACE	23,717
	DTA	95 LIBERTY STREET	8/1/2002	7/31/2007	OFFICE SPACE	26,698
	DUA	88 INDUSTRY AVENUE	3/1/1993	2/28/2006	OFFICE SPACE	17,537
	LOT	16-20 FRONT STREET	6/1/2004	5/31/2009	OFFICE SPACE	6,127
	MRC	ONE FEDERAL STREET. BLDG. 102-1	1/1/2003	12/31/2007	OFFICE SPACE	7,972
	RMV	1655 BOSTON ROAD STORE NO. P-11	5/1/2002	4/30/2007	OFFICE SPACE	500
	SDH	26 HOWARD STREET	7/1/1999	6/30/2009	NON-OFFICE SPACE*	43,672
	SDH	311 STATE STREET	10/21/2000	10/20/2010	OFFICE SPACE	16,000
	TRB	101 STATE STREET	10/1/1999	9/30/2009	OFFICE SPACE	1,953
	TRC	1441 MAIN STREET	10/1/1998	9/30/2008	NON-OFFICE SPACE*	5,000
	UMA	130 MAPLE STREET	12/1/1995	11/30/2005	OFFICE SPACE	800
	WES	55 STATE STREET	2/1/2000	1/31/2010	OFFICE SPACE	11,722
STOUGHTON	DMR	N/A	5/1/1997	4/30/2027	NON-OFFICE SPACE*	1,632
STURBRIDGE	MRC	FISKE HILL MALL. 57 MAIN STREET	8/10/2002	8/9/2007	OFFICE SPACE	2,860
SUNDERLAND	DMR	N/A	2/1/1993	1/31/2013	NON-OFFICE SPACE*	1,727
TAUNTON	BRI	4 COURT STREET	3/1/2004	2/28/2009	OFFICE SPACE	1,659
	DMA	160 MIDDLEBORO AVENUE	11/17/1997	11/16/2007	NON-OFFICE SPACE*	16,348
	DMA	21 SPRING STREET	4/1/2001	3/31/2006	OFFICE SPACE	14,000
	DMR	21 SPRING STREET	10/1/1996	9/30/2006	OFFICE SPACE	5,800
	DMR	N/A	10/1/1995	9/30/2025	NON-OFFICE SPACE*	1,650
	DTA	21 SPRING STREET	1/1/2003	12/31/2007	OFFICE SPACE	14,850
	DUA	37 MAIN STREET	5/1/1993	4/30/2005	OFFICE SPACE	2,800
	MRC	21 SPRING STREET	4/1/2004	3/31/2009	OFFICE SPACE	6,727
	RMV	ONE WASHINGTON STREET	3/21/2005	3/20/2010	OFFICE SPACE	3,815
	SRB	140 NORTH WALKER STREET	12/20/2004	12/19/2009	NON-OFFICE SPACE*	5,904
	TRC	120 COHANNET STREET	3/1/2004	2/28/2009	NON-OFFICE SPACE*	32,264
	TRC	18 BROADWAY	7/1/1999	6/30/2005	NON-OFFICE SPACE*	3,730
TEMPLETON	DMR	N/A	7/22/1996	7/21/2006	NON-OFFICE SPACE*	2,600
TEWKSBURY	DMR	N/A	4/1/1995	3/31/2025	NON-OFFICE SPACE*	1,960
	DMR	N/A	6/1/1997	5/31/2007	NON-OFFICE SPACE*	2,144
WAE	DMR	N/A	5/25/1992	5/24/2012	NON-OFFICE SPACE*	1,820
WAKEFIELD	DMH	27 WATER STREET	7/5/1998	7/4/2008	OFFICE SPACE	4,200
	DMR	27 WATER STREET	5/1/2002	4/30/2007	OFFICE SPACE	5,525
	DMR	N/A	8/1/1997	7/31/2007	NON-OFFICE SPACE*	1,960
WALES	DMR	N/A	4/1/1997	3/31/2007	NON-OFFICE SPACE*	2,780
WALPOLE	DMR	125 WEST STREET	3/28/1996	3/27/2006	OFFICE SPACE	5,484
WALTHAM	DMR	N/A	7/1/1997	6/30/2007	NON-OFFICE SPACE*	1,824
	SRB	11 SUN STREET	1/1/1996	12/31/2005	NON-OFFICE SPACE*	3,300
WARE	DMR	N/A	5/18/1992	5/17/2012	NON-OFFICE SPACE*	1,889
	TRC	71 SOUTH STREET SCHOOL	2/1/1985	9/30/2005	NON-OFFICE SPACE*	12,956
WAREHAM	ENV	2870 CRANBERRY HIGHWAY	12/11/1997	12/10/2007	OFFICE SPACE	1,465
WASHINGTON	GOV	444 N. CAPITOL STREET	2/1/1987	1/31/2007	OFFICE SPACE	1,504
WATERTOWN	RMV	550 ARSENAL STREET	8/1/1997	1/31/2006	OFFICE SPACE	6,345
WEBSTER	SDW	562 WEST MAIN STREET	10/1/2000	9/30/2005	OFFICE SPACE	4,500
WEST CONCORD	DOC	BARRETT'S MILL ROAD	7/1/2001	6/30/2006	NON-OFFICE SPACE*	2,753
WEST SPRINGFIELD	DMR	N/A	12/14/1992	12/13/2012	NON-OFFICE SPACE*	2,250
WESTFIELD	DMH	53 SOUTHAMPTON ROAD	5/1/1994	4/30/2005	OFFICE SPACE	3,070
	DMR	N/A	12/1/1992	11/30/2012	NON-OFFICE SPACE*	2,250
	TRC	224 ELM STREET	1/1/2001	12/31/2005	NON-OFFICE SPACE*	22,577
WEYMOUTH	CJT	144 HOUGHTON ROAD. BUILDINGS 122 & 121	7/1/2003	6/30/2005	OFFICE SPACE	6,307
	CJT	31 SHEA MEMORIAL DRIVE. RUNWAYS	7/1/2003	6/30/2005	NON-OFFICE SPACE*	1
	CJT	484 SHEA MEMORIAL DRIVE. BUILDING 75	6/20/2001	6/30/2005	NON-OFFICE SPACE*	14,575
	DMR	1221 MAIN STREET	3/1/2001	2/28/2006	OFFICE SPACE	4,852
	DSS	541 MAIN STREET	11/1/1998	10/31/2008	OFFICE SPACE	14,388
WHITINSVILLE	DSS	185 CHURCH STREET	4/1/1993	6/30/2005	OFFICE SPACE	13,000
WHITMAN	DMR	N/A	1/1/1999	12/31/2028	NON-OFFICE SPACE*	1,858

Table 5: Active Lease Agreements

Municipality	Agency	Street Address	Start Date	End Date	Space	Area (USF)
WILMINGTON	DMR	N/A	2/25/1994	2/24/2024	NON-OFFICE SPACE*	2,184
WINCHENDON	TRC	78-86 CENTRAL STREET	8/14/2001	6/30/2007	NON-OFFICE SPACE*	8,856
WOBURN	LOT	11 & 28 CUMMINGS PARK	7/1/2004	6/30/2009	OFFICE SPACE	10,661
	MCC	100 SYLVAN ROAD	1/24/1997	1/23/2007	NON-OFFICE SPACE*	9,981
	NOR	397 MAIN STREET	12/1/1997	11/30/2007	OFFICE SPACE	1,700
WORCESTER	AGO	ONE EXCHANGE PLACE	5/15/2000	5/14/2005	OFFICE SPACE	4,200
	CPC	340 MAIN STREET	7/1/1998	6/30/2008	OFFICE SPACE	3,500
	DCS	44 FRONT STREET	3/1/2000	2/28/2010	OFFICE SPACE	16,469
	DEP	627 MAIN STREET	11/1/1996	10/31/2009	OFFICE SPACE	41,470
	DIA	340 MAIN STREET	7/1/2004	6/30/2009	OFFICE SPACE	9,188
	DMR	40 SOUTHBRIDGE STREET	5/1/1996	4/30/2006	OFFICE SPACE	7,570
	DOR	40 SOUTHBRIDGE STREET	9/1/1996	8/31/2006	OFFICE SPACE	29,483
	DSS	340 MAIN STREET	8/13/1994	8/12/2005	OFFICE SPACE	30,234
	DTA	9 WALNUT STREET	7/1/1996	6/30/2006	OFFICE SPACE	28,822
	DUA	340 MAIN STREET	4/1/2000	3/31/2005	OFFICE SPACE	6,200
	LOT	85 PRESCOTT STREET	1/1/1996	12/31/2005	OFFICE SPACE	41,000
	MCB	390 MAIN STREET	6/1/2002	5/31/2007	OFFICE SPACE	2,400
	MCD	340 MAIN STREET	1/28/1998	1/27/2008	OFFICE SPACE	800
	MID	332 MAIN STREET	7/1/1998	6/30/2008	OFFICE SPACE	21,312
	MID	332 MAIN STREET	5/3/1999	5/2/2009	OFFICE SPACE	2,530
	MRC	10-20 FRONT STREET	9/9/1998	9/8/2008	OFFICE SPACE	23,972
	MRC	359 MAIN STREET	7/17/2001	7/16/2006	OFFICE SPACE	7,300
	PAR	332 MAIN STREET	4/12/1993	4/11/2005	OFFICE SPACE	3,300
	OCC	100 FRONT STREET	5/1/2002	4/30/2007	NON-OFFICE SPACE*	11,259
	SDW	340 MAIN STREET	6/1/2001	5/31/2006	OFFICE SPACE	8,700
	TRC	MEMORIAL AUDITORIUM, LINCOLN SQUARE	8/1/1998	12/31/2007	NON-OFFICE SPACE*	27,518
	TRC	WORCESTER MEMORIAL AUDITORIUM	1/1/2002	12/31/2005	NON-OFFICE SPACE*	7,056
	UMM	365 PLANTATION STREET	7/1/2000	6/30/2005	NON-OFFICE SPACE*	17,655
	UMM	373 PLANTATION STREET	11/1/1989	6/30/2008	NON-OFFICE SPACE*	71,250
YARMOUTHPORT	SRB	86 WILLOW STREET	1/1/1998	12/31/2007	OFFICE SPACE	750

Total area leased: **7,228,102**

Table 6

Surplus Property, Property Under Agreement And County Transfers to the Commonwealth By Status, Agency and Facility Name

Table 6: Surplus, County Transfer, Under Agreement Properties by Status/Agency/Facility

Status	Agn	Facility Name	Acres	Improvement	GrSqFt	Municipalit	Street
S	CAM	OAKDALE COMPLEX	32	Admin Bld / John Augustus Ha	23300	West Boylsto	Beaman St. Rout
S	CAM	OAKDALE COMPLEX		Dormitory	12600	West Boylsto	Beaman St. Rout
S	CAM	OAKDALE COMPLEX		Garage	1430	West Boylsto	Beaman St. Rout
S	CAM	OAKDALE COMPLEX		Gymnasium	4200	West Boylsto	Beaman St. Rout
S	CAM	SUR 105 SOUTH HUNTINGTON A	1.12			Boston - Jam	South Huntingto
S	CAM	SUR 105 SOUTH HUNTINGTON B	0.68	Indian Affairs Center	39000	Boston - Jam	South Huntingto
S	CAM	SUR ARMORY - NEW BEDFORD	1.29	Armory	81923	New Bedford	Pleasant St.
S	CAM	SUR ARMORY - STOUGHTON	2.66	Armory	14500	Stoughton	Pleasant St.
S	CAM	SUR DMR LAND PARCEL	0.37			Danvers	Maple St.
S	CAM	SUR FITCHBURG STATE COLLEGE	0.16	Center for the Arts		Fitchburg	Main St.
S	CAM	SUR FORMER FISHER HILL RESERVOIR	10.55	Gatehouse		Brookline	Fisher Avenue
S	CAM	SUR FORMER WORCESTER COUNTY HOSPI	30	Worcester County Sanatorium	100424	West Boylsto	Hospital Road
S	CAM	SUR GRAFTON COMPLEX LANDLOCK	35.17			Westboroug	Westboro Road
S	CAM	SUR GRAFTON COMPLEX LOT A	79			Shrewsbury	Green Street
S	CAM	SUR GRAFTON COMPLEX LOT B	18.22			Shrewsbury	Green Street
S	CAM	SUR GRAFTON COMPLEX LOT C	65.29			Shrewsbury	Green Street
S	CAM	SUR INCINERATOR PARCEL	3.43			Boston - SoB	South Bay Ave.
S	CAM	SUR LANCASTER COMPLEX	6.6			Bolton	ForbushMill+Wil
S	CAM	SUR LANCASTER COMPLEX	23			Bolton	ForbushMill+Wil
S	CAM	SUR LYMAN SCHOOL FOR BOYS	4.72			Westboroug	Milk Street
S	CAM	SUR LYMAN SCHOOL FOR BOYS	6.25			Westboroug	Oak Street
S	CAM	SUR LYMAN SCHOOL FOR BOYS	94.58	Civil Defense	3250	Westboroug	Milk/Lyman/Oak
S	CAM	SUR LYMAN SCHOOL FOR BOYS		Garage	450	Westboroug	Milk/Lyman/Oak
S	CAM	SUR LYMAN SCHOOL FOR BOYS		Maintenance/Security	35620	Westboroug	Milk/Lyman/Oak
S	CAM	SUR LYMAN SCHOOL FOR BOYS		Power Plant	13950	Westboroug	Milk/Lyman/Oak
S	CAM	SUR LYMAN SCHOOL FOR BOYS		Residence Garage #35	900	Westboroug	Milk/Lyman/Oak
S	CAM	SUR LYMAN SCHOOL FOR BOYS		Residence Garage #36	730	Westboroug	Milk/Lyman/Oak
S	CAM	SUR MDC HEADQUARTERS	0.18	Office Headquarters	70000	Boston	Somerset St.
S	CAM	SUR MEDFIELD STATE HOSPITAL At RR	1.57			Medfield	Colonial Rd.
S	CAM	SUR MEDFIELD STATE HOSPITAL PARCEL A	157.9	Administration Building A	15412	Medfield	Hospital Rd.
S	CAM	SUR MEDFIELD STATE HOSPITAL PARCEL A		B-1 Southgate Building	15272	Medfield	Hospital Rd.
S	CAM	SUR MEDFIELD STATE HOSPITAL PARCEL A		B-2 Office Building	15272	Medfield	Hospital Rd.
S	CAM	SUR MEDFIELD STATE HOSPITAL PARCEL A		B-3 Area Office	15272	Medfield	Hospital Rd.
S	CAM	SUR MEDFIELD STATE HOSPITAL PARCEL A		B-4 Ward Building	15272	Medfield	Hospital Rd.
S	CAM	SUR MEDFIELD STATE HOSPITAL PARCEL A		C-1 Building	17738	Medfield	Hospital Rd.

*This table contains some properties that have been declared surplus by state agencies. It should not be implied, however, that all of the propertie listed in this table are surplus to either current or foreseeable state uses.

*Status Key: S = Surplus, D = Under Agreement, C = County Transfer

Table 6: Surplus, County Transfer, Under Agreement Properties by Status/Agency/Facility

Status	Agn	Facility Name	Acres	Improvement	GrSqFt	Municipalit	Street
S	CAM	SUR MEDFIELD STATE HOSPITAL PARCEL A	157.9	C-1X House	2580	Medfield	Hospital Rd.
S	CAM	SUR MEDFIELD STATE HOSPITAL PARCEL A		C-2 Ward Building	17738	Medfield	Hospital Rd.
S	CAM	SUR MEDFIELD STATE HOSPITAL PARCEL A		C-2X House	3800	Medfield	Hospital Rd.
S	CAM	SUR MEDFIELD STATE HOSPITAL PARCEL A		C-3 Ward Building	17738	Medfield	Hospital Rd.
S	CAM	SUR MEDFIELD STATE HOSPITAL PARCEL A		C-4 Ward Building	17738	Medfield	Hospital Rd.
S	CAM	SUR MEDFIELD STATE HOSPITAL PARCEL A		Clark Building	79776	Medfield	Hospital Rd.
S	CAM	SUR MEDFIELD STATE HOSPITAL PARCEL A		Clubhouse	11834	Medfield	Hospital Rd.
S	CAM	SUR MEDFIELD STATE HOSPITAL PARCEL A		D-1 Building	9315	Medfield	Hospital Rd.
S	CAM	SUR MEDFIELD STATE HOSPITAL PARCEL A		D-2 Building Rehab Unit	9315	Medfield	Hospital Rd.
S	CAM	SUR MEDFIELD STATE HOSPITAL PARCEL A		D-3 Ward Building	9315	Medfield	Hospital Rd.
S	CAM	SUR MEDFIELD STATE HOSPITAL PARCEL A		D-4 Ward Building	9315	Medfield	Hospital Rd.
S	CAM	SUR MEDFIELD STATE HOSPITAL PARCEL A		E-1 Building	16986	Medfield	Hospital Rd.
S	CAM	SUR MEDFIELD STATE HOSPITAL PARCEL A		E-2 Building	16980	Medfield	Hospital Rd.
S	CAM	SUR MEDFIELD STATE HOSPITAL PARCEL A		East Hall	24730	Medfield	Hospital Rd.
S	CAM	SUR MEDFIELD STATE HOSPITAL PARCEL A		Employee Cottage #1	3654	Medfield	Hospital Rd.
S	CAM	SUR MEDFIELD STATE HOSPITAL PARCEL A		Employee Cottage #3	3654	Medfield	Hospital Rd.
S	CAM	SUR MEDFIELD STATE HOSPITAL PARCEL A		Employee Cottage #5	3654	Medfield	Hospital Rd.
S	CAM	SUR MEDFIELD STATE HOSPITAL PARCEL A		Employee Cottage #6	3654	Medfield	Hospital Rd.
S	CAM	SUR MEDFIELD STATE HOSPITAL PARCEL A		F-1 Building	29403	Medfield	Hospital Rd.
S	CAM	SUR MEDFIELD STATE HOSPITAL PARCEL A		F-2 Ward Building	37000	Medfield	Hospital Rd.
S	CAM	SUR MEDFIELD STATE HOSPITAL PARCEL A		Farm House Oddysey	13380	Medfield	Hospital Rd.
S	CAM	SUR MEDFIELD STATE HOSPITAL PARCEL A		Fire Pump House	225	Medfield	Hospital Rd.
S	CAM	SUR MEDFIELD STATE HOSPITAL PARCEL A		Fuel Tank	480	Medfield	Hospital Rd.
S	CAM	SUR MEDFIELD STATE HOSPITAL PARCEL A		G-1 Library	21630	Medfield	Hospital Rd.
S	CAM	SUR MEDFIELD STATE HOSPITAL PARCEL A		G-4 Former Chapel	21630	Medfield	Hospital Rd.
S	CAM	SUR MEDFIELD STATE HOSPITAL PARCEL A		Garage Lindberg House (Os-7)	552	Medfield	Hospital Rd.
S	CAM	SUR MEDFIELD STATE HOSPITAL PARCEL A		GarageStonegateHouse Os-6	400	Medfield	Hospital Rd.
S	CAM	SUR MEDFIELD STATE HOSPITAL PARCEL A		Gazebo	62	Medfield	Hospital Rd.
S	CAM	SUR MEDFIELD STATE HOSPITAL PARCEL A		Greenhouse (New)	1800	Medfield	Hospital Rd.
S	CAM	SUR MEDFIELD STATE HOSPITAL PARCEL A		Greenhouse (Old)	430	Medfield	Hospital Rd.
S	CAM	SUR MEDFIELD STATE HOSPITAL PARCEL A		Hillside House Os-8	3308	Medfield	Hospital Rd.
S	CAM	SUR MEDFIELD STATE HOSPITAL PARCEL A		Infirmary	8311	Medfield	Hospital Rd.
S	CAM	SUR MEDFIELD STATE HOSPITAL PARCEL A		L-1 Building	17495	Medfield	Hospital Rd.
S	CAM	SUR MEDFIELD STATE HOSPITAL PARCEL A		L-2 Ward Building	17494	Medfield	Hospital Rd.
S	CAM	SUR MEDFIELD STATE HOSPITAL PARCEL A		Lee Building	15593	Medfield	Hospital Rd.

*This table contains some properties that have been declared surplus by state agencies. It should not be implied, however, that all of the propertie listed in this table are surplus to either current or foreseeable state uses.

*Status Key: S = Surplus, D = Under Agreement, C = County Transfer

Table 6: Surplus, County Transfer, Under Agreement Properties by Status/Agency/Facility

Status	Agn	Facility Name	Acres	Improvement	GrSqFt	Municipalit	Street
S	CAM	SUR MEDFIELD STATE HOSPITAL PARCEL A	157.9	Linberg House	4541	Medfield	Hospital Rd.
S	CAM	SUR MEDFIELD STATE HOSPITAL PARCEL A		Machine Shop	18000	Medfield	Hospital Rd.
S	CAM	SUR MEDFIELD STATE HOSPITAL PARCEL A		Old Garage	5760	Medfield	Hospital Rd.
S	CAM	SUR MEDFIELD STATE HOSPITAL PARCEL A		Paint Shop	2250	Medfield	Hospital Rd.
S	CAM	SUR MEDFIELD STATE HOSPITAL PARCEL A		Plumber Storage	2620	Medfield	Hospital Rd.
S	CAM	SUR MEDFIELD STATE HOSPITAL PARCEL A		Power House	7497	Medfield	Hospital Rd.
S	CAM	SUR MEDFIELD STATE HOSPITAL PARCEL A		R Building	34464	Medfield	Hospital Rd.
S	CAM	SUR MEDFIELD STATE HOSPITAL PARCEL A		Receiving/Laundry	24622	Medfield	Hospital Rd.
S	CAM	SUR MEDFIELD STATE HOSPITAL PARCEL A		S Building Training Academy	47499	Medfield	Hospital Rd.
S	CAM	SUR MEDFIELD STATE HOSPITAL PARCEL A		Service Building	66541	Medfield	Hospital Rd.
S	CAM	SUR MEDFIELD STATE HOSPITAL PARCEL A		Sewer Station	900	Medfield	Hospital Rd.
S	CAM	SUR MEDFIELD STATE HOSPITAL PARCEL A		Shed A (by Kitchen)	102	Medfield	Hospital Rd.
S	CAM	SUR MEDFIELD STATE HOSPITAL PARCEL A		Shed B (by new Greenhouse)	102	Medfield	Hospital Rd.
S	CAM	SUR MEDFIELD STATE HOSPITAL PARCEL A		Shed C (by Clark Building)	120	Medfield	Hospital Rd.
S	CAM	SUR MEDFIELD STATE HOSPITAL PARCEL A		Shed D (Ladder)	400	Medfield	Hospital Rd.
S	CAM	SUR MEDFIELD STATE HOSPITAL PARCEL A		Shed E (Lumber)	2600	Medfield	Hospital Rd.
S	CAM	SUR MEDFIELD STATE HOSPITAL PARCEL A		Shed F (Misc)	1600	Medfield	Hospital Rd.
S	CAM	SUR MEDFIELD STATE HOSPITAL PARCEL A		Shed G	1100	Medfield	Hospital Rd.
S	CAM	SUR MEDFIELD STATE HOSPITAL PARCEL A		Stonegate House Os-6	3308	Medfield	Hospital Rd.
S	CAM	SUR MEDFIELD STATE HOSPITAL PARCEL A		Tool Shed	720	Medfield	Hospital Rd.
S	CAM	SUR MEDFIELD STATE HOSPITAL PARCEL A		Vehicle Maintenance Garage	15563	Medfield	Hospital Rd.
S	CAM	SUR MEDFIELD STATE HOSPITAL PARCEL A		Water Tower	1962	Medfield	Hospital Rd.
S	CAM	SUR MEDFIELD STATE HOSPITAL PARCEL A		West Hall Offices	24648	Medfield	Hospital Rd.
S	CAM	SUR MEDFIELD STATE HOSPITAL PARCEL C	5			Medfield	North Meadows
S	CAM	SUR MEDFIELD STATE HOSPITAL PARCEL	22			Medfield	North Meadows
S	CAM	SUR MEDFIELD STATE HOSPITAL WELL	20.3			Medfield	Harding St.
S	CAM	SUR PAUL A DEVER STATE SCHOOL CORE	66	Administration Building	11584	Taunton	Bay Street
S	CAM	SUR PAUL A DEVER STATE SCHOOL CORE		Building 10	22536	Taunton	Bay Street
S	CAM	SUR PAUL A DEVER STATE SCHOOL CORE		Building 12	22536	Taunton	Bay Street
S	CAM	SUR PAUL A DEVER STATE SCHOOL CORE		Building 14	22536	Taunton	Bay Street
S	CAM	SUR PAUL A DEVER STATE SCHOOL CORE		Building 2	22536	Taunton	Bay Street
S	CAM	SUR PAUL A DEVER STATE SCHOOL CORE		Building 4	22536	Taunton	Bay Street
S	CAM	SUR PAUL A DEVER STATE SCHOOL CORE		Building 6	22536	Taunton	Bay Street
S	CAM	SUR PAUL A DEVER STATE SCHOOL CORE		Building 8	22536	Taunton	Bay Street
S	CAM	SUR PAUL A DEVER STATE SCHOOL CORE		Classroom Mapleleaf	16836	Taunton	Bay Street

*This table contains some properties that have been declared surplus by state agencies. It should not be implied, however, that all of the propertie listed in this table are surplus to either current or foreseeable state uses.

*Status Key: S = Surplus, D = Under Agreement, C = County Transfer

Table 6: Surplus, County Transfer, Under Agreement Properties by Status/Agency/Facility

Status	Agn	Facility Name	Acres	Improvement	GrSqFt	Municipalit	Street
S	CAM	SUR PAUL A DEVER STATE SCHOOL CORE	66	Colton Hospital	24253	Taunton	Bay Street
S	CAM	SUR PAUL A DEVER STATE SCHOOL CORE		Fenton Infirmary	53100	Taunton	Bay Street
S	CAM	SUR PAUL A DEVER STATE SCHOOL CORE		Hillside/Cottage D	9578	Taunton	Bay Street
S	CAM	SUR PAUL A DEVER STATE SCHOOL CORE		House 19	1036	Taunton	Bay Street
S	CAM	SUR PAUL A DEVER STATE SCHOOL CORE		House 20	1040	Taunton	Bay Street
S	CAM	SUR PAUL A DEVER STATE SCHOOL CORE		House 31	720	Taunton	Bay Street
S	CAM	SUR PAUL A DEVER STATE SCHOOL CORE		Meadowview/Cottage B	9578	Taunton	Bay Street
S	CAM	SUR PAUL A DEVER STATE SCHOOL CORE		Sunnyside/Cottage A	9578	Taunton	Bay Street
S	CAM	SUR PAUL A DEVER STATE SCHOOL CORE		Westward/Cottage C	9578	Taunton	Bay Street
S	CAM	SUR QUINCY LAND PARCEL	2.5			Quincy	Hancock St.
S	CAM	SUR R.O.W. PARCEL 24-F	0.61			Boston - Rox	Warwick & Trem
S	CAM	SUR R.O.W. PARCEL RTE I-395	3.77			Oxford	Mt. Pleasant St.
S	CAM	SUR RUTLAND HEIGHTS HOSPITAL	88	1 & K Building Parking Lot	0	Rutland	Maple Ave.
S	CAM	SUR RUTLAND HEIGHTS HOSPITAL		Administration/#04	11512	Rutland	Maple Ave.
S	CAM	SUR RUTLAND HEIGHTS HOSPITAL		Apartment Building /#27	7592	Rutland	Maple Ave.
S	CAM	SUR RUTLAND HEIGHTS HOSPITAL		Apartment Building Parking Lo	0	Rutland	Maple Ave.
S	CAM	SUR RUTLAND HEIGHTS HOSPITAL		Buildings I & K /#21	15990	Rutland	Maple Ave.
S	CAM	SUR RUTLAND HEIGHTS HOSPITAL		Burma Road Walkway	3748	Rutland	Maple Ave.
S	CAM	SUR RUTLAND HEIGHTS HOSPITAL		Dui Program /#44	48076	Rutland	Maple Ave.
S	CAM	SUR RUTLAND HEIGHTS HOSPITAL		Duplex 2 & 3 /#14	6220	Rutland	Maple Ave.
S	CAM	SUR RUTLAND HEIGHTS HOSPITAL		Duplex 4 & 5 /#15	6380	Rutland	Maple Ave.
S	CAM	SUR RUTLAND HEIGHTS HOSPITAL		Duplex 6 & 7 /#16	6220	Rutland	Maple Ave.
S	CAM	SUR RUTLAND HEIGHTS HOSPITAL		Duplex 8 & 9 /#19	6220	Rutland	Maple Ave.
S	CAM	SUR RUTLAND HEIGHTS HOSPITAL		Food Service /#12	29077	Rutland	Maple Ave.
S	CAM	SUR RUTLAND HEIGHTS HOSPITAL		Food Service Parking Lot	0	Rutland	Maple Ave.
S	CAM	SUR RUTLAND HEIGHTS HOSPITAL		Garage House /#01	288	Rutland	Maple Ave.
S	CAM	SUR RUTLAND HEIGHTS HOSPITAL		Garage to Duplexes	840	Rutland	Maple Ave.
S	CAM	SUR RUTLAND HEIGHTS HOSPITAL		Garage to Duplexes II	840	Rutland	Maple Ave.
S	CAM	SUR RUTLAND HEIGHTS HOSPITAL		Garages/Storage Building	2340	Rutland	Maple Ave.
S	CAM	SUR RUTLAND HEIGHTS HOSPITAL		Gatehouse #23	361	Rutland	Maple Ave.
S	CAM	SUR RUTLAND HEIGHTS HOSPITAL		Hospital Center /#30	43757	Rutland	Maple Ave.
S	CAM	SUR RUTLAND HEIGHTS HOSPITAL		Hospital East/#02	28690	Rutland	Maple Ave.
S	CAM	SUR RUTLAND HEIGHTS HOSPITAL		Hospital West /#03	28690	Rutland	Maple Ave.
S	CAM	SUR RUTLAND HEIGHTS HOSPITAL		House #1	3728	Rutland	Maple Ave.
S	CAM	SUR RUTLAND HEIGHTS HOSPITAL		Incinerator #35	1044	Rutland	Maple Ave.

*This table contains some properties that have been declared surplus by state agencies. It should not be implied, however, that all of the propertie listed in this table are surplus to either current or foreseeable state uses.

*Status Key: S = Surplus, D = Under Agreement, C = County Transfer

Table 6: Surplus, County Transfer, Under Agreement Properties by Status/Agency/Facility

Status	Agn	Facility Name	Acres	Improvement	GrSqFt	Municipalit	Street
S	CAM	SUR RUTLAND HEIGHTS HOSPITAL	88	Laundry /#45	9712	Rutland	Maple Ave.
S	CAM	SUR RUTLAND HEIGHTS HOSPITAL		Power Plant	3160	Rutland	Maple Ave.
S	CAM	SUR RUTLAND HEIGHTS HOSPITAL		PTSD Front Parking Lot	0	Rutland	Maple Ave.
S	CAM	SUR RUTLAND HEIGHTS HOSPITAL		PTSD Program/#11	17820	Rutland	Maple Ave.
S	CAM	SUR RUTLAND HEIGHTS HOSPITAL		PTSD Reart Parking Lot	0	Rutland	Maple Ave.
S	CAM	SUR RUTLAND HEIGHTS HOSPITAL		Quonset Hut #1	1100	Rutland	Maple Ave.
S	CAM	SUR RUTLAND HEIGHTS HOSPITAL		Quonset Hut #2	1140	Rutland	Maple Ave.
S	CAM	SUR RUTLAND HEIGHTS HOSPITAL		Security Building	600	Rutland	Maple Ave.
S	CAM	SUR RUTLAND HEIGHTS HOSPITAL		Security Building Parking Lot	0	Rutland	Maple Ave.
S	CAM	SUR RUTLAND HEIGHTS HOSPITAL		Shops/Garage/#06	11424	Rutland	Maple Ave.
S	CAM	SUR RUTLAND HEIGHTS HOSPITAL		Surplus Storage/#05	19854	Rutland	Maple Ave.
S	CAM	SUR RUTLAND HEIGHTS HOSPITAL		Theater /#20	20166	Rutland	Maple Ave.
S	CAM	SUR RUTLAND HEIGHTS HOSPITAL		Theater Main Parking Lot	0	Rutland	Maple Ave.
S	CAM	SUR RUTLAND HEIGHTS HOSPITAL		Theater Side Parking Lot	0	Rutland	Maple Ave.
S	CAM	SUR RUTLAND HEIGHTS HOSPITAL		Warehouse #26	9044	Rutland	Maple Ave.
S	CAM	SUR RUTLAND HEIGHTS HOSPITAL		Water Tower II	0	Rutland	Maple Ave.
S	CAM	SUR TREMONT YARD	0.88	Tremont Yard Parking	0	Lowell	Suffollk St.
S	CAM	UMASS LOWELL MILL PARCEL 5	1.51			Lowell	AikenStBetween
S	MDC	SUR REGISTRY OF MOTOR VEHICLES	0.95	Surplus Registry Office	3400	Marlborough	Maple St.
S	MHD	SUR R.O.W. PARCEL LIBERTY ST	0.02			Weymouth	Liberty St.
S	MHD	SUR R.O.W. PARCEL ROUTE 2	0.32			Concord	Assabet Road: R
S	MHD	SUR R.O.W. PARCEL RTE I-190	23.43			Sterling	Route I-190: Sta
S	MHD	SUR STURBRIDGE MASHAPAUG ROAD PAR	9			Sturbridge	Mashapaug Road
D	CAM	COUNTY CONSERVATION LAND	0.02			Topsfield	High Street
D	CAM	COUNTY CONSERVATION LAND	0.35			Peabody	Donna Street
D	CAM	COUNTY CONSERVATION LAND	0.43			Peabody	Lowell Street
D	CAM	COUNTY CONSERVATION LAND	0.9			Middleton	Muzichuk
D	CAM	COUNTY CONSERVATION LAND	1.19			Middleton	Maple Street
D	CAM	COUNTY CONSERVATION LAND	2.76			Middleton	Oak St @ Maple
D	CAM	COUNTY CONSERVATION LAND	3.8			Boxford	Pine Plain Rd.
D	CAM	COUNTY CONSERVATION LAND	4.81			Danvers	Green St.
D	CAM	COUNTY CONSERVATION LAND	5.8			Groveland	Uptack Rd.
D	CAM	COUNTY CONSERVATION LAND	6.4			Danvers	Buxton Rd.
D	CAM	COUNTY CONSERVATION LAND	7.11			Middleton	Bixby Avenue
D	CAM	COUNTY CONSERVATION LAND	8.33			Topsfield	Boston Street

*This table contains some properties that have been declared surplus by state agencies. It should not be implied, however, that all of the propertie listed in this table are surplus to either current or foreseeable state uses.

*Status Key: S = Surplus, D = Under Agreement, C = County Transfer

Table 6: Surplus, County Transfer, Under Agreement Properties by Status/Agency/Facility

Status	Agn	Facility Name	Acres	Improvement	GrSqFt	Municipalit	Street
D	CAM	COUNTY CONSERVATION LAND	10.02			Middleton	Riverview Drive
D	CAM	COUNTY CONSERVATION LAND	10.47			Middleton	River Street
D	CAM	COUNTY CONSERVATION LAND	11.71			Peabody	Lisa Road
D	CAM	COUNTY CONSERVATION LAND	17.15			Middleton	Peabody Street
D	CAM	COUNTY CONSERVATION LAND	18.7			Peabody	Russell Street
D	CAM	COUNTY CONSERVATION LAND	23.31			Middleton	Bald Hill Area
D	CAM	COUNTY CONSERVATION LAND	48.13			Middleton	Mill Street
D	CAM	COUNTY LAND	0.23			Easthampton	Liberty St.
D	CAM	SUR BOSTON STATE HOSPITAL EAST DISP	14.61			Boston - Dor	Harvard Street
D	CAM	SUR BOSTON STATE HOSPITAL WEST DISP	40	Community Lounge	3970	Boston - Dor	Walk Hill Street
D	CAM	SUR CHESTNUT HILL WATERWORKS	7.9	Control Center for Operations	3500	Boston - Chil	Beacon Street
D	CAM	SUR CHESTNUT HILL WATERWORKS	15.8	Pump Station	40000	Boston - Chil	Beacon Street
D	CAM	SUR DANVERS STATE HOSPITAL	8.14			Danvers	Ferncroft Rd.
D	CAM	SUR DANVERS STATE HOSPITAL HIGHLAN	198.74	A Annex	11372	Danvers	Dayton St. (Prev
D	CAM	SUR DANVERS STATE HOSPITAL HIGHLAN		A Building	51452	Danvers	Dayton St. (Prev
D	CAM	SUR DANVERS STATE HOSPITAL HIGHLAN		Art Cottage	1873	Danvers	Dayton St. (Prev
D	CAM	SUR DANVERS STATE HOSPITAL HIGHLAN		B Building	58596	Danvers	Dayton St. (Prev
D	CAM	SUR DANVERS STATE HOSPITAL HIGHLAN		Bonner Building Hospital	110118	Danvers	Dayton St. (Prev
D	CAM	SUR DANVERS STATE HOSPITAL HIGHLAN		C Building	59044	Danvers	Dayton St. (Prev
D	CAM	SUR DANVERS STATE HOSPITAL HIGHLAN		Catholic Chapel	12000	Danvers	Dayton St. (Prev
D	CAM	SUR DANVERS STATE HOSPITAL HIGHLAN		D Building	47900	Danvers	Dayton St. (Prev
D	CAM	SUR DANVERS STATE HOSPITAL HIGHLAN		Female Home	26832	Danvers	Dayton St. (Prev
D	CAM	SUR DANVERS STATE HOSPITAL HIGHLAN		Female Hydro	14458	Danvers	Dayton St. (Prev
D	CAM	SUR DANVERS STATE HOSPITAL HIGHLAN		G Building	47900	Danvers	Dayton St. (Prev
D	CAM	SUR DANVERS STATE HOSPITAL HIGHLAN		Grey Gables	10101	Danvers	Dayton St. (Prev
D	CAM	SUR DANVERS STATE HOSPITAL HIGHLAN		H Building	56388	Danvers	Dayton St. (Prev
D	CAM	SUR DANVERS STATE HOSPITAL HIGHLAN		Head House	1200	Danvers	Dayton St. (Prev
D	CAM	SUR DANVERS STATE HOSPITAL HIGHLAN		Hillside Large Garage	11622	Danvers	Dayton St. (Prev
D	CAM	SUR DANVERS STATE HOSPITAL HIGHLAN		Hillside Small Garage	420	Danvers	Dayton St. (Prev
D	CAM	SUR DANVERS STATE HOSPITAL HIGHLAN		I Building	57844	Danvers	Dayton St. (Prev
D	CAM	SUR DANVERS STATE HOSPITAL HIGHLAN		Industrial Building	24480	Danvers	Dayton St. (Prev
D	CAM	SUR DANVERS STATE HOSPITAL HIGHLAN		J Annex	13248	Danvers	Dayton St. (Prev
D	CAM	SUR DANVERS STATE HOSPITAL HIGHLAN		J Building	43292	Danvers	Dayton St. (Prev
D	CAM	SUR DANVERS STATE HOSPITAL HIGHLAN		Kirkbride Administration	21960	Danvers	Dayton St. (Prev
D	CAM	SUR DANVERS STATE HOSPITAL HIGHLAN		Kirkbride Front	16380	Danvers	Dayton St. (Prev

*This table contains some properties that have been declared surplus by state agencies. It should not be implied, however, that all of the propertie listed in this table are surplus to either current or foreseeable state uses.

*Status Key: S = Surplus, D = Under Agreement, C = County Transfer

Table 6: Surplus, County Transfer, Under Agreement Properties by Status/Agency/Facility

Status	Agn	Facility Name	Acres	Improvement	GrSqFt	Municipalit	Street
D	CAM	SUR DANVERS STATE HOSPITAL HIGHLAN	198.74	Kitchen & Rehabilitation	43564	Danvers	Dayton St. (Prev
D	CAM	SUR DANVERS STATE HOSPITAL HIGHLAN		Male Home	26016	Danvers	Dayton St. (Prev
D	CAM	SUR DANVERS STATE HOSPITAL HIGHLAN		Male Hydro	12942	Danvers	Dayton St. (Prev
D	CAM	SUR DANVERS STATE HOSPITAL HIGHLAN		Music Cottage	1873	Danvers	Dayton St. (Prev
D	CAM	SUR DANVERS STATE HOSPITAL HIGHLAN		Old Laundry	18120	Danvers	Dayton St. (Prev
D	CAM	SUR DANVERS STATE HOSPITAL HIGHLAN		Old Paint Shop	1416	Danvers	Dayton St. (Prev
D	CAM	SUR DANVERS STATE HOSPITAL HIGHLAN		Old Surgical Building	2310	Danvers	Dayton St. (Prev
D	CAM	SUR DANVERS STATE HOSPITAL HIGHLAN		Protestant Chapel	3600	Danvers	Dayton St. (Prev
D	CAM	SUR DANVERS STATE HOSPITAL HIGHLAN		Pump House	1064	Danvers	Dayton St. (Prev
D	CAM	SUR DANVERS STATE HOSPITAL HIGHLAN		Water Tower	1000	Danvers	Dayton St. (Prev
D	CAM	SUR DANVERS STATE HOSPITAL LOWLAND	1.76	Cottage 4	2602	Danvers	Maple St.
D	CAM	SUR DANVERS STATE HOSPITAL LOWLAND		Cottage 6 Garage	220	Danvers	Maple St.
D	CAM	SUR DANVERS STATE HOSPITAL LOWLAND		Cottage 6 Security	2775	Danvers	Maple St.
D	CAM	SUR DANVERS STATE HOSPITAL LOWLAND		Farm Hall	11118	Danvers	Maple St.
D	CAM	SUR DANVERS STATE HOSPITAL LOWLAND		Garage At Detox	945	Danvers	Maple St.
D	CAM	SUR DANVERS STATE HOSPITAL LOWLAND		Grove Hall/Detox Center	13932	Danvers	Maple St.
D	CAM	SUR DANVERS STATE HOSPITAL LOWLAND		Laundry	26322	Danvers	Maple St.
D	CAM	SUR DANVERS STATE HOSPITAL LOWLAND		Power Plant	11480	Danvers	Maple St.
D	CAM	SUR DANVERS STATE HOSPITAL LOWLAND		Repair Garage	2300	Danvers	Maple St.
D	CAM	SUR DANVERS STATE HOSPITAL LOWLAND		Sand Shed	3751	Danvers	Maple St.
D	CAM	SUR DANVERS STATE HOSPITAL LOWLAND		Storage Shed	1860	Danvers	Maple St.
D	CAM	SUR DANVERS STATE HOSPITAL LOWLAND		Tractor Shed	2517	Danvers	Maple St.
D	CAM	SUR DANVERS STATE HOSPITAL LOWLAND		Vegetable Storehouse	10000	Danvers	Maple St.
D	CAM	SUR DANVERS STATE HOSPITAL LOWLAND		Warehouse	29424	Danvers	Maple St.
D	CAM	SUR FOXBOROUGH STATE HOSPITAL A	5.51			Foxborough	Chestnut & Nort
D	CAM	SUR FOXBOROUGH STATE HOSPITAL B-1	37.47			Foxborough	North Street
D	CAM	SUR FOXBOROUGH STATE HOSPITAL B-2	1.25			Foxborough	Cross Street
D	CAM	SUR FOXBOROUGH STATE HOSPITAL B-3	1.08			Foxborough	Cross Street
D	CAM	SUR FOXBOROUGH STATE HOSPITAL D	8.35			Foxborough	Cross & North St
D	CAM	SUR FOXBOROUGH STATE HOSPITAL E-1	35.8			Foxborough	Payson Rd. & Co
D	CAM	SUR FOXBOROUGH STATE HOSPITAL E-3	3.49	Ward N - Bldg 24	31687	Foxborough	Payson Road
D	CAM	SUR FOXBOROUGH STATE HOSPITAL E-3		Ward O - Bldg 25	54277	Foxborough	Payson Road
D	CAM	SUR FOXBOROUGH STATE HOSPITAL F-1	18.23	Administration Building	16228	Foxborough	Chestnut St. & P
D	CAM	SUR FOXBOROUGH STATE HOSPITAL F-1		Gymnasium #60	10636	Foxborough	Chestnut St. & P
D	CAM	SUR FOXBOROUGH STATE HOSPITAL F-1		Main Kitchen	50837	Foxborough	Chestnut St. & P

*This table contains some properties that have been declared surplus by state agencies. It should not be implied, however, that all of the propertie listed in this table are surplus to either current or foreseeable state uses.

*Status Key: S = Surplus, D = Under Agreement, C = County Transfer

Table 6: Surplus, County Transfer, Under Agreement Properties by Status/Agency/Facility

Status	Agn	Facility Name	Acres	Improvement	GrSqFt	Municipalit	Street
D	CAM	SUR FOXBOROUGH STATE HOSPITAL F-1	18.23	Ward A - Bldg 16	24641	Foxborough	Chestnut St. & P
D	CAM	SUR FOXBOROUGH STATE HOSPITAL F-1		Ward B - Bldg 17	21615	Foxborough	Chestnut St. & P
D	CAM	SUR FOXBOROUGH STATE HOSPITAL F-1		Ward C - Bldg 18	16347	Foxborough	Chestnut St. & P
D	CAM	SUR FOXBOROUGH STATE HOSPITAL F-1		Ward D - Bldg 19	21165	Foxborough	Chestnut St. & P
D	CAM	SUR FOXBOROUGH STATE HOSPITAL F-1		Ward E - Bldg 20	21165	Foxborough	Chestnut St. & P
D	CAM	SUR FOXBOROUGH STATE HOSPITAL F-1		Ward K - Bldg 21	24861	Foxborough	Chestnut St. & P
D	CAM	SUR FOXBOROUGH STATE HOSPITAL F-1		Ward L - Bldg 22	31687	Foxborough	Chestnut St. & P
D	CAM	SUR FOXBOROUGH STATE HOSPITAL F-1		Ward M - Bldg 23	31687	Foxborough	Chestnut St. & P
D	CAM	SUR FOXBOROUGH STATE HOSPITAL F-2	14.1	Cottage E	1576	Foxborough	Chestnut St.
D	CAM	SUR FOXBOROUGH STATE HOSPITAL F-2		Cottage E Garage	525	Foxborough	Chestnut St.
D	CAM	SUR FOXBOROUGH STATE HOSPITAL F-2		Dexter Building	86828	Foxborough	Chestnut St.
D	CAM	SUR FOXBOROUGH STATE HOSPITAL F-2		Greenhouse #1	1503	Foxborough	Chestnut St.
D	CAM	SUR FOXBOROUGH STATE HOSPITAL F-2		Greenhouse #2	2500	Foxborough	Chestnut St.
D	CAM	SUR FOXBOROUGH STATE HOSPITAL F-2		Superintendent's House	2166	Foxborough	Chestnut St.
D	CAM	SUR FOXBOROUGH STATE HOSPITAL G-1	0.8			Foxborough	Baker St.
D	CAM	SUR FOXBOROUGH STATE HOSPITAL G-2	0.81			Foxborough	Baker St.
D	CAM	SUR FOXBOROUGH STATE HOSPITAL G-3	0.79			Foxborough	Baker St.
D	CAM	SUR FOXBOROUGH STATE HOSPITAL G-4	0.83			Foxborough	Baker St.
D	CAM	SUR FOXBOROUGH STATE HOSPITAL G-5	1.59	Superintendent House Garage	406	Foxborough	Baker St.
D	CAM	SUR FOXBOROUGH STATE HOSPITAL H-1	1.77	Assembly Hall	7796	Foxborough	Chestnut & Nort
D	CAM	SUR FOXBOROUGH STATE HOSPITAL I	3.47			Foxborough	Main St. Rte. 14
D	CAM	SUR GAEBLER CHILDRENS CENTER	7.38	Gaebler Childrens Hospital	69240	Waltham	Trapelo Road
D	CAM	SUR J T BERRY REGIONAL CENTER	2.5			North Readin	Lowell Rd.
D	CAM	SUR J T BERRY REGIONAL CENTER	84.12	10 Berry Way Gym & Auditoriu	31378	North Readin	Lowell Rd.
D	CAM	SUR J T BERRY REGIONAL CENTER		12 Berry Way Classroom	23523	North Readin	Lowell Rd.
D	CAM	SUR J T BERRY REGIONAL CENTER		14 Berry Way House	4608	North Readin	Lowell Rd.
D	CAM	SUR J T BERRY REGIONAL CENTER		2 Berry Way House	3933	North Readin	Lowell Rd.
D	CAM	SUR J T BERRY REGIONAL CENTER		4 Berry Way House	5304	North Readin	Lowell Rd.
D	CAM	SUR J T BERRY REGIONAL CENTER		6 Berry Way Dormitory	11385	North Readin	Lowell Rd.
D	CAM	SUR J T BERRY REGIONAL CENTER		8 Berrry Way Dormitory	26807	North Readin	Lowell Rd.
D	CAM	SUR J T BERRY REGIONAL CENTER		Carpentry Shop #20	1750	North Readin	Lowell Rd.
D	CAM	SUR J T BERRY REGIONAL CENTER		Dormitory (Wood Frame)	8320	North Readin	Lowell Rd.
D	CAM	SUR J T BERRY REGIONAL CENTER		Garage #24-3 North	3343	North Readin	Lowell Rd.
D	CAM	SUR J T BERRY REGIONAL CENTER		Garage 28	576	North Readin	Lowell Rd.
D	CAM	SUR J T BERRY REGIONAL CENTER		Metal Garage	440	North Readin	Lowell Rd.

*This table contains some properties that have been declared surplus by state agencies. It should not be implied, however, that all of the propertie listed in this table are surplus to either current or foreseeable state uses.

*Status Key: S = Surplus, D = Under Agreement, C = County Transfer

Table 6: Surplus, County Transfer, Under Agreement Properties by Status/Agency/Facility

Status	Agn	Facility Name	Acres	Improvement	GrSqFt	Municipalit	Street
D	CAM	SUR J T BERRY REGIONAL CENTER	84.12	Power Plant #18-9 East	14512	North Readin	Lowell Rd.
D	CAM	SUR J T BERRY REGIONAL CENTER		Shack 19	168	North Readin	Lowell Rd.
D	CAM	SUR J T BERRY REGIONAL CENTER		Shed	64	North Readin	Lowell Rd.
D	CAM	SUR J T BERRY REGIONAL CENTER		Shed 23	144	North Readin	Lowell Rd.
D	CAM	SUR J T BERRY REGIONAL CENTER		Sunset Cottage Storage Shed	221	North Readin	Lowell Rd.
D	CAM	SUR J T BERRY REGIONAL CENTER	168.24	Greenhouse	3400	North Readin	Lowell Rd.
D	CAM	SUR J T BERRY REGIONAL CENTER		Water Tower	2734	North Readin	Lowell Rd.
D	CAM	SUR LIMITED GROUP RESIDENCE REGION	0.35	LGR Garage 66 Baker Street	288	Foxborough	Baker St.
D	CAM	SUR LIMITED GROUP RESIDENCE REGION		LGR House 66 Baker Street	4200	Foxborough	Baker St.
D	CAM	SUR METROPOLITAN STATE HOSPITAL DIS	8.38			Waltham	Dawes St.
D	MHD	SUR R.O.W. PARCEL RTE I-290	52.12			Marlborough	Rte.85ConnectoI
C	CAM	BRISTOL ACQUISITION KEMPTON STREET	1.42	Jail	33850	New Bedford	Kempton Street
C	CAM	BRISTOL ACQUISITION MILL STREET	0.69	Public Offices	2849	New Bedford	Mill Street
C	CAM	BULLFINCH BUILDING	1.37	Bullfinch Building	200000	Cambridge	Otis St.
C	CAM	CHICOPEE LAND PARCEL	0.21			Chicopee	Jones Ferry Roa
C	CAM	CORRECTION ALTERNATIVE CENTER	13.92	Marston St Asphalt Paving		Lawrence	Marston Street
C	CAM	CORRECTION ALTERNATIVE CENTER		Marston St Chain Link Fence		Lawrence	Marston Street
C	CAM	CORRECTION ALTERNATIVE CENTER		Marston St Commercial Build	1050	Lawrence	Marston Street
C	CAM	CORRECTION ALTERNATIVE CENTER		Marston St Dormitory	12480	Lawrence	Marston Street
C	CAM	CORRECTION ALTERNATIVE CENTER		Marston St Greenhouse		Lawrence	Marston Street
C	CAM	CORRECTION ALTERNATIVE CENTER		Marston St Office Building	64814	Lawrence	Marston Street
C	CAM	CORRECTION ALTERNATIVE CENTER		Marston St Warehouse	2860	Lawrence	Marston Street
C	CAM	COUNTY GOVERNMENT BUILDING	0.49	AppeltonStCountyGovernment	44766	Lawrence	Appleton Street
C	CAM	COUNTY LAND	0.05			Huntington	East Main St.
C	CAM	COUNTY LAND	0.06			Otis	Otis Rd.
C	CAM	COUNTY LAND	0.15			Peabody	Peabody Square
C	CAM	COUNTY LAND	0.52			Haverhill	Laurel Avenue
C	CAM	COUNTY LAND	1.43			Northampto	Damon Rd.
C	CAM	COUNTY LAND	2			Rowley	Main Street
C	CAM	COUNTY LAND	3			Northampto	Ventures Field R
C	CAM	COUNTY LAND	5			Rowley	Haverhill Street
C	CAM	COUNTY PARKING LOT	0.36			Northampto	Gothic St.
C	CAM	COUNTY REGISTRY OF DEEDS	0.56	County Registry of Deeds	26500	Lawrence	Common Street
C	CAM	FORMER MIDDLESEX COUNTY HOSPITAL	6.45			Waltham	Bow St.
C	CAM	FORMER MIDDLESEX COUNTY HOSPITAL	47.5			Lexington	Walnut St.

*This table contains some properties that have been declared surplus by state agencies. It should not be implied, however, that all of the propertie listed in this table are surplus to either current or foreseeable state uses.

*Status Key: S = Surplus, D = Under Agreement, C = County Transfer

Table 6: Surplus, County Transfer, Under Agreement Properties by Status/Agency/Facility

Status	Agn	Facility Name	Acres	Improvement	GrSqFt	Municipalit	Street
C	CAM	OFFICE BUILDING	0.52	DA Office		Northampto	Court St. & King
C	CAM	OUR LADY OF THE AFFLICTED RECTORY L	1.43	Garage	912	Waltham	Trapelo Road
C	CAM	OUR LADY OF THE AFFLICTED RECTORY L		Residence	4500	Waltham	Trapelo Road
C	CAM	STRIP OF LAND				Wakefield	Vernon & lowell
C	CAM	UNDEVELOPED LAND RIVER ROAD	39			West Boylsto	River Road Rear
C	CAM	VACANT LAND MAIN STREET	120			Boylston	Main Street
C	CAM	VACANT LAND SITE 1	0.69			Ashland	Howe St.
C	CAM	VACANT LAND SITE 2	1.55			Ashland	Howe St.

Totals:	Acres	# Improvements	Gross Sq. Ft.
Surplus	**786.87**	**135**	**1,826,539**
Under Agreement	**927.00**	**92**	**1,653,5727**
County Transfer	**248.37**	**15**	**394,581**

*This table contains some properties that have been declared surplus by state agencies. It should not be implied, however, that all of the propertie listed in this table are surplus to either current or foreseeable state uses.

*Status Key: S = Surplus, D = Under Agreement, C = County Transfer

Table 7

Section 548 Tracking

Table 7: 548 Tracking

MASSACHUSETTS DIVISION OF CAPITAL ASSET MANAGEMENT
OFFICE OF REAL ESTATE
DISPOSITION PROJECT TRACKING REPORT - AUCTIONS SCHEDULED/COMPLETED
M.G.L. CHAPTER 26, SECTION 548

FISCAL YEAR 2004, 2005 & 2006 - SECTION 548 AUCTIONS

	PROJECT	ADDRESS	AGENCY	ACREAGE	FY2004 SALE PRICE	FY2005 SALE CLOSED	FY2005 SALE UNDER AGREEMENT	FY2006 SALE UNDER AGREEMENT	ASSESSED VALUE	GRANTEE'S NAME	AUCTION OR CLOSING DATE
1	**Acton**	Off Charter Road (Route 2)	MHD	8.42				**TBD**	TBD	TBD	06/28/05 - Auction
2	**Adams**	89 Park Street - Armory	MD	0.45		**$533,500**			$275,200	Joseph C. Lerman/Lexington August Realty Trust	**10/13/04 - Closed**
3	**Beverly**	110 & 116 Park Street	MHD	0.45		**$676,500**			$474,300	John Clemenzi/Clemenzi Realty Trust	**12/23/04 - Closed**
4	**Boston**	105 South Huntington Avenue	DCAM	1.15				**TBD**	TBD	TBD	06/29/05 - Auction
5	**Chelsea**	113 Spencer Avenue - Armory	MD	1.08		**$852,500**			TBD	American Mortgage, LLC	**10/28/04 - Closed**
6	**Concord**	Route 62 & Route 2	MHD	0.50				**$231,000**	TBD	Gregory Adams	07/11/05 - Closing
7	**Dighton**	Muddy Cove Lane & Sandpiper Lane	EOTC	30.00				**TBD**	TBD	TBD	06/15/05 - Auction
8	**East Boston**	20 Addison & 600 Chelsea Streets	MWRA	1.50			**$946,000**		$1,614,400	Jonathan Bedard	06/19/05 - Closing
9	**Fitchburg**	533 Main Street	FSC	0.16				**TBD**	TBD	TBD	06/29/05 - Auction
10	**Foxborough**	Camp Road	DMR	2.95	**$671,000**				$23,000	Ken Olson	**06/28/04 - Closed**
11	**Grafton**	Institute Road	DYS	46.00		**$1,980,000**			$200,000	D&F Afonso Builders, Inc.	**07/14/04 - Closed**
12	**Holyoke**	163 Sargent Street - Armory	MD	0.44	**$27,500**				$588,700	224 - 224A Washington St., Inc.	**04/16/04 - Closed**
13	**Holyoke**	Northampton Street - 4 acres	MHD	4.00			**$352,000**		TBD	Lawrence J. Levine/Fidelity National Title Insurance Co.	Closing Delayed
14	**Lexington**	61 Walnut Street	County	6.92		**$5,610,000**			TBD	Joseph C. Lerman/Lexington August Realty Trust	**04/29/05 - Closed**
15	**Lexington**	Waltham Street & Piper Road	MHD	0.84		**$445,500**			TBD	Homes Development Corporation	**06/30/04 - Closed**
16	**Marlborough**	358 Lincoln Street - Armory	MD	0.30	**$308,000**				$234,500	Robert Wu/Amy Fang-Wu	**05/14/04 - Closed**
17	**Medford**	59 Amaranth Avenue	MWRA	2.10	**$2,117,500**				$578,800	Amaranth, LLC	**06/22/04 - Closed**
18	**Medford**	69 Winthrop Street & Charnwood Road	MHD	0.09				**$66,000**	$189,600	Chris Carli	07/12/05 - Closing
19	**Middleborough**	Plain Street	DCAM	16.00	**$1,650,000**				$149,100	Oak Point Property I LLC	**06/24/04 - Closed**
20	**Natick**	93 East Central Street - Armory	MD	0.78		**$1,314,500**			TBD	Natick Armory Castle, LLC	**04/04/05 - Closed**
21	**New Bedford**	5 Sycamore Street - Armory	MD	1.28				**TBD**	TBD	TBD	06/29/05 - Auction
22	**Norton**	Plain Street	MHD	4.94				**TBD**	TBD	TBD	06/29/05 - Auction
23	**Orleans**	Bay Ridge Lane at Bog Hollow Road	MHD	1.03				**TBD**	TBD	TBD	06/29/05 - Auction
24	**Raynham**	Broadway (Route 138)	MHD	0.53				**$106,700**	TBD	Cumberland Farms, Inc.	07/13/05 - Closing
25	**Raynham**	Oak Street	MHD	8.74				**$121,000**	TBD	Bharat P. Patel	07/14/05 - Closing
26	**Shrewsbury**	214 Lake Street - Glavin Regional Center	EOHHS	15.00		**$1,980,000**			TBD	Maria Lemieux/C&L Development & Finance Corp.	**01/14/05 - Closed**
27	**Somerville**	191 Highland Avenue - Armory	MD	0.92		**$2,612,500**			$1,046,000	Highland Armory Realty Trust	**11/30/04 - Closed**
28	**Southampton**	College Highway/Route 10	MHD	5.25		**$104,500**			TBD	April T. West/Terry R. West	**11/12/04 - Closed**
29	**Southampton**	College Highway/Route 10	MHD	1.20		**$110,000**			TBD	Southampton Country Club, Inc.	**11/12/04 - Closed**
30	**Southbridge**	153 Chestnut Street - Armory	MD	2.90		**$737,000**			TBD	Town of Southbridge	**10/12/04 - Closed**
31	**Stoughton**	951 Pleasant Street - Armory	MD	2.66				**TBD**	$2,554,600	TBD	Auction Delayed
32	**Sturbridge**	Route 15 West s/o Leadmine Road	MHD	6.41	**$214,500**				TBD	New England Land and Lumber Corporation	**06/21/04 - Closed**
33	**Sturbridge**	Route 15 West n/o Leadmine Road	MHD	6.46				**TBD**	TBD	TBD	Re-Auction TBD
34	**Swansea**	Route 103/Wilbur Avenue	MHD	0.82		**$159,500**			TBD	Thomas Reynolds	**10/12/04 - Closed**
35	**Waltham**	34 Sharon Street - Armory	MD	0.66	**$990,000**				$1,461,500	Mohammad E. Taslim/Watch City, LLC	**01/20/04 - Closed**
36	**Weymouth**	25 Rockway Avenue - Armory - Lot A	MD	2.01	**$935,000**				$1,905,900	Steven Lameiras/Rockway Associates, LLC	**06/28/04 - Closed**
37	**Weymouth**	25 Rockway Avenue - Armory - Lot B	MD	0.72	**$176,000**				See Above	Robert J. Falconi/Falconi Realty Co., LLC	**06/29/03 - Closed**
38	**Weymouth**	25 Rockway Avenue - Armory - Lot C	MD	1.33	**$462,000**				See Above	Robert J. Falconi/Falconi Realty Co., LLC	**06/29/03 - Closed**
39	**Williamsburg****	Depot Road	A&F	26.00		**$225,000**			TBD	31 Depot Road Trust	**04/08/05 - Closed**
40	**Winchester**	150 Cross Street	MWRA	0.66		**$869,000**			TBD	David P. Veo	**04/14/05 - Closed**
41	**Woburn**	1 Hill Street - RMV	RMV	0.91	**$1,265,000**				$367,400	Renaissance Development Corporation	**04/28/04 - Closed**
42	**Woburn**	286 Main Street - Armory	MD	0.68	**$1,402,500**				$964,000	Joseph J. D'Ovidio/The Woburn Armory, LLC	**06/30/04 - Closed**
	TOTALS			**215.24**	**$10,219,000**	**$18,210,000**	**$1,298,000**	**$524,700**	**$12,627,000**		

FY 2004 548 AUCTION REVENUE CLOSED	$10,219,000
FY 2005 548 AUCTION REVENUE CLOSED	$18,210,000
FY 2004 & 2005 TOTAL 548 AUCTION REVENUE CLOSED	$28,429,000
FY 2005 548 AUCTION REVENUE UNDER AGREEMENT	$1,298,000
FY 2006 548 AUCTION REVENUE UNDER AGREEMENT	$524,700
FY 2004, 2005 & 2006 TOTAL 548 AUCTION REVENUE CLOSED & UNDER AGREEMENT	**$30,251,700**

Table 7: 548 Tracking

MASSACHUSETTS DIVISION OF CAPITAL ASSET MANAGEMENT
OFFICE OF REAL ESTATE
DISPOSITION PROJECT TRACKING REPORT - AUCTIONS SCHEDULED/COMPLETED
M.G.L. CHAPTER 26, SECTION 548

FISCAL YEAR 2004, 2005 & 2006 - REQUEST FOR SECTION 548 PROPOSALS

	PROJECT	ADDRESS	AGENCY	ACREAGE	FY2004 SALE PRICE	FY2005 SALE CLOSED	FY2005 SALE UNDER AGREEMENT	FY2006 SALE UNDER AGREEMENT	ASSESSED VALUE	GRANTEE'S NAME	RFP DUE OR CLOSING DATE
1	**Boston**	761 Hyde Park Avenue	MWRA	0.35		**$660,000**			TBD	Boston Edison Company	**12/08/04 - Closed**
2	**Goshen**	Route 9 at Ball Road	MHD	0.57			**TBD**		TBD	TBD	Closing TBD
3	**Peabody**	Andover Street/Route 114	MHD	0.26			**$200,000**		TBD	Pasquale Cappuccio	Closing Pending
4	**Somerville**	Austion Street & Route I-93	MHD	0.06			**TBD**		TBD	TBD	Draft RFP
	TOTALS			**1.24**	**$0**	**$660,000**	**$200,000**	**$0**	**$0**		

FY 2004 548 RFP REVENUE CLOSED	$0
FY 2005 548 RFP REVENUE CLOSED	$660,000
FY 2004 & 2005 TOTAL 548 RFP REVENUE CLOSED	
FY 2005 548 RFP REVENUE UNDER AGREEMENT	$200,000
FY 2006 548 RFP REVENUE UNDER AGREEMENT	$0
FY 2004, 2005 & 2006 TOTAL 548 RFP REVENUE CLOSED & UNDER AGREEMENT	**$860,000**
GRAND TOTAL 548 AUCTION & RFP REVENUE CLOSED & UNDER AGREEMENT	**$31,111,700**

Table 7: 548 Tracking

MASSACHUSETTS DIVISION OF CAPITAL ASSET MANAGEMENT
OFFICE OF REAL ESTATE
DISPOSITION PROJECT TRACKING REPORT - AUCTIONS SCHEDULED/COMPLETED
AUCTIONS USING OTHER LEGISLATION

FISCAL YEAR 2004, 2005 & 2006 - AUCTIONS USING OTHER LEGISLATION

	PROJECT	ADDRESS	AGENCY	ACREAGE	FY2004 SALE PRICE	FY2005 SALE CLOSED	FY2005 SALE UNDER AGREEMENT	FY2006 SALE UNDER AGREEMENT	ASSESSED VALUE	GRANTEE'S NAME	AUCTION OR CLOSING DATE
1	**Foxborough**	Chestnut Street	DMR	93.00			**$5,170,000**		TBD	Vinco Properties	06/15/05 - Closing
2	**Lowell**	Lawrence Mills - Perkins Street - 4 Parcels	UML	2.95			**$2,310,000**		TBD	Pilot Investments LLC	05/20/05 - Closing
				95.95	**$0**	**$0**	**$7,480,000**	**$0**	**$0**		

FY 2004 OTHER AUCTION REVENUE CLOSED	$0	
FY 2005 OTHER AUCTION REVENUE CLOSED	$0	
FY 2004 & 2005 TOTAL OTHER AUCTION REVENUE CLOSED	$0	
FY 2005 OTHER AUCTION REVENUE UNDER AGREEMENT	$7,480,000	
FY 2006 OTHER AUCTION REVENUE UNDER AGREEMENT	$0	
FY 2004, 2005 & 2006 TOTAL OTHER AUCTION REVENUE CLOSED & UNDER AGREEMENT		$7,480,000
GRAND TOTAL 548 & OTHER AUCTION REVENUE CLOSED & UNDER AGREEMENT		**$37,731,700**

REVENUE SUMMARY

TOTAL REVENUE GENERATED FROM ALL AUCTIONS	**$37,731,700**
TOTAL REVENUE GENERATED FROM ALL RFPs	**$860,000**

Appendices

I. Data Sources
II. Glossary of Terms
III. Municipality Index Key
IV. Data Reconciliation Forms

Appendix 1: DATA SOURCES

Massachusetts Asset Management System (Massets) initially collected data from the 351 municipalities across the Commonwealth in the late 1980s and from state agencies reporting their land and building holdings. In 1999 pursuant to legislative authorization, DCAM initiated the Capital Asset Management System (CAMIS). Through this program DCAM conducted surveys of all state-owned buildings. The real property inventory in this report has been updated according to the information gathered during this effort. In addition, Project Managers in the Office of Real Estate Services, who manage the purchase and sale of real property for the majority of Commonwealth agencies, work closely with MAssets staff to ensure that each acquisition and disposition of real property is logged into the Commonwealth portfolio of real property. They also report information regarding the surplus right-of-way and highway remainder parcels. DCAM's Legal staff informs MAssets of all current transactions. The Division of Capital Asset Management's Court Facilities Unit further helps to keep MAssets staff members apprised of changes in the Commonwealth's inventory.

The Massachusetts Highway Department updates and verifies the records listed in the real property inventory to augment the Division of Capital Asset Management's efforts. In addition, MAssets staff consults with assessors of cities and towns statewide to verify information on parcels in their municipality.[1]

The Division of Capital Asset Management's Office of Leasing and State Office Planning maintains information on properties leased on behalf of Commonwealth agencies. The information contained in the Leasing database is constantly changing, based on the commencement and expiration, as well as the terms, of each agreement. The Leasing Office diligently seeks the most appropriate and inexpensive rental space available to suit each agency's needs and record information on each agreement in their database as each transaction is completed.

For each property in the Commonwealth's real property inventory, MAssets tracks the date of acquisition or disposition, address, municipal assessor's parcel identification code or map, block and lot and references to the Registry of Deeds book and page when possible. Land and Building assessed value and dates are also routinely updated. MAssets staff also makes an effort to digitize the land and improvement location of each property, which enables MAssets staff to map and analyze the property more effectively using GIS (**G**eographical **I**nformation **S**ystems). The GIS format maintained by MAssets staff members allows each office of the Division of Capital Asset Management to benefit from many applications of mapping and property analysis in the acquisition, improvement, re-use, disposition and leasing of Commonwealth properties.

[1] Note that properties in each of Boston's neighborhoods are listed under Boston, with the neighborhood subdivisions, rather than listing each neighborhood separately.

Appendix 2: GLOSSARY OF TERMS

ABC	Alcoholic Beverages Control Commission
ADD	Agency for Development Disabilities
AGO	Office of the Attorney General
ALA	Administrative Law Appeals
Allst	Allston
a.k.a.	also known as
APR	Agricultural Preservation Restriction
Aquinnah	formerly known as Gay Head
ART	Massachusetts Cultural Council
ATB	Appellate Tax Board
Ave.	Avenue
BBE	Board of Bar Examiners
BCC	Berkshire Community College
BER	Office of the Berkshire District Attorney
BHC	Bunker Hill Community College
BLC	Board of Library Commissioners
Bldgs.	Buildings
Blvd.	Boulevard
Bos/Cha	Charlestown
Bos/Dor	Dorchester
Bos/E.B.	East Boston
Bos/Fen	Fenway
Bos/Gro	Grove Hall
Bos/H.P.	Hyde Park
Bos/J.P.	Jamaica Plain
Bos/Mat	Mattapan
Bos/Rld	Roslindale
Bos/Rox	Roxbury
Bos/Sou	South Boston
Bos/W.Rox	West Roxbury
BRC	Bristol Community College
BRI	Office of the Bristol District Attorney
Brigh	Brighton
BSB	Bureau of State Office Buildings
BSC	Bridgewater State College
BSD	Bristol County Sheriff's Department
CAM	Division of Capital Asset Management (formerly Division of Capital Planning & Operations)
CAMIS	Capital Asset Management Information System
CCC	Cape Cod Community College
CDA	Civil Defense Headquarters
CFU	Courts Facilities Unit
Charl	Charlestown
CHE	Soldiers' Home in Chelsea
ChHil	Chestnut Hill
CJC	Judicial Conduct Commission
CJT	Criminal Justice Training Council/New England Police Institute
CME	Office of the Chief Medical Examiner
CPC	Committee for Public Counsel Services

Appendix 2: GLOSSARY OF TERMS

CPI	Office of the Cape & Islands District Attorney
CTV	Division of Cable Television
DAA	Massachusetts District Attorney Association
DAC	Disabled Persons Protection Commission
DAR	Department of Agricultural Resources
DCR	Division of Conservation and Recreation
DED	Department of Economic Development
DEM	Department of Environmental Management
Dept.	Department
DEP	Department of Environmental Protection
DET	Division of Education and Training
DFA	Department of Food and Agriculture
DFG	Department of Fish and Game
DFS	Department of Fire Services
DFW	Division of Fisheries and Wildlife
DIA	Department of Industrial Accidents
Dist.	District
DMA	Department of Medical Assistance
DMH	Department of Mental Health
DMR	Department of Mental Retardation
DOB	Division of Banks
DOC	Department of Correction
DOE	Department of Education
DOI	Division of Insurance
DOR	Department of Revenue
Dorch	Dorchester
DPH	Department of Public Health
DPS	Department of Public Safety
DPU	Department of Telecommunications and Energy
DPW	Department of Public Works (See MHD)
DSS	Department of Social Services
DTA	Division of Transitional Assostamce
DYS	Department of Youth Services
EaBos	East Boston
EAS	Office of the Eastern District Attorney
Elec.	Electric
EHS	Executive Office for Health & Human Services
ENV or EOEA	Executive Office of Environmental Affairs
EOL	Executive Office of Labor and Workforce Development
EPS	Executive Office of Public Safety
FRC	Framingham State College
FSC	Fitchburg State College
FWE	Department of Fisheries and Wildlife / Law Enforcement
Gay Head	now known as Aquinnah
GCC	Greenfield Community College

Appendix 2: GLOSSARY OF TERMS

GSA	Government Services Administration (Federal)
GOV	Office of the Governor
HCC	Holyoke Community College
HCD or OCD	Department of Housing and Community Development
HCF or HFC	Office of Health Care Finance
HEC or HECC	Higher Education Coordinating Council
HSD	Hampshire County Sheriff's Department
HydPk	Hyde Park
HYL	Soldiers' Home in Holyoke
ICF/MR	Intermediate Care Facility for the Mentally Retarded
JamPl	Jamaica Plain
JUD	Judicial / Court Facilities
LAB	Department of Labor & Occupational Safety
LGR	Limited Group Residence
LOT	State Lottery Commission
LOW	University of Massachusetts at Lowell
MAS	Massasoit Community College
MAssets	Massachusetts Real Estate Asset Management System
Matta	Mattapan
MBC	Massachusetts Bay Community College
MBT or MBTA	Massachusetts Bay Transportation Authority
MCA	Massachusetts College of Art
MCB	Massachusetts Commission for the Blind
MCC	Middlesex Community College
MCD	Massachusetts Commission for the Deaf and Hard of Hearing
MCI	Massachusetts Correctional Institute
MDAA	Massachusetts District Attorney Association
MDC	Metropolitan District Commission/Parks, Reservations & Watersheds
MED	Board of Registration in Medicine
MFA	Massachusetts Fire Fighting Academy
Mgmt.	Management
MHD	Massachusetts Highway Department (formerly Department of Public Works/DPW)
MHL	Mental Health Legal Advisors
MID	Office of the Middle District Attorney
MIL	Military Division
MMA	Massachusetts Maritime Academy
MPA	Massachusetts Port Authority
MRC	Massachusetts Rehabilitation Commission
Msgr.	Monsignor
Mt.	Mount
MWC	Mount Wachusett Community College
MWR or MWRA	Massachusetts Water Resources Authority
NAC	Massachusetts College of Liberal Arts (formerly North Adams State College)
Nat. Hert.	National Heritage

Appendix 2: GLOSSARY OF TERMS

NEC	Northern Essex Community College
NFK	Office of the Norfolk District Attorney
NHE	New England Board of Higher Education
NOR	Office of the Northern District Attorney
NSC	North Shore Community College
NWD	Office of the Northwestern District Attorney
n/r	“no response”
n/s	“North/South”
OCD or HCD	Department of Housing & Community Development
OFC	Office of Child Care Services
ORE	Office of Real Estate
ORI	Office of Refugees & Immigrants
OTC	Office of the Comptroller
PAB	Public Access Board of the Division of Fisheries & Wildlife / Law Enforcement
PAR	Massachusetts Parole Board
PER	Public Employees Retirement Administration Commission
Pkwy.	Parkway
PLY	Office of the Plymouth District Attorney
POL	Department of State Police
PRG or OP	Office of Programming
PRIM or TRE	Office of the Treasurer - Pension Reserves Investment Management Board
QCC	Quinsigamond Community College
R&ES	Rare and Endangered Species
RCC	Roxbury Community College
REG	Division of Registration
REM	Real Estate Management
RGT	Board of Regents
RFR	Office for Refugees & Immigrants
RMV	Registry of Motor Vehicles
Rosli	Roslindale
R.O.W.	Right of Way
Roxbu	Roxbury
RoxCr	Roxbury Crossing
Rte. or RTE	Route
SAO	Office of the State Auditor
SDB	Berkshire County Sheriff’s Department
SDE	Essex County Sheriff’s Department
SDF	Franklin County Sheriff’s Department
SDH	Hampden County Sheriff’s Department
SDW	Worcester County Sheriff’s Department
SEC	Secretary of State
SMU	University of Massachusetts at Dartmouth
SoBos	South Boston
sqft / SF	Square Feet
SRB	State Reclamation Board

Appendix 2: GLOSSARY OF TERMS

SSA or SSC	Salem State College
STC	Springfield Technical Community College
SUF	Office of the Suffolk District Attorney
TRB	Teachers Retirement Board
TRC	Trial Court / Office Chief Administration of Justice
TRE or PRIM	Office of the Treasurer - Pension Reserves Investment Management Board
UMA	University of Massachusetts at Amherst
UMB	University of Massachusetts at Boston
UMD	University of Massachusetts at Dartmouth
UMASS	University of Massachusetts
UMM	University of Massachusetts Medical School
Univ.	University
Unknown	Executive Office jurisdiction and or Facility Name unidentified
VET	Department of Veterans' Services
WeRox	West Roxbury
WES	Western District Attorney
WMA	Wildlife Management Area
WOR	Worcester State College
WSC	Westfield State College

Appendix 3: MUNICIPALITY INDEX

Abington	*Plymouth*	NORTH PLYMOUTH
Acton	*Middlesex*	WEST CENTRAL MIDDLESEX
Acushnet	*Bristol*	SOUTH BRISTOL
Adams	*Berkshire*	NORTH BERKSHIRE
Agawam	*Hampden*	WEST HAMPDEN
Alford	*Berkshire*	SOUTH BERKSHIRE
Amesbury	*Essex*	NORTH ESSEX
Amherst	*Hampshire*	EAST HAMPSHIRE
Andover	*Essex*	CENTRAL ESSEX
Aquinnah-Gay Head	*Dukes*	DUKES
Arlington	*Middlesex*	EAST CENTRAL MIDDLESEX
Ashburnham	*Worcester*	NORTH WORCESTER
Ashby	*Middlesex*	NORTH MIDDLESEX
Ashfield	*Franklin*	WEST FRANKLIN
Ashland	*Middlesex*	SOUTH MIDDLESEX
Athol	*Worcester*	NORTH WORCESTER
Attleboro	*Bristol*	NORTH BRISTOL
Auburn	*Worcester*	SOUTH EAST WORCESTER
Avon	*Norfolk*	EAST NORFOLK
Ayer	*Middlesex*	NORTH MIDDLESEX
Barnstable	*Barnstable*	WEST BARNSTABLE
Barre	*Worcester*	WEST CENTRAL WORCESTER
Becket	*Berkshire*	CENTRAL BERKSHIRE
Bedford	*Middlesex*	WEST CENTRAL MIDDLESEX
Belchertown	*Hampshire*	EAST HAMPSHIRE
Bellingham	*Norfolk*	EAST NORFOLK
Belmont	*Middlesex*	SOUTH MIDDLESEX
Berkley	*Bristol*	NORTH BRISTOL
Berlin	*Worcester*	EAST CENTRAL WORCESTER
Bernardston	*Franklin*	CENTRAL FRANKLIN
Beverly	*Essex*	SOUTH ESSEX
Billerica	*Middlesex*	WEST CENTRAL MIDDLESEX
Blackstone	*Worcester*	SOUTHEAST WORCESTER
Blandford	*Hampden*	WEST HAMPDEN
Bolton	*Worcester*	EAST CENTRAL WORCESTER
Boston	*Suffolk*	CITY OF BOSTON
Bourne	*Barnstable*	WEST BARNSTABLE
Boxborough	*Middlesex*	WEST CENTRAL MIDDLESEX
Boxford	*Essex*	SOUTH ESSEX
Boylston	*Worcester*	EAST CENTRAL WORCESTER
Braintree	*Norfolk*	EAST NORFOLK
Brewster	*Barnstable*	EAST BARNSTABLE
Bridgewater	*Plymouth*	CENTRAL PLYMOUTH
Brimfield	*Hampden*	EAST HAMPDEN
Brockton	*Plymouth*	NORTH PLYMOUTH
Brookfield	*Worcester*	SOUTHWEST WORCESTER
Brookline	*Norfolk*	CENTRAL NORFOLK
Buckland	*Franklin*	WEST FRANKLIN
Burlington	*Middlesex*	WEST CENTRAL MIDDLESEX
Cambridge	*Middlesex*	EAST CENTRAL MIDDLESEX
Canton	*Norfolk*	CENTRAL NORFOLK
Carlisle	*Middlesex*	WEST CENTRAL MIDDLESEX
Carver	*Plymouth*	SOUTH PLYMOUTH
Charlemont	*Franklin*	WEST FRANKLIN
Charlton	*Worcester*	SOUTHWEST WORCESTER
Chatham	*Barnstable*	EAST BARNSTABLE
Chelmsford	*Middlesex*	NORTH MIDDLESEX
Chelsea	*Suffolk*	METRO BOSTON AREA
Cheshire	*Berkshire*	NORTH BERKSHIRE
Chester	*Hampden*	WEST HAMPDEN
Chesterfield	*Hampshire*	WEST HAMPSHIRE
Chicopee	*Hampden*	EAST HAMPDEN
Chilmark	*Dukes*	DUKES
Clarksburg	*Berkshire*	NORTH BERKSHIRE
Clinton	*Worcester*	EAST CENTRAL WORCESTER
Cohasset	*Norfolk*	EAST NORFOLK
Colrain	*Franklin*	CENTRAL FRANKLIN
Concord	*Middlesex*	WEST CENTRAL MIDDLESEX
Conway	*Franklin*	WEST FRANKLIN
Cummington	*Hampshire*	WEST HAMPSHIRE
Dalton	*Berkshire*	CENTRAL BERKSHIRE
Danvers	*Essex*	SOUTH ESSEX
Dartmouth	*Bristol*	SOUTH BRISTOL
Dedham	*Norfolk*	CENTRAL NORFOLK
Deerfield	*Franklin*	CENTRAL FRANKLIN
Dennis	*Barnstable*	WEST BARNSTABLE
Dighton	*Bristol*	NORTH BRISTOL
Douglas	*Worcester*	SOUTHEAST WORCESTER
Dover	*Norfolk*	EAST NORFOLK
Dracut	*Middlesex*	NORTH MIDDLESEX
Dudley	*Worcester*	SOUTHWEST WORCESTER
Dunstable	*Middlesex*	NORTH MIDDLESEX
Duxbury	*Plymouth*	CENTRAL PLYMOUTH
East Bridgewater	*Plymouth*	CENTRAL PLYMOUTH
East Brookfield	*Worcester*	SOUTHWEST WORCESTER
Eastham	*Barnstable*	EAST BARNSTABLE
East Longmeadow	*Hampden*	EAST HAMPDEN
Easthampton	*Hampshire*	EAST HAMPSHIRE
Easton	*Bristol*	NORTH BRISTOL
Edgartown	*Dukes*	DUKES
Egremont	*Berkshire*	SOUTH BERKSHIRE
Erving	*Franklin*	EAST FRANKLIN

Appendix 3: MUNICIPALITY INDEX

Essex	*Essex*	CENTRAL ESSEX
Everett	*Middlesex*	EAST CENTRAL MIDDLESEX
Fairhaven	*Bristol*	SOUTH BRISTOL
Fall River	*Bristol*	SOUTH BRISTOL
Falmouth	*Barnstable*	WEST BARNSTABLE
Fitchburg	*Worcester*	NORTH WORCESTER
Florida	*Berkshire*	NORTH BERKSHIRE
Foxborough	*Norfolk*	WEST NORFOLK
Framingham	*Middlesex*	SOUTH MIDDLESEX
Franklin	*Norfolk*	WEST NORFOLK
Freetown	*Bristol*	SOUTH BRISTOL
Gardner	*Worcester*	NORTH WORCESTER
Georgetown	*Essex*	NORTH ESSEX
Gill	*Franklin*	CENTRAL FRANKLIN
Gloucester	*Essex*	CENTRAL ESSEX
Goshen	*Hampshire*	WEST HAMPSHIRE
Gosnold	*Dukes*	DUKES
Grafton	*Worcester*	SOUTHEAST WORCESTER
Granby	*Hampshire*	EAST HAMPSHIRE
Granville	*Hampden*	WEST HAMPDEN
Great Barrington	*Berkshire*	SOUTH BERKSHIRE
Greenfield	*Franklin*	CENTRAL FRANKLIN
Groton	*Middlesex*	NORTH MIDDLESEX
Groveland	*Essex*	NORTH ESSEX
Hadley	*Hampshire*	EAST HAMPSHIRE
Halifax	*Plymouth*	CENTRAL PLYMOUTH
Hamilton	*Essex*	CENTRAL ESSEX
Hampden	*Hampden*	EAST HAMPDEN
Hancock	*Berkshire*	NORTH BERKSHIRE
Hanover	*Plymouth*	NORTH PLYMOUTH
Hanson	*Plymouth*	CENTRAL PLYMOUTH
Hardwick	*Worcester*	WEST CENTRAL WORCESTER
Harvard	*Worcester*	NORTH WORCESTER
Harwich	*Barnstable*	EAST BARNSTABLE
Hatfield	*Hampshire*	EAST HAMPSHIRE
Haverhill	*Essex*	NORTH ESSEX
Hawley	*Franklin*	WEST FRANKLIN
Heath	*Franklin*	WEST FRANKLIN
Hingham	*Plymouth*	NORTH PLYMOUTH
Hinsdale	*Berkshire*	CENTRAL BERKSHIRE
Holbrook	*Norfolk*	EAST NORFOLK
Holden	*Worcester*	WEST CENTRAL WORCESTER
Holland	*Hampden*	EAST HAMPDEN
Holliston	*Middlesex*	SOUTH MIDDLESEX
Holyoke	*Hampden*	WEST HAMPDEN
Hopedale	*Worcester*	SOUTHEAST WORCESTER
Hopkinton	*Middlesex*	SOUTH MIDDLESEX
Hubbardston	*Worcester*	WEST CENTRAL WORCESTER
Hudson	*Middlesex*	WEST CENTRAL MIDDLESEX
Hull	*Plymouth*	NORTH PLYMOUTH
Huntington	*Hampshire*	WEST HAMPSHIRE
Ipswich	*Essex*	CENTRAL ESSEX
Kingston	*Plymouth*	CENTRAL PLYMOUTH
Lakeville	*Plymouth*	SOUTH PLYMOUTH
Lancaster	*Worcester*	NORTH WORCESTER
Lanesborough	*Berkshire*	NORTH BERKSHIRE
Lawrence	*Essex*	CENTRAL ESSEX
Lee	*Berkshire*	CENTRAL BERKSHIRE
Leicester	*Worcester*	EAST CENTRAL WORCESTER
Lenox	*Berkshire*	CENTRAL BERKSHIRE
Leominster	*Worcester*	NORTH WORCESTER
Leverett	*Franklin*	EAST FRANKLIN
Lexington	*Middlesex*	WEST CENTRAL MIDDLESEX
Leyden	*Franklin*	CENTRAL FRANKLIN
Lincoln	*Middlesex*	WEST CENTRAL MIDDLESEX
Littleton	*Middlesex*	WEST CENTRAL MIDDLESEX
Longmeadow	*Hampden*	EAST HAMPDEN
Lowell	*Middlesex*	NORTH MIDDLESEX
Ludlow	*Hampden*	EAST HAMPDEN
Lunenburg	*Worcester*	NORTH WORCESTER
Lynn	*Essex*	SOUTH ESSEX
Lynnfield	*Essex*	SOUTH ESSEX
Malden	*Middlesex*	EAST CENTRAL MIDDLESEX
Manchester	*Essex*	SOUTH ESSEX
Mansfield	*Bristol*	NORTH BRISTOL
Marblehead	*Essex*	SOUTH ESSEX
Marion	*Plymouth*	SOUTH PLYMOUTH
Marlborough	*Middlesex*	WEST CENTRAL MIDDLESEX
Marshfield	*Plymouth*	CENTRAL PLYMOUTH
Mashpee	*Barnstable*	WEST BARNSTABLE
Mattapoisett	*Plymouth*	SOUTH PLYMOUTH
Maynard	*Middlesex*	WEST CENTRAL MIDDLESEX
Medfield	*Norfolk*	WEST NORFOLK
Medford	*Middlesex*	EAST CENTRAL MIDDLESEX
Medway	*Norfolk*	WEST NORFOLK
Melrose	*Middlesex*	EAST CENTRAL MIDDLESEX
Mendon	*Worcester*	SOUTHEAST WORCESTER
Merrimac	*Essex*	NORTH ESSEX
Methuen	*Essex*	NORTH ESSEX
Middleborough	*Plymouth*	SOUTH PLYMOUTH
Middlefield	*Hampshire*	WEST HAMPSHIRE
Middleton	*Essex*	SOUTH ESSEX

Appendix 3: MUNICIPALITY INDEX

Milford	*Worcester*	SOUTHEAST WORCESTER
Millbury	*Worcester*	SOUTHEAST WORCESTER
Millis	*Norfolk*	WEST NORFOLK
Milton	*Norfolk*	EAST NORFOLK
Millville	*Worcester*	SOUTHEAST WORCESTER
Monson	*Hampden*	EAST HAMPDEN
Monroe	*Franklin*	WEST FRANKLIN
Monson	*Hamden*	EAST HAMDEN
Montague	*Franklin*	CENTRAL FRANKLIN
Monterey	*Berkshire*	SOUTH BERKSHIRE
Montgomery	*Hampden*	WEST HAMDEN
Mount Washington	*Berkshire*	SOUTH BERKSHIRE
Nahant	*Essex*	SOUTH ESSEX
Nantucket	*Nantucket*	NANTUCKET
Natick	*Middlesex*	SOUTH MIDDLESEX
Needham	*Norfolk*	CENTRAL NORFOLK
New Ashford	*Berkshire*	NORTH BERKSHIRE
New Bedford	*Bristol*	SOUTH BRISTOL
New Braintree	*Worcester*	WEST CENTRAL WORCESTER
Newbury	*Essex*	NORTH ESSEX
Newburyport	*Essex*	NORTH ESSEX
New Marlborough	*Berkshire*	SOUTH BERKSHIRE
New Salem	*Franklin*	EAST FRANKLIN
Newton	*Middlesex*	SOUTH MIDDLESEX
Norfolk	*Norfolk*	WESTNORFOLK
North Adams	*Berkshire*	NORTH BERKSHIRE
North Andover	*Essex*	CENTRAL ESSEX
Northampton	*Hampshire*	EAST HAMPSHIRE
North Attleborough	*Bristol*	NORTH BRISTOL
Northborough	*Worcester*	EAST CENTRAL WORCESTER
Northbridge	*Worcester*	SOUTHEAST WORCESTER
North Brookfield	*Worcester*	SOUTHWEST WORCESTER
Northfield	*Franklin*	EAST FRANKLIN
North Reading	*Middlesex*	EAST CENTRAL MIDDLESEX
Norton	*Bristol*	NORTH BRISTOL
Norwell	*Plymouth*	NORTH PLYMOUTH
Norwood	*Norfolk*	CENTRAL NORFOLK
Oak Bluffs	*Dukes*	DUKES
Oakham	*Worcester*	WEST CENTRAL WORCESTER
Orange	*Franklin*	EAST FRANKLIN
Orleans	*Barnstable*	EAST BARNSTABLE
Otis	*Berkshire*	SOUTH BERKSHIRE
Oxford	*Worcester*	SOUTHWEST WORCESTER
Palmer	*Hampden*	EAST HAMPDEN
Paxton	*Worcester*	WEST CENTRAL WORCESTER
Peabody	*Essex*	SOUTH ESSEX
Pelham	*Hampshire*	EAST HAMPSHIRE
Pembroke	*Plymouth*	CENTRAL PLYMOUTH
Pepperell	*Middlesex*	NORTH MIDDLESEX
Peru	*Berkshire*	CENTRAL BERKSHIRE
Petersham	*Worcester*	WEST CENTRAL WORCESTER
Phillipston	*Worcester*	NORTH WORCESTER
Plainfield	*Hampshire*	WEST HAMPSHIRE
Pittsfield	*Berkshire*	CENTRAL BERKSHIRE
Plainville	*Norfolk*	WEST NORFOLK
Plymouth	*Plymouth*	SOUTH PLYMOUTH
Plympton	*Plymouth*	CENTRAL PLYMOUTH
Princeton	*Worcester*	WEST CENTRAL WORCESTER
Provincetown	*Barnstable*	EAST BARNSTABLE
Quincy	*Norfolk*	EAST NORFOLK
Randolph	*Norfolk*	EAST NORFOLK
Raynham	*Bristol*	NORTH BRISTOL
Reading	*Middlesex*	EAST CENTRAL MIDDLESEX
Rehoboth	*Bristol*	NORTH BRISTOL
Revere	*Suffolk*	METRO BOSTON AREA
Richmond	*Berkshire*	CENTRAL BERKSHIRE
Rockland	*Plymouth*	NORTH PLYMOUTH
Rochester	*Plymouth*	SOUTH PLYMOUTH
Rockport	*Essex*	CENTRAL ESSEX
Rowe	*Franklin*	WEST FRANKLIN
Rowley	*Essex*	NORTH ESSEX
Royalston	*Worcester*	NORTH WORCESTER
Russell	*Hampden*	WEST HAMPDEN
Rutland	*Worcester*	WEST CENTRAL WORCESTER
Salem	*Essex*	SOUTH ESSEX
Salisbury	*Essex*	NORTH ESSEX
Sandisfield	*Berkshire*	SOUTH BERKSHIRE
Sandwich	*Barnstable*	WEST BARNSTABLE
Saugus	*Essex*	SOUTH ESSEX
Savoy	*Berkshire*	NORTH BERKSHIRE
Scituate	*Plymouth*	NORTH PLYMOUTH
Seekonk	*Bristol*	NORTH BRISTOL
Sharon	*Norfolk*	CENTRAL NORFOLK
Sheffield	*Berkshire*	SOUTH BERKSHIRE
Shelburne	*Franklin*	CENTRAL FRANKLIN
Sherborn	*Middlesex*	SOUTH MIDDLESEX
Shrewsbury	*Worcester*	EAST CENTRAL WORCESTER
Shirley	*Middlesex*	NORTH MIDDLESEX
Shutesbury	*Franklin*	EAST FRANKLIN
Somerset	*Bristol*	SOUTH BRISTOL
Somerville	*Middlesex*	EAST CENTRAL MIDDLESEX
Southampton	*Hampshire*	WEST HAMPSHIRE

Appendix 3: MUNICIPALITY INDEX

Southborough	*Worcester*	EAST CENTRAL WORCESTER
Southbridge	*Worcester*	SOUTHWEST WORCESTER
South Hadley	*Hampshire*	EAST HAMPSHIRE
Southwick	*Hampden*	WEST HAMPDEN
Spencer	*Worcester*	SOUTHWEST WORCESTER
Springfield	*Hampden*	EAST HAMPDEN
Sterling	*Worcester*	EAST CENTRAL WORCESTER
Stockbridge	*Berkshire*	CENTRAL BERKSHIRE
Stoneham	*Middlesex*	EAST CENTRAL MIDDLESEX
Stoughton	*Norfolk*	EAST NORFOLK
Stow	*Middlesex*	WEST CENTRAL MIDDLESEX
Sturbridge	*Worcester*	SOUTHWEST WORCESTER
Sudbury	*Middlesex*	SOUTH MIDDLESEX
Sunderland	*Franklin*	CENTRAL FRANKLIN
Sutton	*Worcester*	SOUTHEAST WORCESTER
Swampscott	*Essex*	SOUTH ESSEX
Swansea	*Bristol*	SOUTH BRISTOL
Taunton	*Bristol*	NORTH BRISTOL
Templeton	*Worcester*	NORTH WORCESTER
Tewksbury	*Middlesex*	NORTH MIDDLESEX
Tisbury	*Dukes*	DUKES
Tolland	*Hampden*	WEST HAMPDEN
Topsfield	*Essex*	CENTRAL ESSEX
Townsend	*Middlesex*	NORTH MIDDLESEX
Truro	*Barnstable*	EAST BARNSTABLE
Tyngsborough	*Middlesex*	NORTH MIDDLESEX
Tyringham	*Berkshire*	SOUTH BERKSHIRE
Upton	*Worcester*	SOUTHEAST WORCESTER
Uxbridge	*Worcester*	SOUTHEAST WORCESTER
Wakefield	*Middlesex*	EAST CENTRAL MIDDLESEX
Wales	*Hampden*	EAST HAMPDEN
Walpole	*Norfolk*	CENTRAL NORFOLK
Waltham	*Middlesex*	SOUTH MIDDLESEX
Ware	*Hampshire*	EAST HAMPSHIRE
Wareham	*Plymouth*	SOUTH PLYMOUTH
Warren	*Worcester*	SOUTHWEST WORCESTER
Warwick	*Franklin*	EAST FRANKLIN
Washington	*Berkshire*	CENTRAL BERKSHIRE
Watertown	*Middlesex*	SOUTH MIDDLESEX
Wayland	*Middlesex*	SOUTH MIDDLESEX
Webster	*Worcester*	SOUTHWEST WORCESTER
Wellesley	*Norfolk*	CENTRAL NORFOLK
Wellfleet	*Barnstable*	EAST BARNSTABLE
Wendell	*Franklin*	EAST FRANKLIN
Wenham	*Essex*	CENTRAL ESSEX
Westborough	*Worcester*	EAST CENTRAL WORCESTER
West Boylston	*Worcester*	EAST CENTRAL WORCESTER
West Bridgewater	*Plymouth*	CENTRAL PLYMOUTH
West Brookfield	*Worcester*	SOUTHWEST WORCESTER
Westfield	*Hampden*	WEST HAMPDEN
Westford	*Middlesex*	NORTH MIDDLESEX
Westhampton	*Hampshire*	WEST HAMPSHIRE
West Newbury	*Essex*	NORTH ESSEX
Westminster	*Worcester*	NORTH WORCESTER
Westport	*Bristol*	SOUTH BRISTOL
West Springfield	*Hampden*	WEST HAMPDEN
West Stockbridge	*Berkshire*	CENTRAL BERKSHIRE
West Tisbury	*Dukes*	DUKES
Weston	*Middlesex*	SOUTH MIDDLESEX
Westwood	*Norfolk*	CENTRAL NORFOLK
Weymouth	*Norfolk*	EAST NORFOLK
Whately	*Franklin*	WEST FRANKLIN
Whitman	*Plymouth*	NORTH PLYMOUTH
Wilbraham	*Hampden*	EAST HAMPDEN
Williamsburg	*Hampshire*	WEST HAMPSHIRE
Williamstown	*Berkshire*	NORTH BERKSHIRE
Wilmington	*Middlesex*	EAST CENTRAL MIDDLESEX
Winchendon	*Worcester*	NORTH WORCESTER
Winchester	*Middlesex*	EAST CENTRAL MIDDLESEX
Windsor	*Berkshire*	NORTH BERKSHIRE
Winthrop	*Suffolk*	METRO BOSTON AREA
Woburn	*Middlesex*	EAST CENTRAL MIDDLESEX
Worcester	*Worcester*	EAST CENTRAL WORCESTER
Worthington	*Hampshire*	WEST HAMPSHIRE
Wrentham	*Norfolk*	WEST NORFOLK
Yarmouth	*Barnstable*	WEST BARNSTABLE

Appendix 4: DATA RECONCILIATION FORMS

Please fill in as many fields of information as possible and return to Office of Real Estate, Division of Capital Asset Management, One Ashburton Place, 15th Floor , Boston, MA. 02108. Thank You.

Land

This Property was formerly owned by:

Facility or name of purchased property:

Street Address:

Municipality of location:

State Agency managing the property:

Assessor Map / Block / Lot numbers:

Land Area (Acres):

Acquisition Cost:

Date Acquired:

Assessed Value:

Date Assessed:

Appraisal Value:

Date Appraised:

Deed Book Number:

Deed Page Number:

INFORMATION SOURCE

Person providing above information

Name:

Title:

Address:

Telephone:

Email:

Comments:

Appendix 4: DATA RECONCILIATION FORMS

Please fill in as many fields of information as possible and return to Office of Real Estate, Division of Capital Asset Management, One Ashburton Place, 15th Floor, Boston, MA. 02108. Thank You.

Building

This improvement is a(n)- Indicate one -

ACQUISITION **TRANSFER FROM ONE AGENCY TO ANOTHER** **NEW CONSTRUCTION**

Facility or property name:

Street Address & Municipality:

Assessor Map Block and Lot numbers:

Building or structure name or type:

Building use:

Date of Construction:

Gross Square Feet:

Net Square Feet:

Number of Floors:

Basement (yes, no):

Storage (tmp, perm, no, n/a):

Current Occupant:

Occupancy Percent (100%, >50%, <50%, vacant):

If vacant, are there future plans (yes, within 5 yrs, no, n/a):

Value of building (replacement cost including depreciation):

Date valued:

Original cost (original price of building, cost of construction):

INFORMATION SOURCE

Person providing above information

Name:

Title:

Address:

Telephone:

Email: