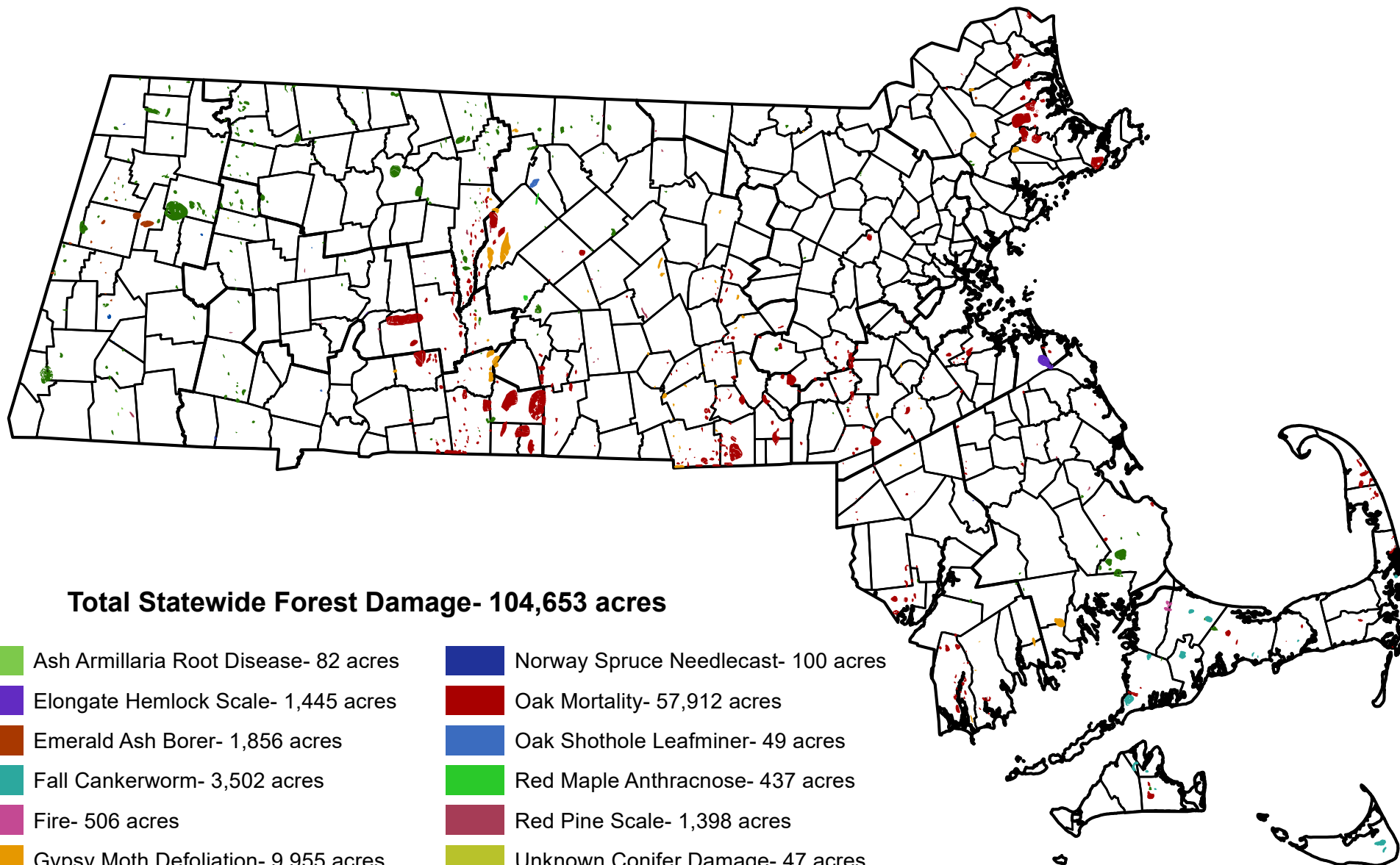



















2019 Massachusetts Aerial Survey

Dept. of Conservation and Recreation
Forest Health Program



Total Statewide Forest Damage- 104,653 acres

 Ash Armillaria Root Disease- 82 acres	 Norway Spruce Needlecast- 100 acres
 Elongate Hemlock Scale- 1,445 acres	 Oak Mortality- 57,912 acres
 Emerald Ash Borer- 1,856 acres	 Oak Shothole Leafminer- 49 acres
 Fall Cankerworm- 3,502 acres	 Red Maple Anthracnose- 437 acres
 Fire- 506 acres	 Red Pine Scale- 1,398 acres
 Gypsy Moth Defoliation- 9,955 acres	 Unknown Conifer Damage- 47 acres
 Hemlock Fabrella Needle Blight- 20 acres	 White Pine Needle Damage- 26,510
 Hemlock Looper- 237 acres	

