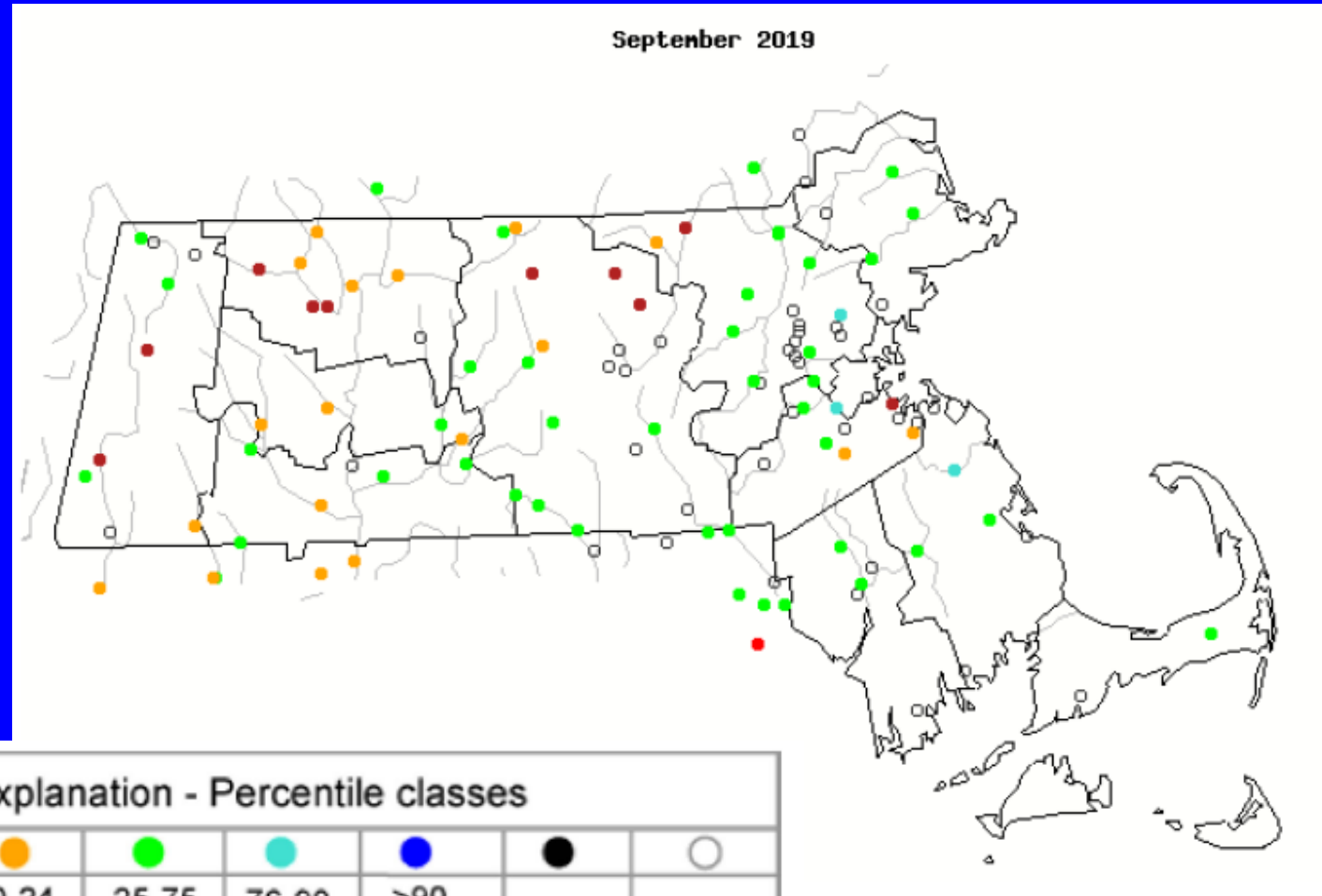


USGS Streamflow Conditions

September 2019 streamflows, station averages

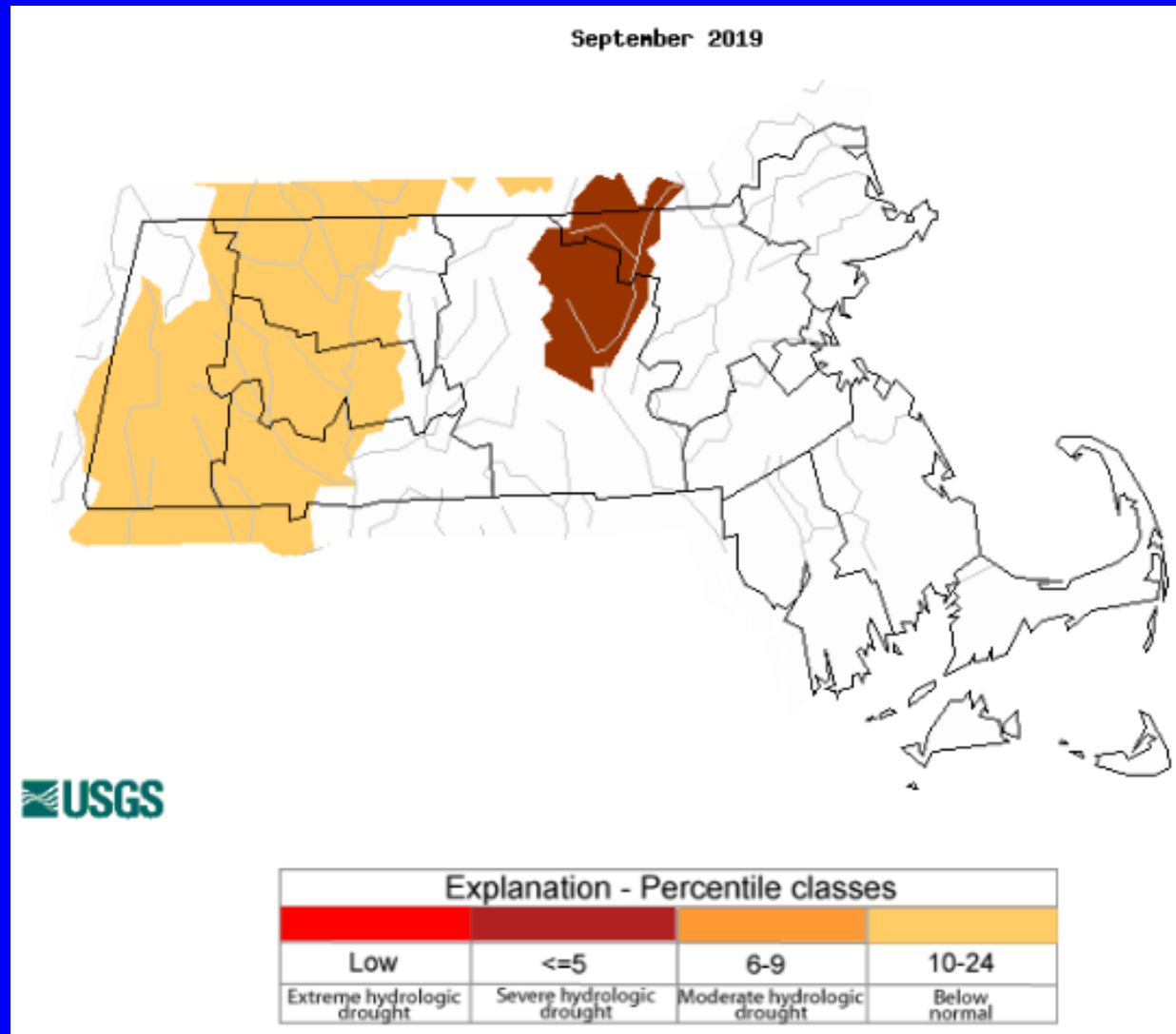


Provisional—
Subject to revision

Explanation - Percentile classes							
Low	<10	10-24	25-75	76-90	>90	High	Not-ranked
	Much below normal	Below normal	Normal	Above normal	Much above normal		

USGS Streamflow Conditions

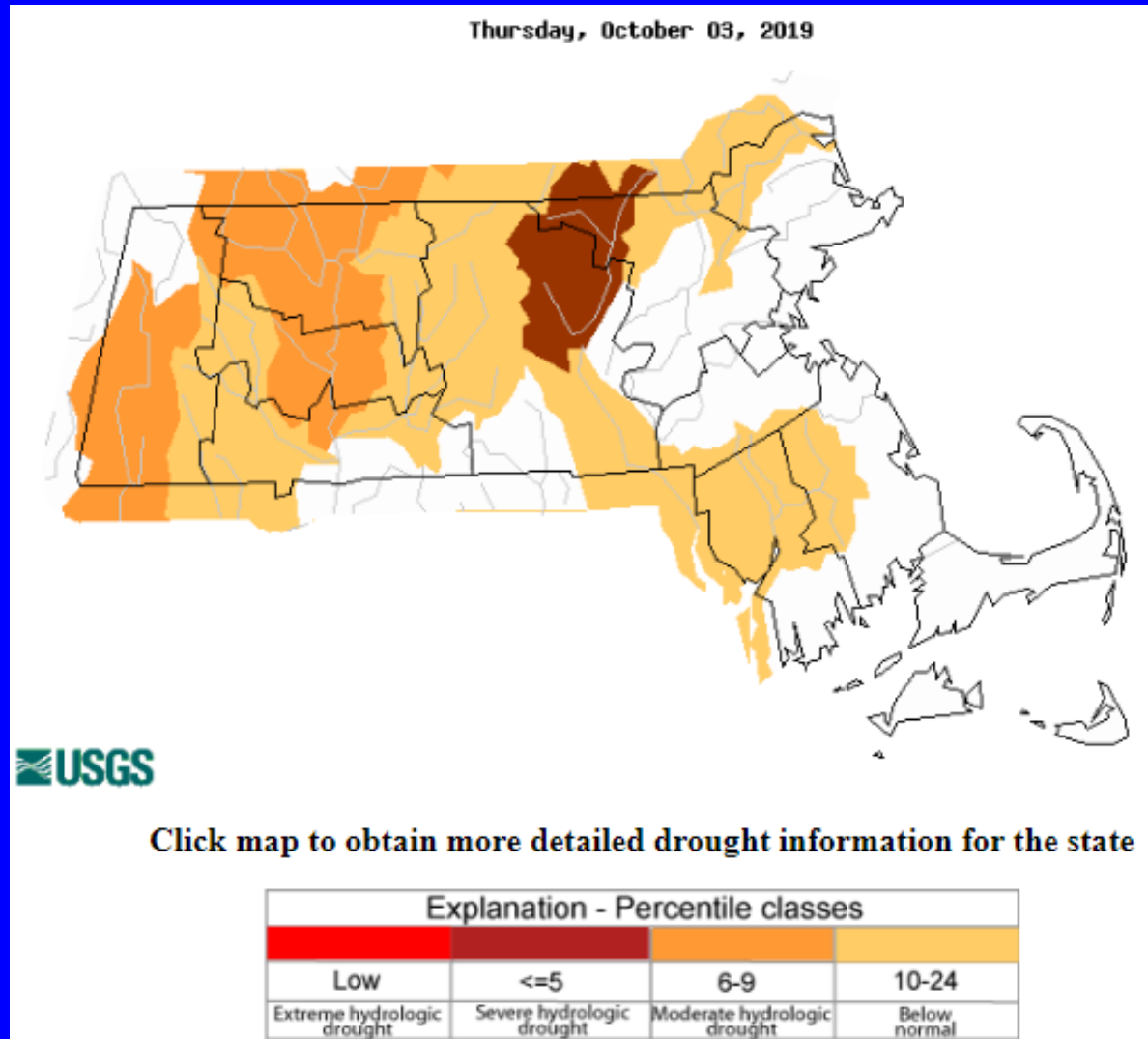
September 2019 streamflows, basin averages



Provisional—
Subject to revision

USGS Streamflow Conditions

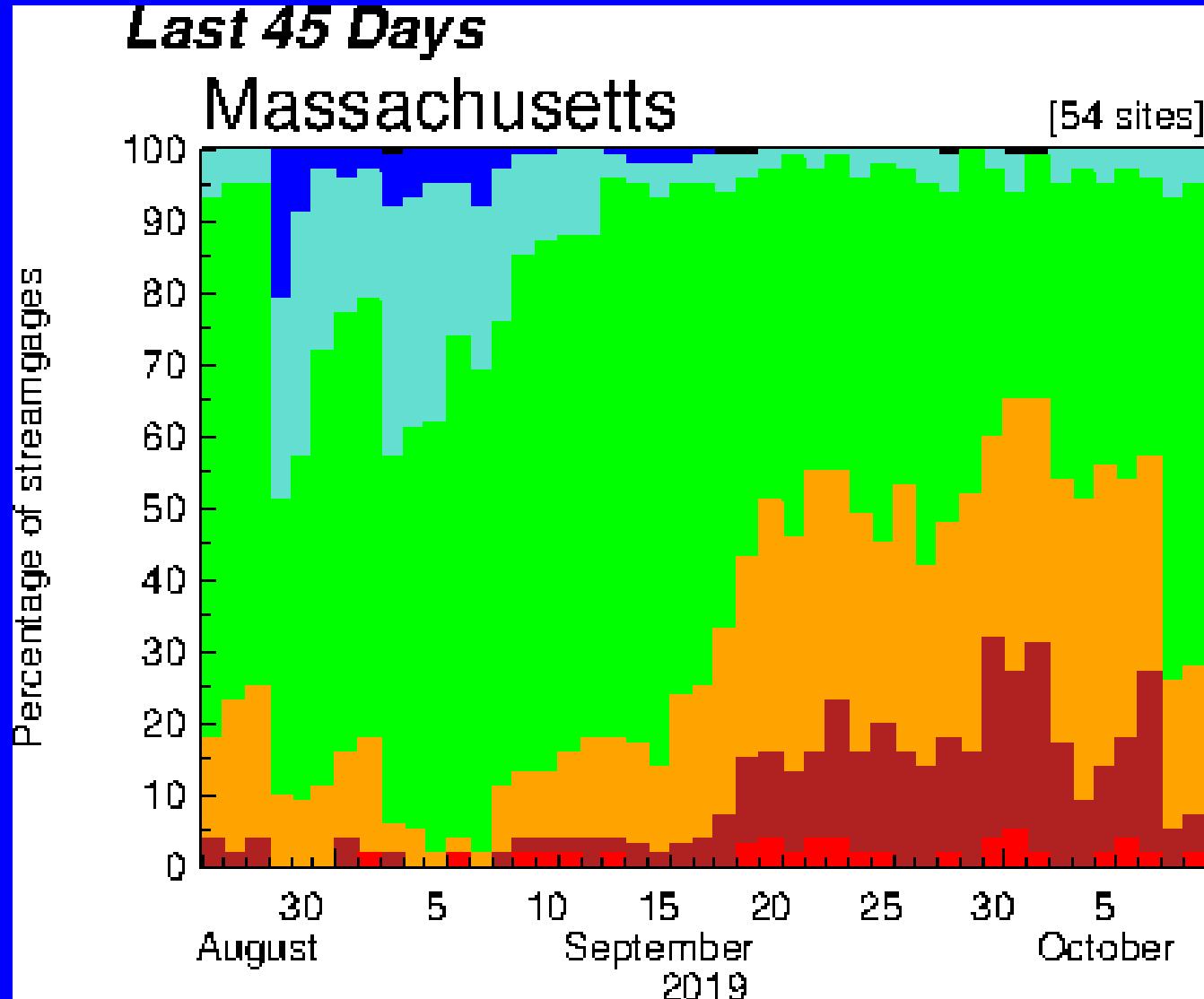
7-day-average flow, ending Oct. 3, 2019, basin averages



Provisional—
Subject to revision

USGS Streamflow Conditions

Percent of flows in various percentile classes, 45 days through Oct. 9, 2019



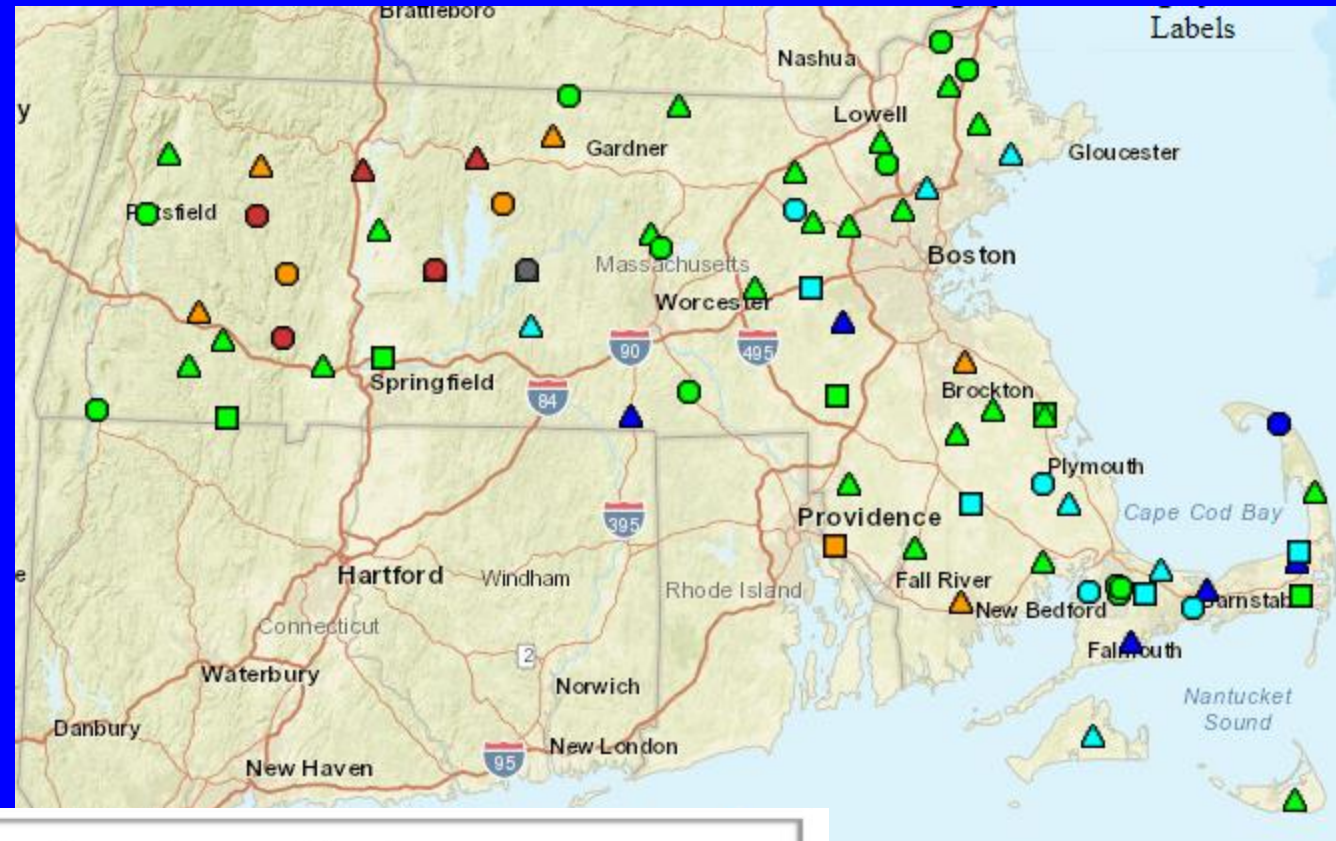
Explanation - Percentile classes							
●	●	●	●	●	●	●	○
Low	<10	10-24	25-75	76-90	>90	High	Not-ranked
	Much below normal	Below normal	Normal	Above normal	Much above normal		

Provisional—
 Subject to revision

USGS Groundwater Conditions

September 2019 groundwater levels

- Real-time
- Continuous
- ▲ Periodic



Provisional—
Subject to revision

Explanation - Percentile classes							
●	●	●	●	●	●	●	○
Low	<10 Much below normal	10-24 Below normal	25-75 Normal	76-90 Above normal	>90 Much above normal	High	Not-ranked