

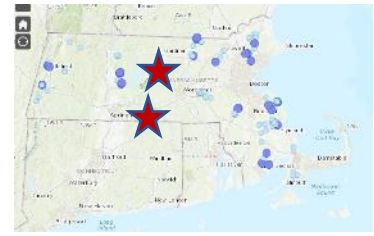
Drought Management Task Force

11/9/2022

DFG updates

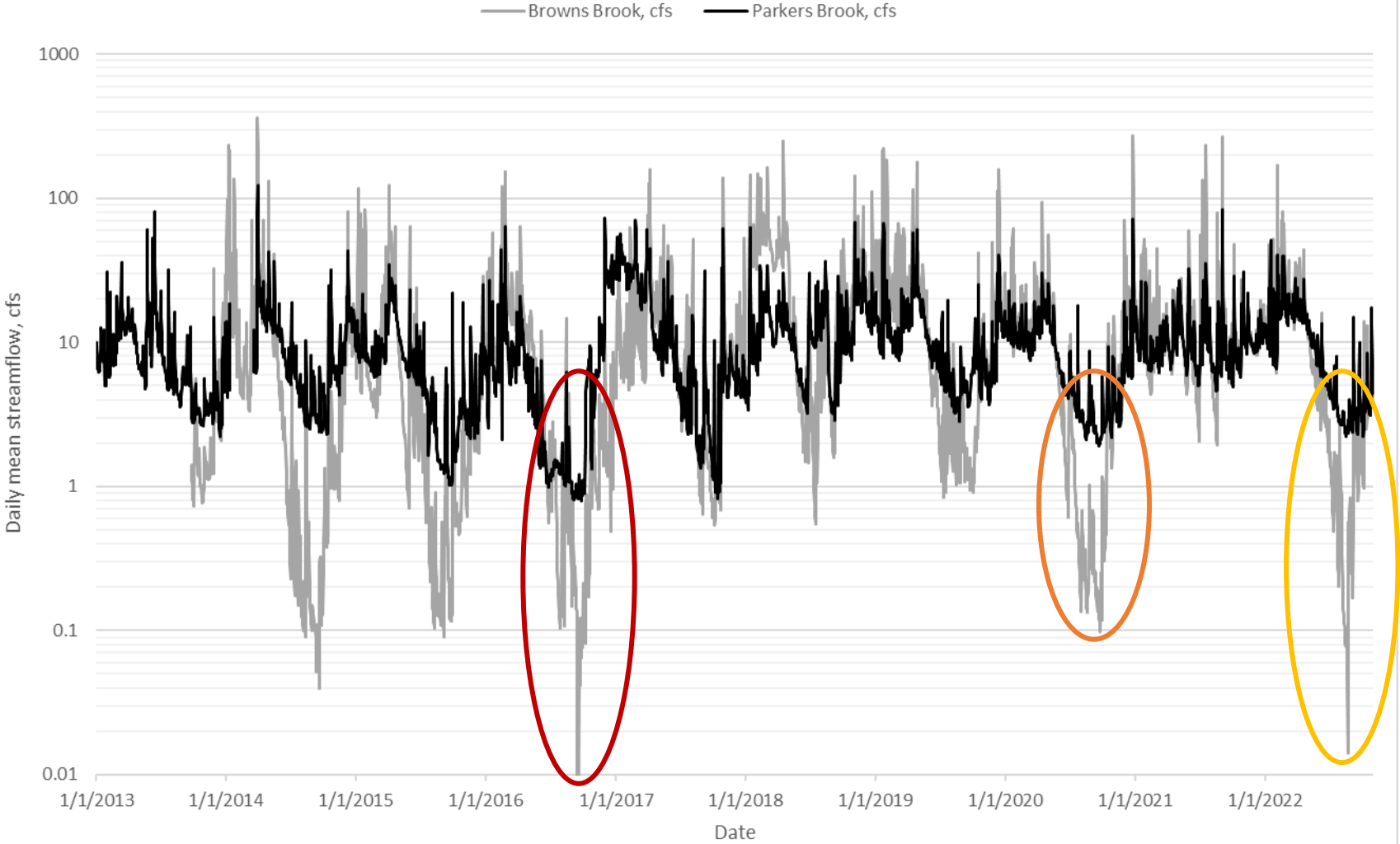
Division of Ecological Restoration (DER)
Division of Fisheries and Wildlife (DFW)
Division of Marine Fisheries (DMF)

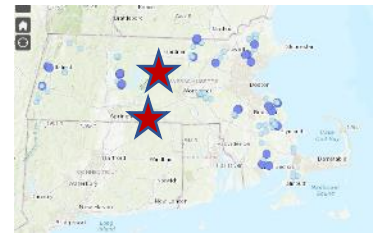
Kate Bentsen, MA DER



Central region

EPA Reference Monitoring Network: daily mean streamflow, 2013-2022



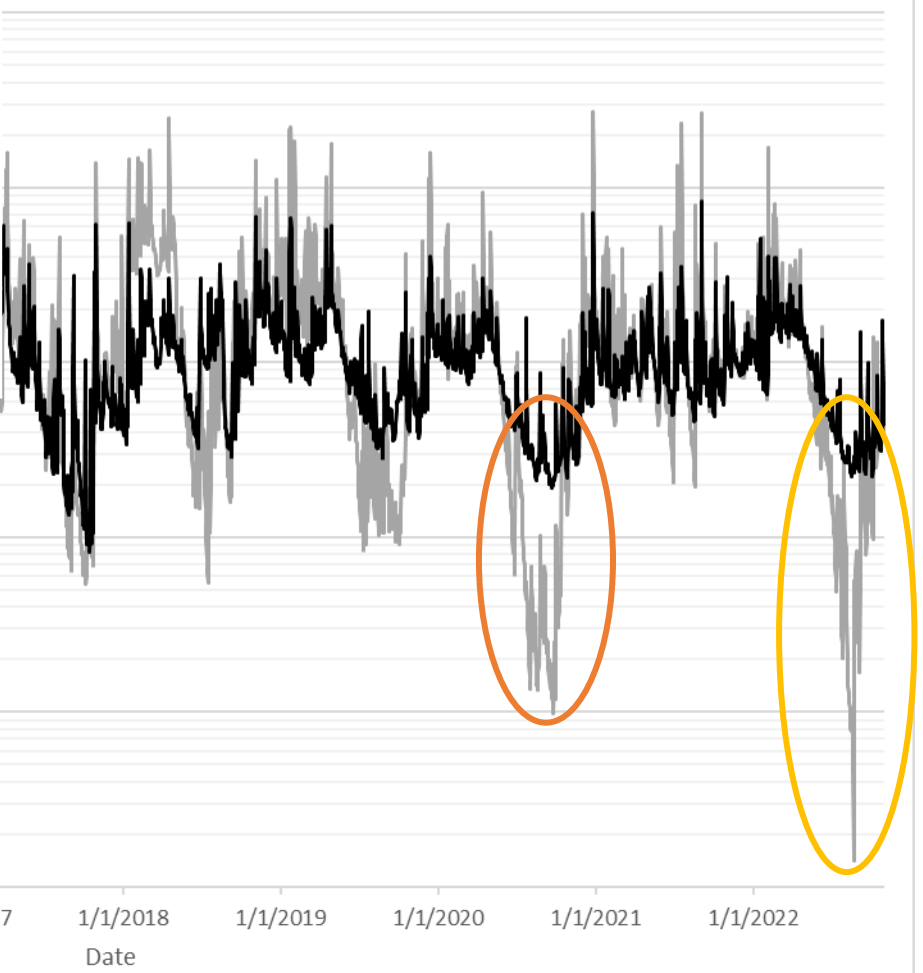


Central region

EPA Reference Monitoring Network: daily mean streamflow, 2013-2022

— Browns Brook, cfs — Parkers Brook, cfs

Characteristic	Browns Brook	Parkers Brook
Drainage area	5.5 sq mi	5.3 sq mi
Forest cover	86%	83%
Impervious cover	0.1%	0.8%
Sand and gravel deposits	2.3%	49.8%

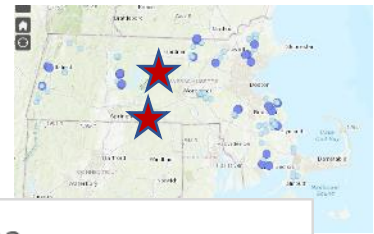


Daily mean stream

1
0.1
0.01

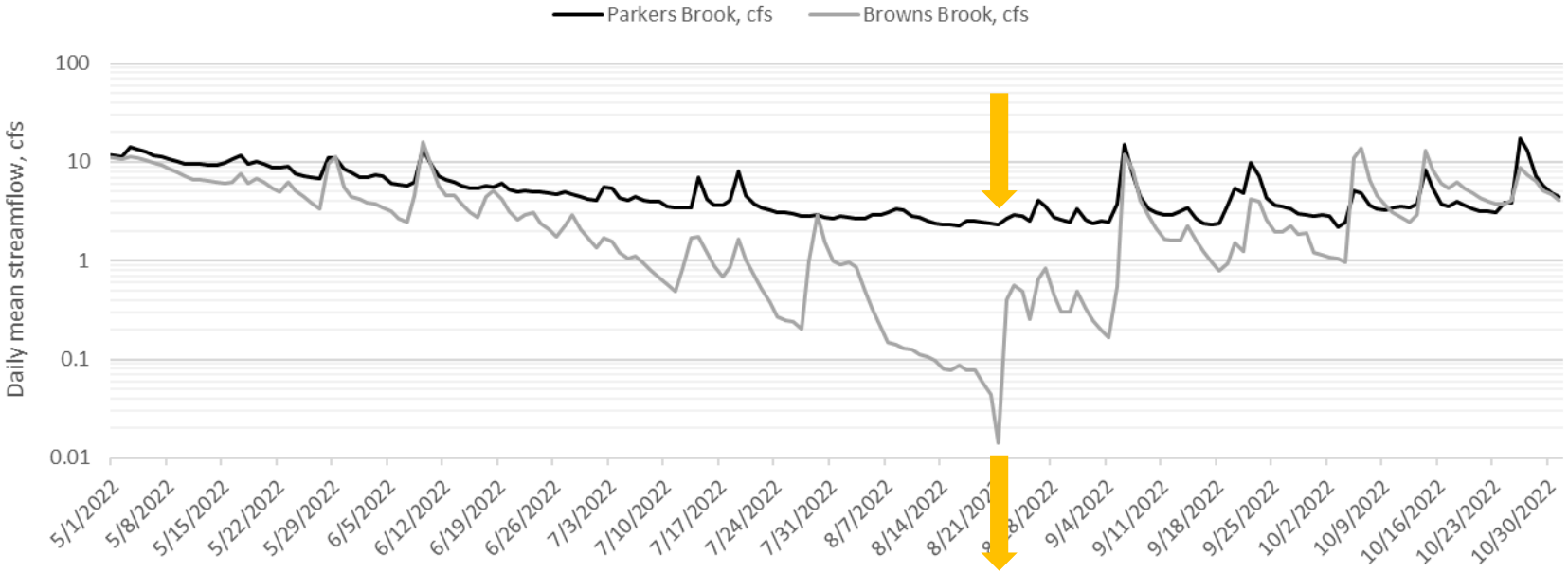
1/1/2013 1/1/2014 1/1/2015 1/1/2016 1/1/2017 1/1/2018 1/1/2019 1/1/2020 1/1/2021 1/1/2022

Date

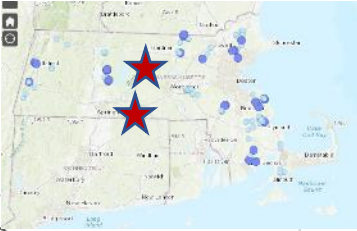


Central region

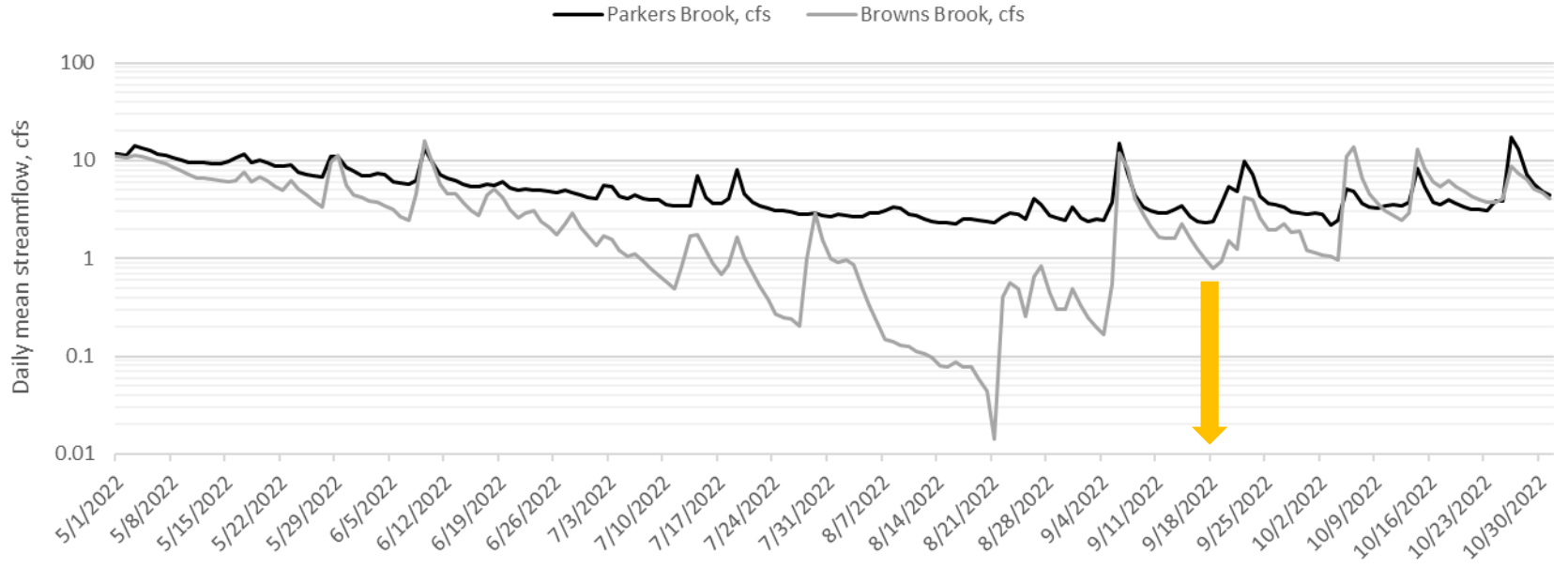
EPA Reference Monitoring Network: daily mean streamflow, May - Oct 2022



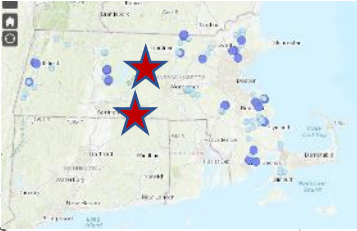
Central region



EPA Reference Monitoring Network: daily mean streamflow, May - Oct 2022



Central region



EPA Reference Monitoring Network: daily mean streamflow, May - Oct 2022



Central region – Parkers Brook, Oakham

