

# Streamflow and Groundwater Conditions in Massachusetts (Cape Cod and the Islands)

## Massachusetts Drought Task Force Meeting

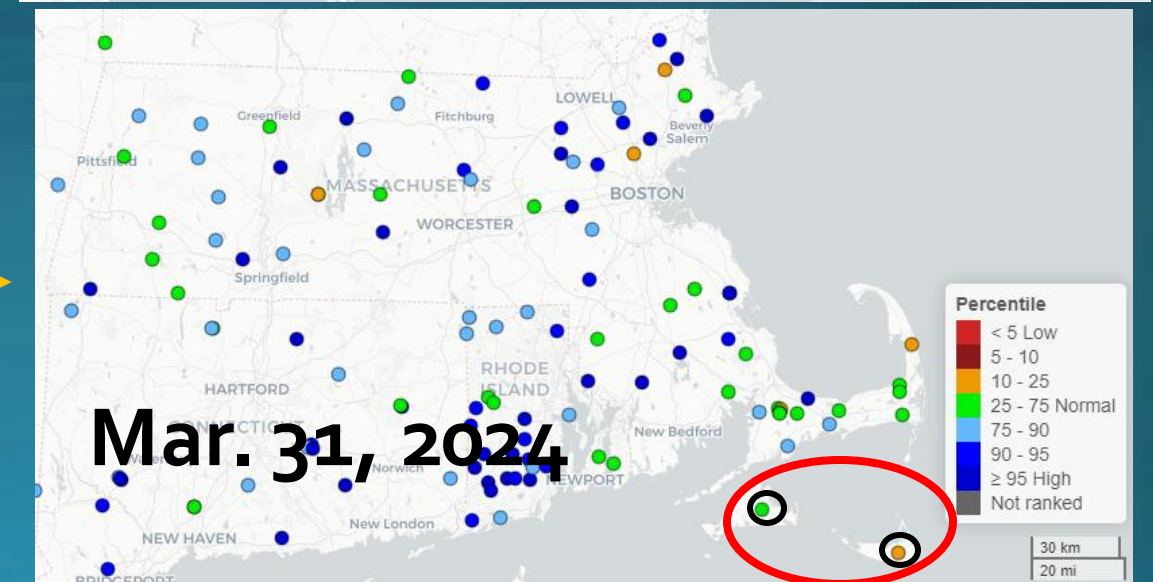
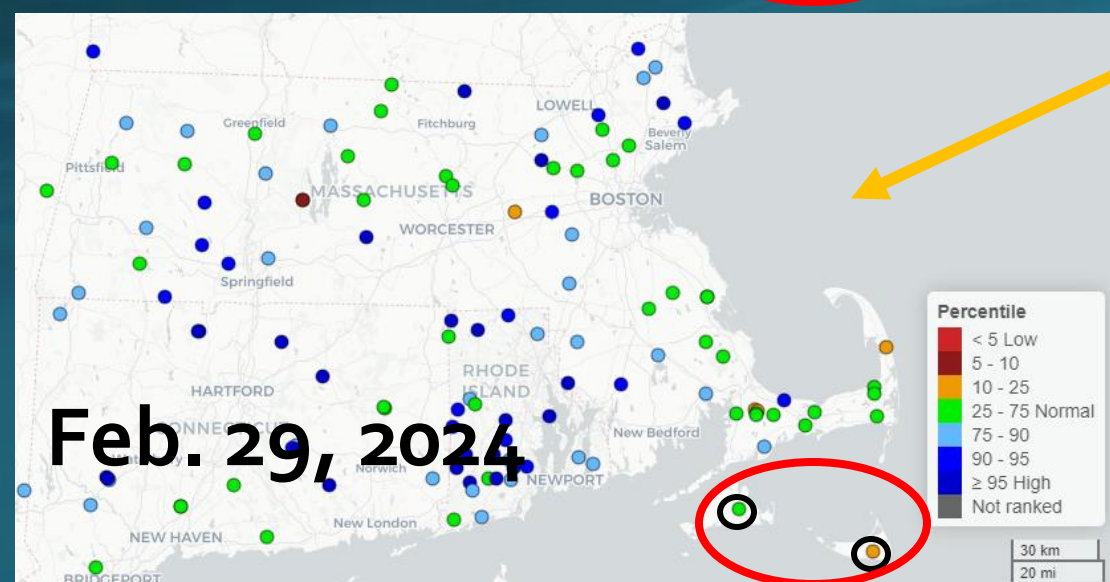
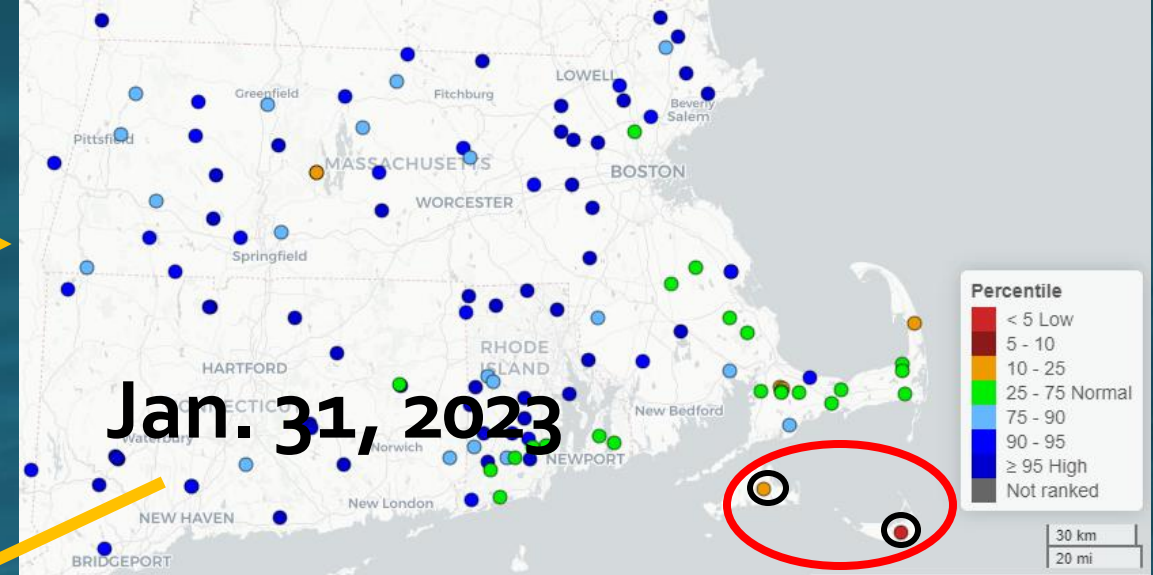
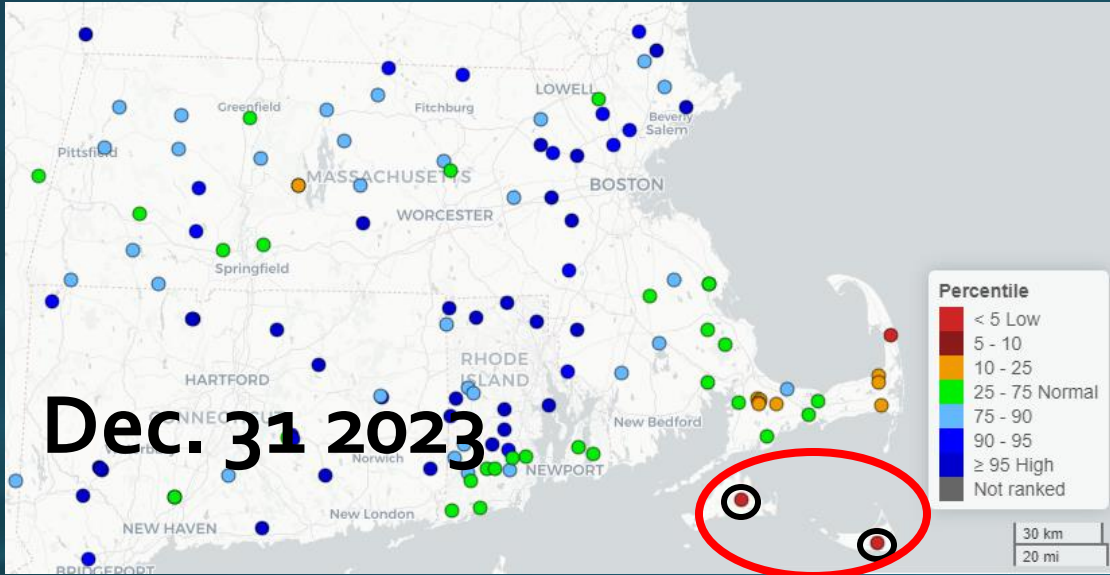
April 9, 2024

U.S. Geological Survey

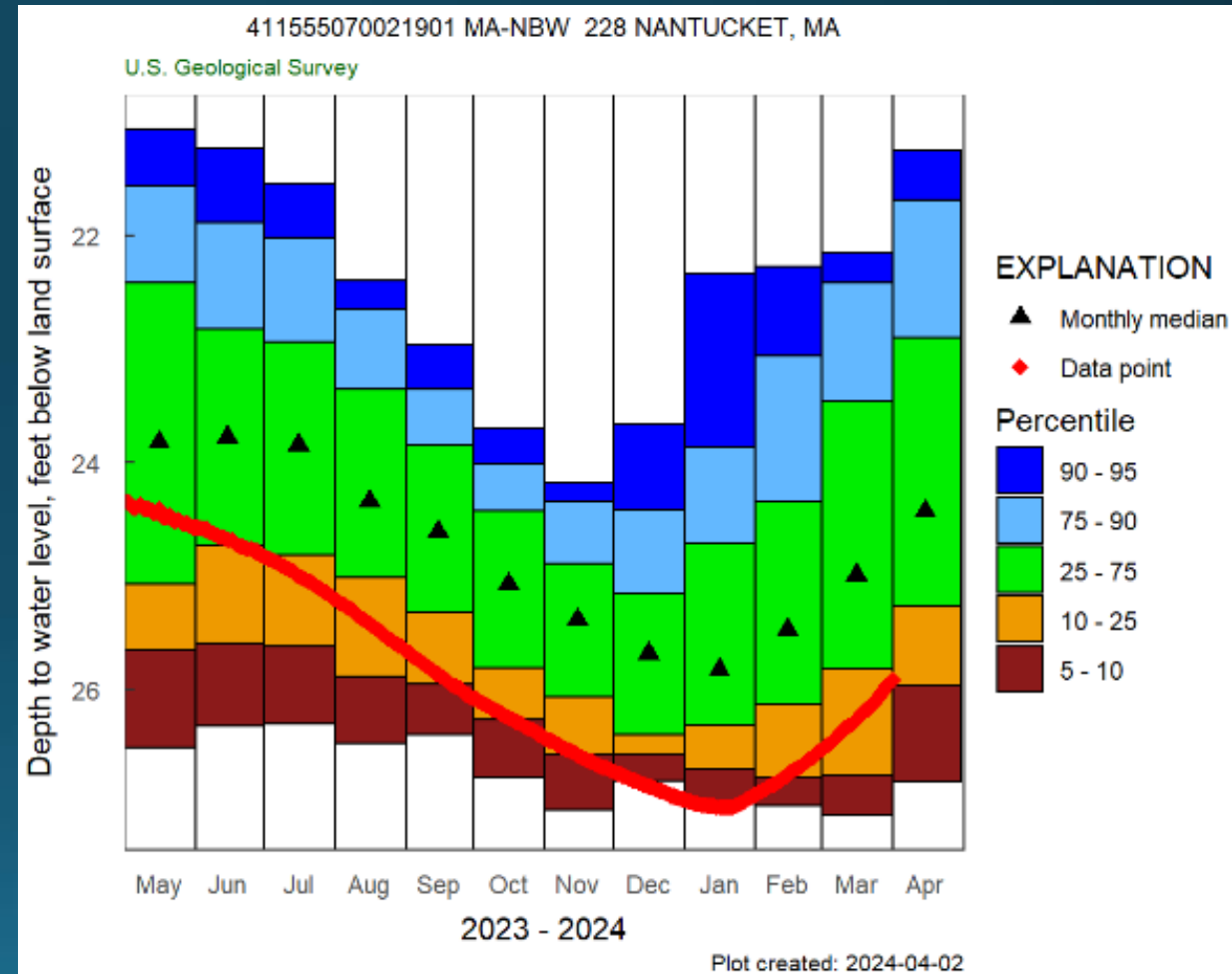
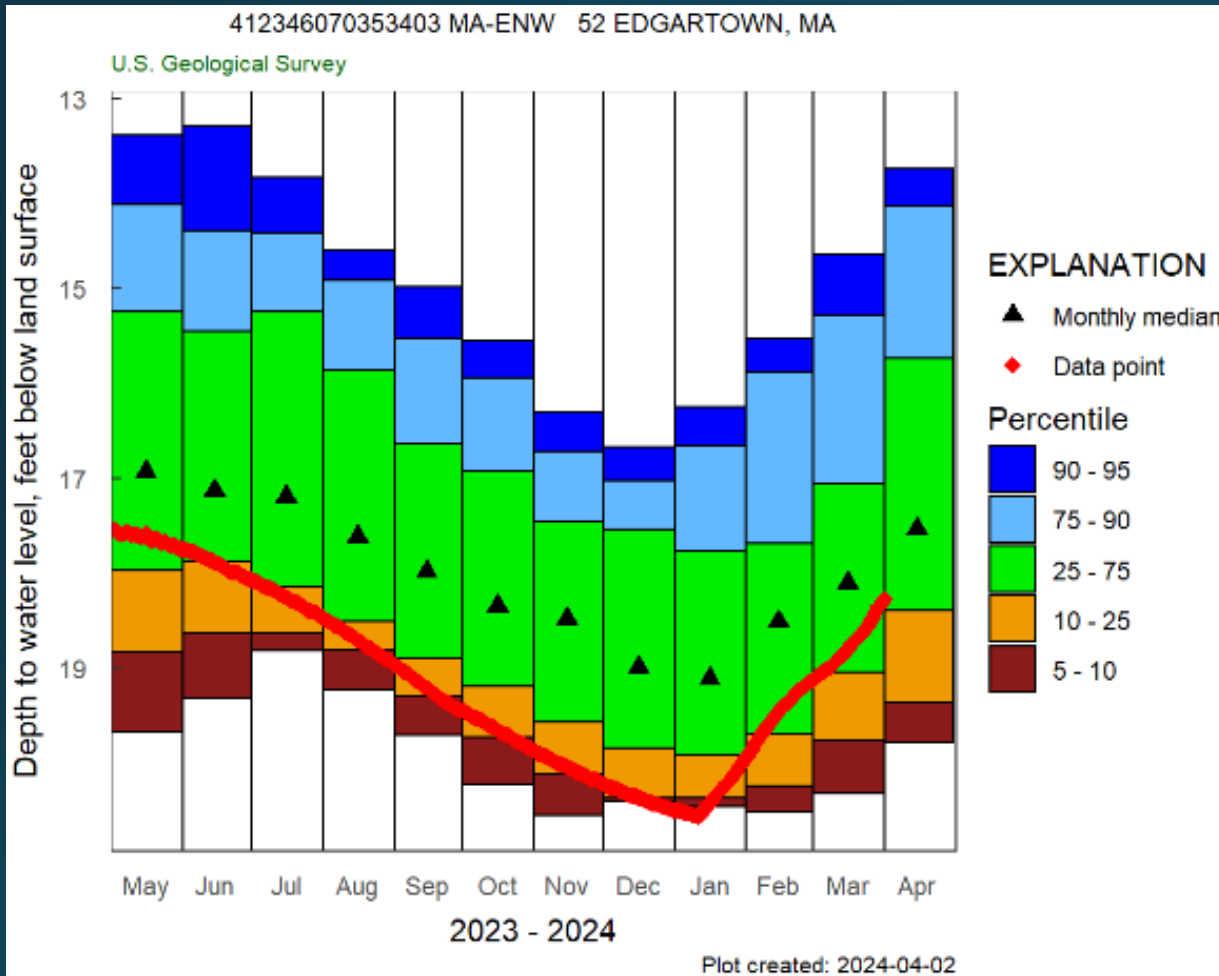
New England Water Science Center



# Groundwater Conditions



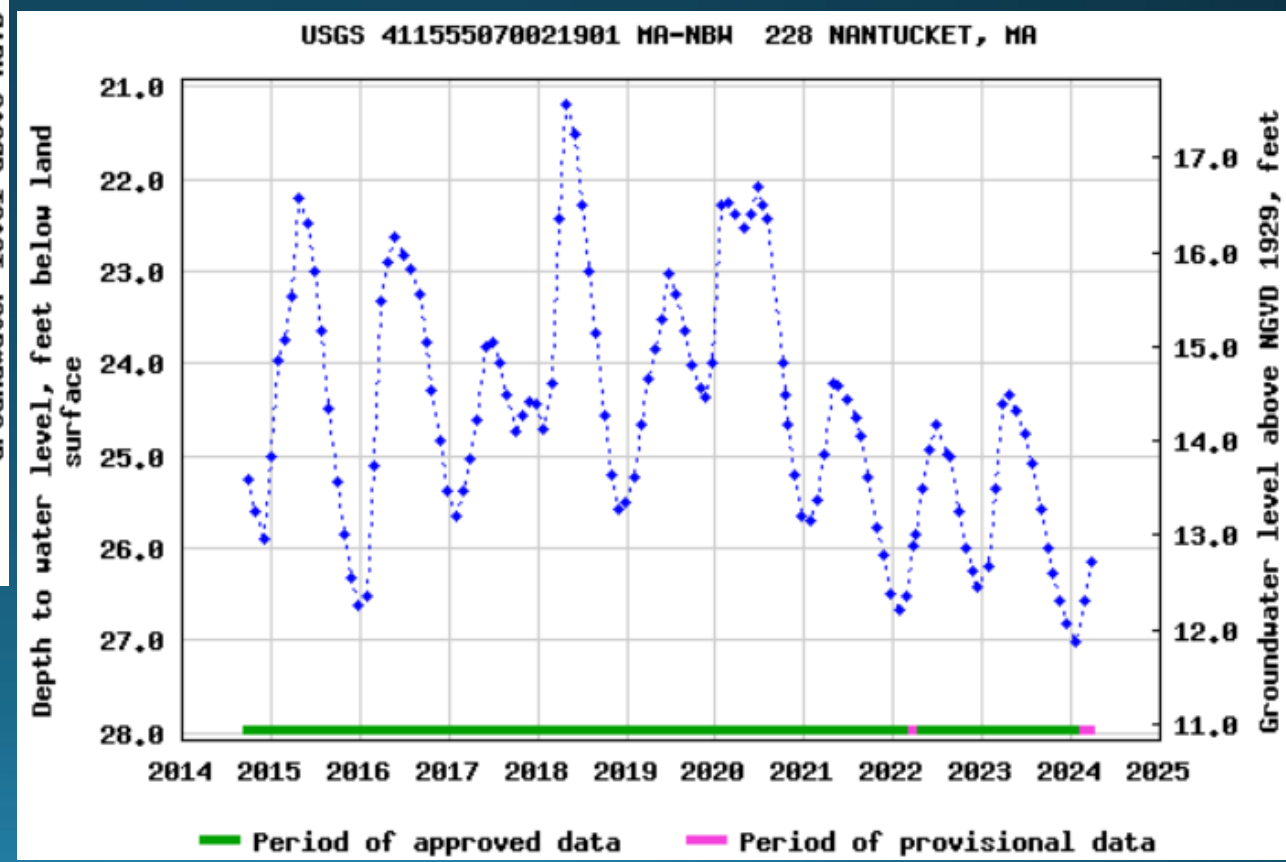
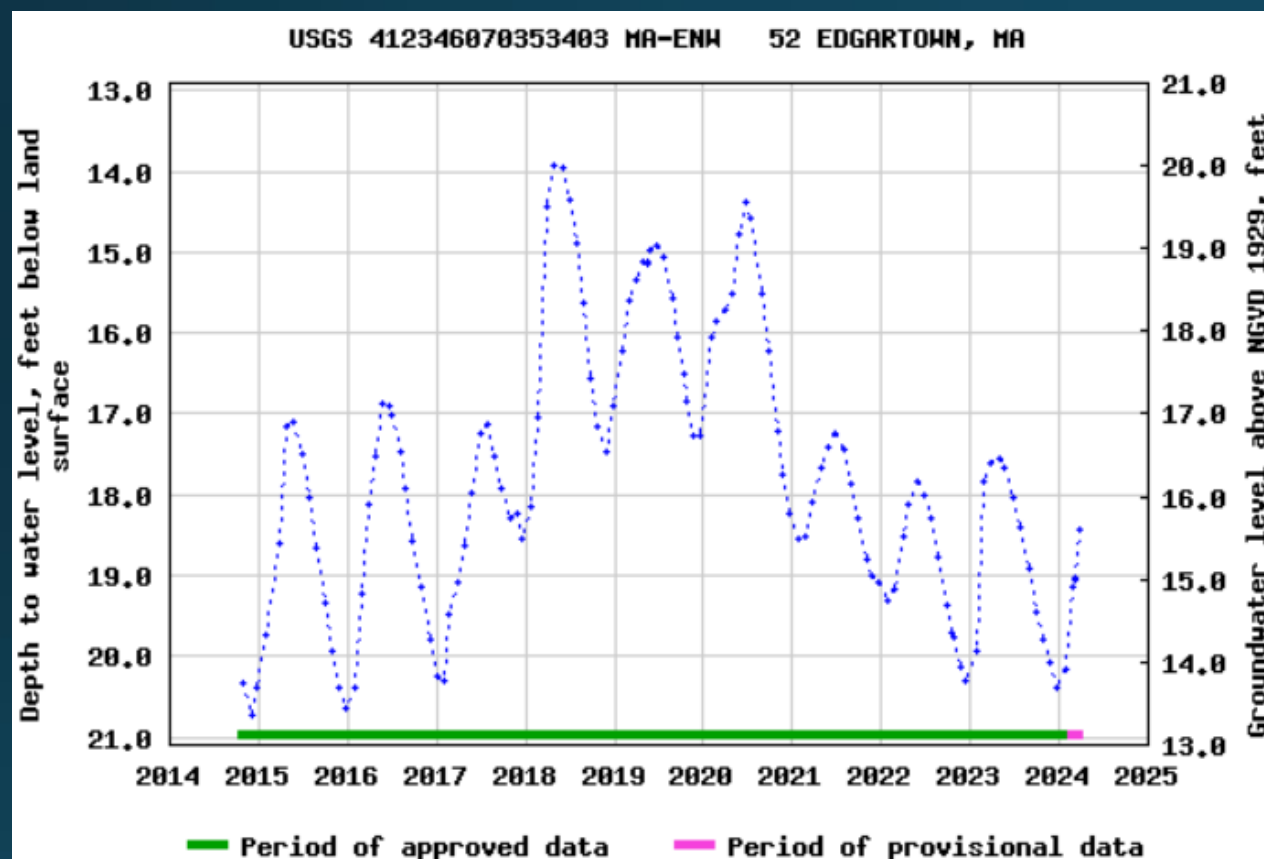
# Islands Region



Period of Record: 47 yrs; continuous 4 yrs

Period of Record: 47 yrs; continuous 1 yr

# Islands – Martha's Vineyard and Nantucket WL Meas. 10-yrs period (2015-24)





# Summary of GW Levels for Cape and the Islands

- GW levels in the Martha's Vineyard and Nantucket wells continued to rise during March and were in the normal and below normal range, respectively, for the month

