


Massachusetts Division of Marine Fisheries - Designated Shellfish Growing Area




| Shellfish Area Classification | | | |
|-------------------------------|------------------------|--|--------------------------|
| | Approved | | Conditionally Restricted |
| | Conditionally Approved | | Prohibited |
| | | | Restricted |
| | | | Management Close |

Map Features Legend


MUNICIPAL BOUNDARY




Cranberry Bog




Reservoir




Marsh/Bog




Salt Marsh




Tidal Flats



Wooded marsh



Open Water



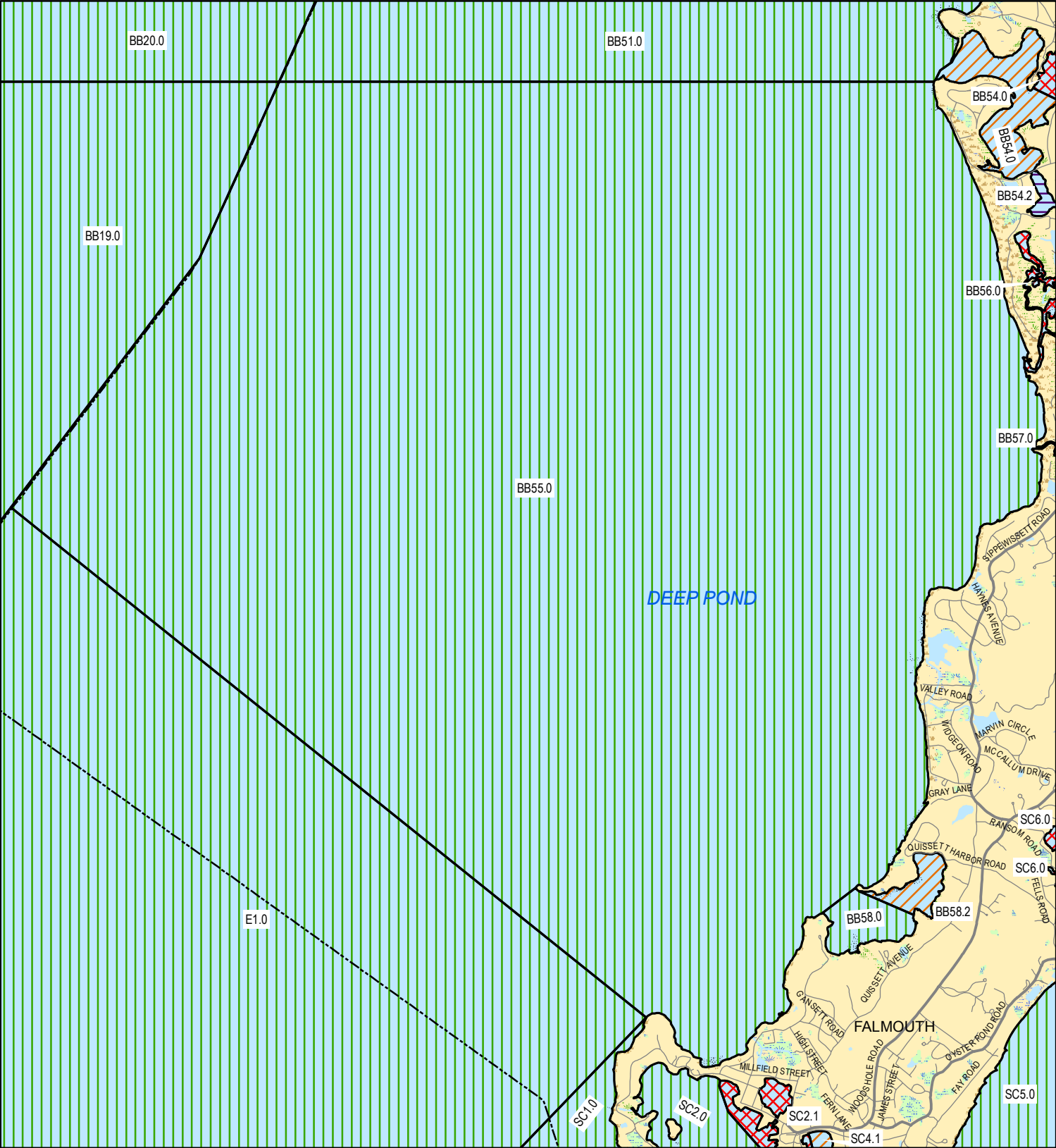
Beach/Dune



Produced: Sep. 10, 2009

Growing Area Code: BB55
Area Name: FALMOUTH WEST COASTAL
Area Town(s): Falmouth

0.25
Miles



This product is for planning and educational purposes only. It is not to be used by itself for legal boundary definition or regulatory interpretation.