


TRAIL MAP

Welcome to DCR's Blackstone River and Canal Heritage State Park

This unique park is part of a National Corridor linking the City of Worcester, Massachusetts with Providence, Rhode Island. Blackstone offers over 1,000 acres of park land primarily used for hiking, walking and historic exploration.

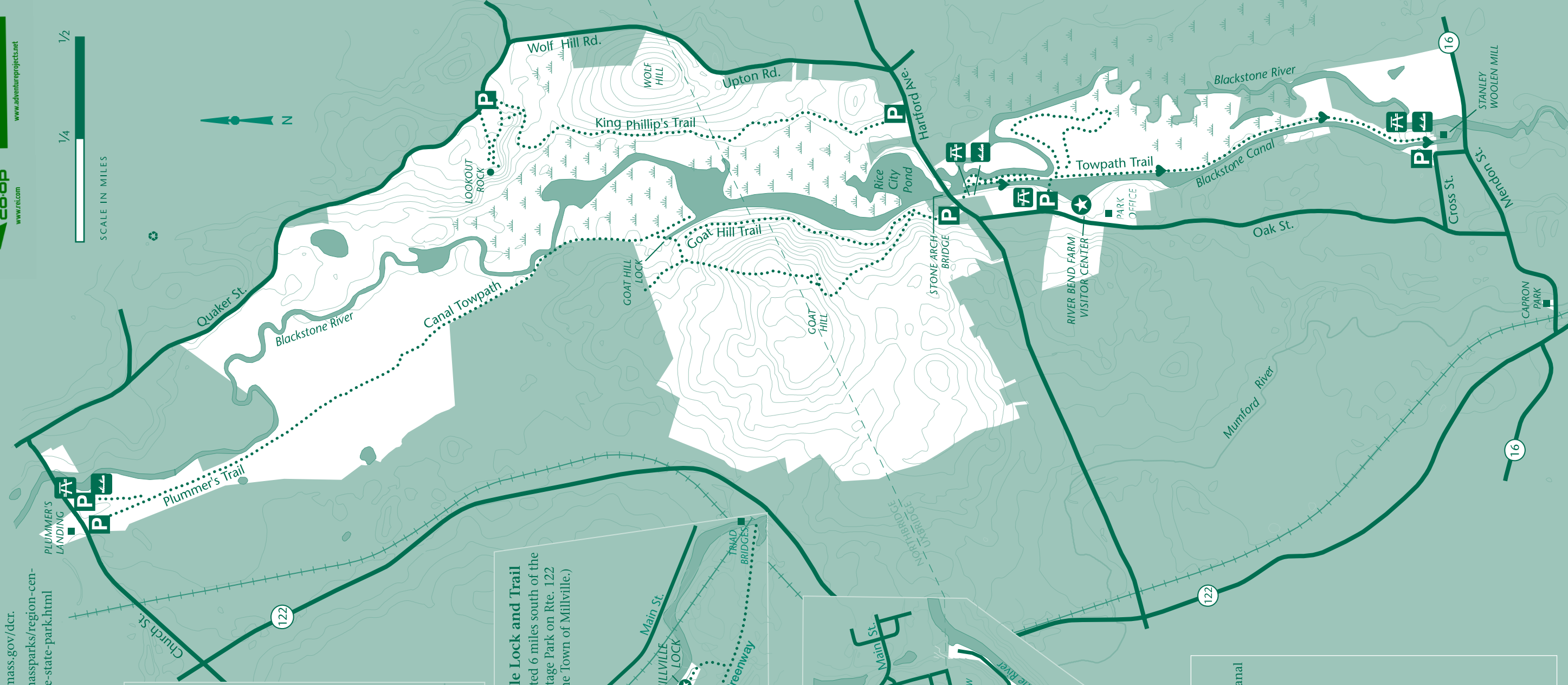
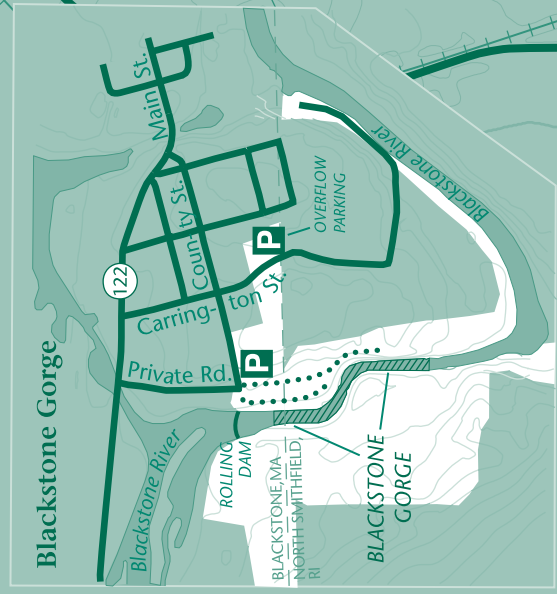
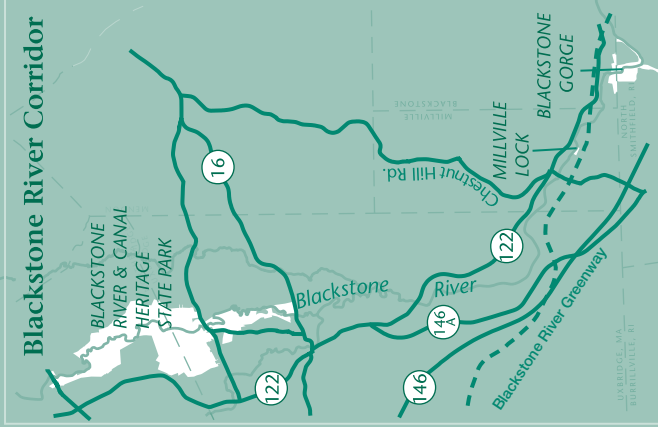
Blackstone is part of the Massachusetts state park system and is managed by the Massachusetts Department of Conservation and Recreation (DCR), an agency of the Executive Office of Energy and Environmental Affairs. DCR oversees 450,000 acres of parks, forests, beaches, bike trails, watersheds, and dams. Its mission is to protect, promote, and enhance the state's natural, cultural, and recreational resources. To learn about DCR and to discover more parks and recreational opportunities within the Massachusetts state parks, visit www.mass.gov/dcr. Visit www.mass.gov/eea/agencies/dcr/massparks/region-central/blackstone-river-and-canal-heritage-state-park.html


Designated by a heart symbol, Healthy Heart Trails are pathways or trails used for hiking or walking that are easy to moderate in activity level and intended for routine use to help build a healthy heart.

TRAIL USE GUIDELINES AT BLACKSTONE

- Stay on designated trails and roads.
- Observe all posted rules and regulations.
- **Motorized vehicles prohibited.**
- Be respectful of other trail users:

Sponsored by:



LEGEND	
	Blackstone River and Canal Heritage State Park
	Paved Road
	Trail
	Healthy Heart Trail
	Picnic Area
	Canoe Access
	Parking
	Railroad
	Town Boundary
	River
	Pond
	Wetland
	Contour Line (30' Interval)

- **Bicyclists:** Control your bike—do not skid. Avoid startling horses and hikers—announce your presence.
- **Equestrians:** Control your horse. Be aware of hunting seasons, and wear blaze orange when appropriate.

