

# **MassDOT Highway Construction Contract: 127762**

## **Boston – Bridge Superstructure Replacement & Widening**

### **B-16-052 Bowker Overpass over I-90, MBTA, and Ipswich Street**

*February 26, 2025*



# **Table of Contents**

- 3. Overview
- 5. Scope of Services
- 6. Construction Management Approach
- 7. Questions from Capital Programs Committee
- 8. Procurement & Budget
- 9. Request of the MassDOT Board of Directors

# Overview

## Beyond Mobility

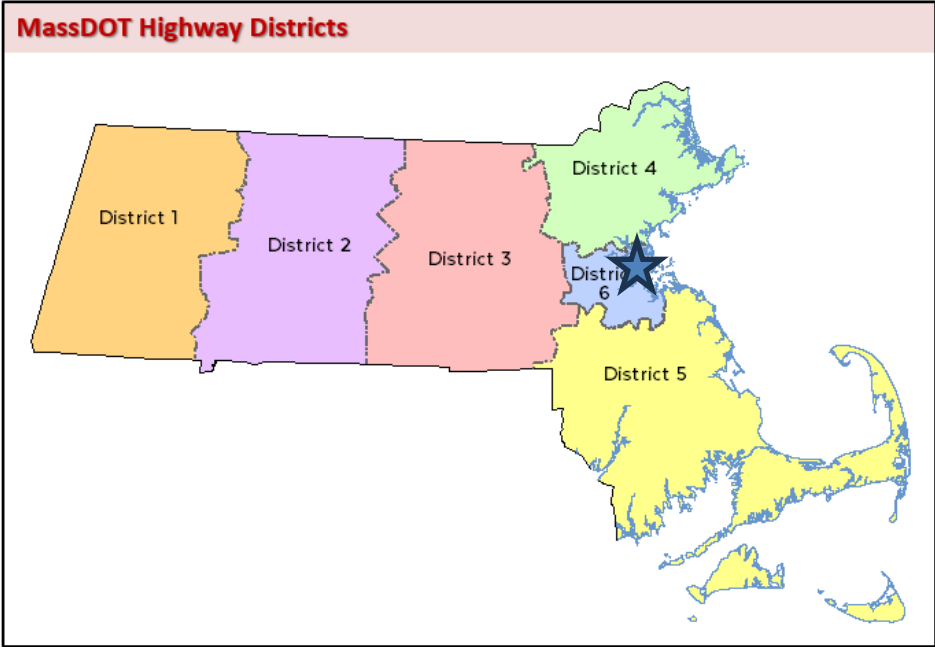
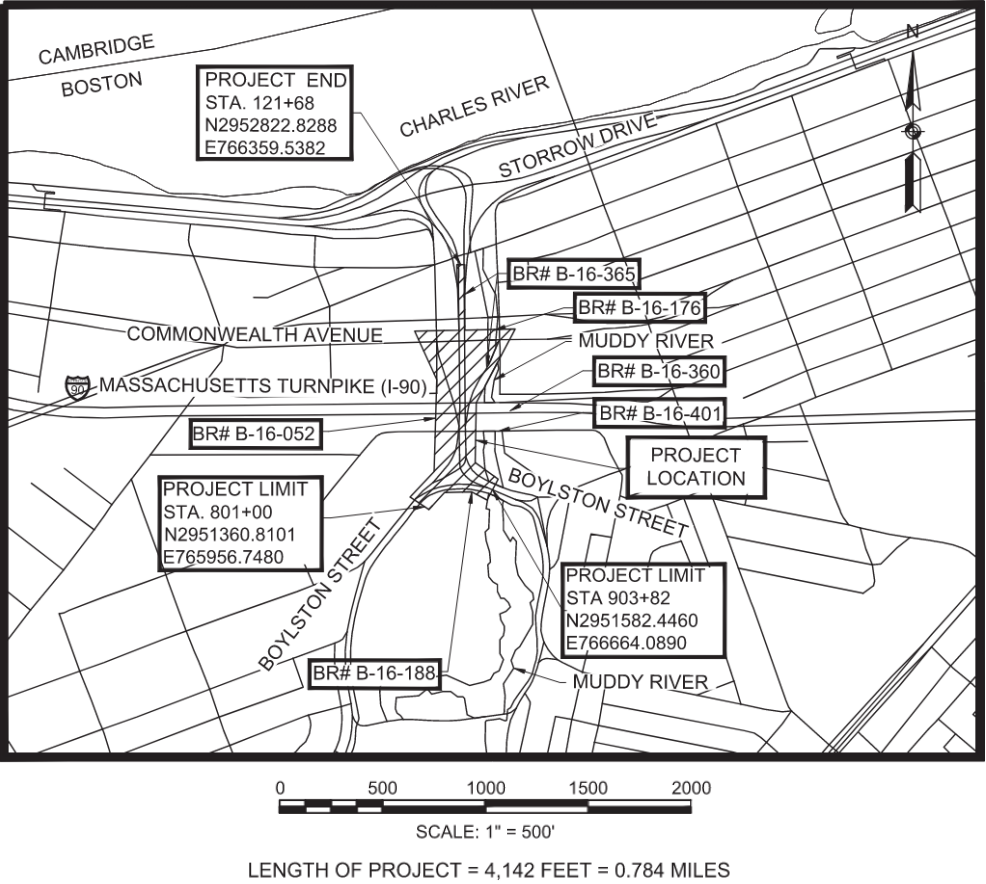
3



- This project addresses the structurally deficient bridge that carries the Bowker Overpass over I-90. This project also reconfigures the ramp system to better manage traffic patterns and to reconnect the Emerald Necklace.
- Project Investment meets Beyond Mobility priorities for Safety, Reliability, and Resiliency.

# Overview

## Project Location



# Scope of Services

5

- Addresses immediate needs to replace the deteriorated Bridge infrastructure, improve deficient pedestrian and bicycle accommodations enhance safety, and reduce ongoing maintenance costs.
- B-16-052 was originally constructed in 1965 and consists of four simple span rolled beams with a composite concrete deck. The piers are reinforced concrete column and wall piers on concrete filled pipe piles. The overall condition of the bridge is poor.
- The roadway work is comprised of full-depth roadway reconstruction, demolition and construction of medians as required at intersections, installation of granite curb, pavement markings, installation of new roadway drainage, construction of underground utilities, installation of traffic signals, extensive landscaping, a new shared-use path for non-motorized traffic, and related work.





# Construction Management Approach

6

- Lane closures will have impacts to the overall traffic pattern. Demolition and beam installation work to be completed during off-peak traffic hours with rolling road blocks on I-90. Traffic Staging shall be done in Four Stages (Stage 1-4).
- During Stage 1, I-90 will be reduced to three (3) westbound lanes and three (3) eastbound lanes.
- When required, traffic detours during off-peak traffic times may be implemented during bridge construction for safety and truck movement.
- Construction will take approximately (1,712 days) four (4) years and nine (9) months to complete.



# Questions from Capital Programs Committee

---

7

## **Q1. What is the condition of the existing bridge structure?**

- A1. The existing bridge condition is poor and structurally deficient

## **Q2. Can MassDOT provide the crash safety data generated for the project?**

- A2. Yes. The Commonwealth Avenue intersections with Charlesgate East and West are identified as a Highway Safety Improvement Program (HSIP) high crash cluster from 2015–2017 and 2018–2020. While outside the project area, the intersection of Beacon Street at Charlesgate East is also identified as a high crash cluster. Full safety analysis has been provided in your Board materials.

# Procurement and Budget

8

- Project Advertised August 17, 2024
- Engineer's Estimate was \$74,591,693.73
- Bid Opening was January 28, 2025
- Two (2) Bids were received:
  - Barletta Heavy Division, Inc. \$ 83,900,000.25
  - JF White Contracting Co. \$ 97,287,064.24

Line Item	Budget
Bid Amount	\$83,900,000.25
Contingencies	\$8,391,120.02
Test Pit Excavation	\$400,000.00
Specialty Services	\$2,000,000.00
Railroad	\$4,937,000.00
Traffic Police	\$4,000,000.00
Trainees	\$4,000.00
<b>Total</b>	<b>\$103,632,120.27</b>

- Funding: (FA) Federal Aid FA – Next Generation Bridge GANs; (NFA) – Next Generation Bridge GANs



# Request of the MassDOT Board of Directors

9

The Price Proposals were reviewed by engineers in the Construction, Construction Contracts, Design-Build Sections, and Preliminary Design Consultants, was found to be reasonable and recommended to be awarded to the contract apparent low bidder.

Staff request that the MassDOT Board of Directors authorize the Secretary of the Massachusetts Department of Transportation, or their designee, to award and execute MassDOT Construction Contract No. 127762 titled Bridge Superstructure Replacement & Widening, B-16-052, Bowker Overpass over I-90, MBTA, and Ipswich Street, for Highway Construction, with Barletta Heavy Division, Inc., for the amount of \$83,900,000.25.

# Thank You





---

## Safety Analysis

---

A safety analysis in the study area was performed to identify and evaluate possible safety issues that exist at the major study area intersections. The data was collected for both the Storrow Drive and Bowker Overpass projects. Crash data was obtained from the MassDOT IMPACT crash portal, Boston Vision Zero portal, and local police crash reports provided by the MassDOT Traffic and Safety Engineering Section and by the Boston Police Department covering the years of 2015 through 2018. Additional data was collected from the MassDOT IMPACT crash portal and from the Boston Police Department for 2019-2020. Based on the reported crashes, the following conclusions can be made for the study area intersections, Storrow Drive, and the Bowker Overpass.

The Commonwealth Avenue intersections with Charlesgate East and West are identified as a Highway Safety Improvement Program (HSIP) high crash cluster from 2015-2017 and 2018-2020. An RSA was held for these locations on June 8, 2021 to identify the existing safety concerns and identify short-, mid-, and long-term solutions. A summary of the RSA is provided in the following sections.

While outside the project area, the intersection of Beacon Street at Charlesgate East is also identified as a high crash cluster. An RSA was performed on September 30, 2021. Safety improvements to this area are included in the PFN 606728. The links to both RSAs are located in **Appendix D**.

**Table 9** provides a summary of the reported crashes for the intersections and segments within the project area. The collision diagrams and crash rate worksheets can be found in **Appendix E**.



**Table 9. Crash Data Summary**

Segment/ Intersection	Bowker Overpass/Viaduct	Comm Ave South at Charlesgate West	Comm Ave South at Charlesgate East	Boylston St at Bowker Overpass
<b>Year</b>				
2015	8	13	5	2
2016	8	12	4	5
2017	10	3	5	3
2018	18	9	7	1
2019	6	4	4	4
2020	8	4	1	0
<b>Type</b>				
Head on	0	0	1	0
Angle	0	35	7	0
Rear-end	34	3	6	4
Single Vehicle	8	1	2	3
Sideswipe	16	4	8	6
Involved Cyclist	0	2	2	0
Unknown	0	0	0	2
<b>Severity</b>				
Property Damage	49	28	16	11
Personal Injury	9	17	10	4
Fatality	0	0	0	0
Unknown	0	0	0	0
<b>Total</b>	58	45	26	15
<b>Crash Rate</b>	2.63	0.62	0.31	0.10
<b>District 6 Average</b>	3.58	0.71	0.71	0.71

## SIGNALIZED INTERSECTIONS

### COMMONWEALTH AVENUE SOUTH AT CHARLESGATE EAST

The crashes reported include seven angle crashes and eight sideswipe crashes, making up most of the total crashes reported within the six-year study period. The crash rate of the intersection is 0.31 crashes per million entering vehicles compared to the District 6 average of 0.71 crashes per million entering vehicles. Two crashes involved a cyclist or pedestrian.



## **COMMONWEALTH AVENUE SOUTH AT CHARLESGATE WEST**

The crashes reported at the intersection of Commonwealth Avenue South at Charlesgate West include 35 angle crashes, the main manner of collision at this location. The crash rate of 0.62 crashes per million entering vehicles for the intersection is below the District 6 average of 0.71 crashes per million entering vehicles. Of the 45 total crashes, 24 crashes reported a driver going through a red signal.

## **BOYLSTON STREET AT BOWKER OVERPASS**

The intersection of Boylston Street at Bowker Overpass crash reports showed six sideswipes, four rear-end crashes, and three single-vehicle collisions. The crash rate of 0.10 crashes per million entering vehicles for the intersection is below the District 6 average of 0.71 crashes per million entering vehicles. Based on the crash reports, the sideswipes were attributed to drivers attempting to change lanes and the rear-end collisions were attributed to vehicles stopping at the signal. One of the crashes involved a pedestrian.

## **SEGMENTS**

The crashes reported for the Bowker Overpass showed that 34 rear-end, 16 sideswipe crashes, and eight single-vehicle crashes were reported. The crash rate for the segment of 2.63 crashes per million entering vehicles is below the District 6 crash rate of 3.58 crashes per million entering vehicles. Of the 34 rear-end crashes, a majority were related to slowing or stopped traffic traveling northbound and southbound on the Bowker Overpass. Two rear-end crashes were also related to vehicles slowing from the Storrow Drive eastbound off-ramp onto Bowker Viaduct. Of the Bowker Overpass sideswipes, six were noted to be related to construction closures on the northbound side of the Bowker Overpass requiring vehicles to merge into one lane. A few were also due to failure to yield. Additionally, a couple crashes were related to vehicles merging traveling northbound on the Bowker Overpass.

## **ROAD SAFETY AUDIT (RSA)**

During the RSA, several safety concerns were noted in detail and are briefly summarized below:

### **COMMONWEALTH AVENUE AT CHARLESGATE EAST AND CHARLESGATE WEST**

- Insufficient pedestrian and bicycle accommodations;
- Intersection visibility; and
- Traffic Operations.





---

## Safety Enhancements

---

This section summarizes the safety enhancements at the three intersections being fully or partially reconstructed by the project.

### BOYLSTON STREET AT BOWKER OVERPASS

- Crosswalks have been proposed at all legs of the approaches at Boylston Street at Bowker Overpass intersection to improve pedestrian and bicycle safety and connectivity.
- All traffic signal equipment will be upgraded, and video detection will be provided. New mast arms are proposed to provide overhead signal heads with backplates and retroreflective borders to improve signal visibility.
  - Arrow signal indications are proposed for exclusive turning or thru movements where appropriate.
- Traffic signal clearance intervals including pedestrian crossing times will be updated to comply with the latest guidance and revised intersection geometry.
- Skip lines have been added through intersections where appropriate to delineate travel paths.

### COMMONWEALTH AVENUE SOUTH AT CHARLESGATE EAST

With the reconfiguration of the ramps to and from Commonwealth Avenue, an opportunity arose to improve the two intersections at Commonwealth Avenue South. The RSA conducted at these two intersections gave insight on the issues and possible improvements that could be made to provide safety enhancements at the intersections.

- A new crosswalk with ADA-compliant ramps is proposed to be added on the eastbound leg of Commonwealth Avenue South, where a previous pedestrian crash resulting in an injury occurred, as well as a new crosswalk with ADA-compliant ramps across the northern leg of Commonwealth Avenue South at Charlesgate East, improving connectivity along desire lines as recommended in the RSA.
  - All existing crosswalks will be remarked and constructed with ADA/AAB compliant curb ramps as recommended in the RSA.
- The ramp removal at the Commonwealth Avenue at Charlesgate East allows for more park and sidewalk space on the south side of the intersection and reduces the length of the crosswalk across Charlesgate East.
  - Consolidation of the crosswalks across this ramp were listed as a recommended countermeasure under the RSA.



- A two-stage, left-turn box has been added to the intersection along with conflict markings, providing clarity for both cyclists and vehicles as to the path of travel for cyclists.
  - Formalizing the bicycle maneuver across travel lanes to provide a continuous and clearer path for bicycle as recommended in the RSA.
- New mast arms are proposed to provide overhead signals, backplates, and retroreflective borders for increased signal visibility as recommended by the RSA.
  - Arrow signal indications are proposed for exclusive turning or thru movements where appropriate.
- Traffic signal clearance intervals including pedestrian crossing times will be updated to comply with the latest guidance and revised intersection geometry.
- Skip lines have been added through intersections where appropriate to delineate travel paths.

## **COMMONWEALTH AVENUE SOUTH AT CHARLESGATE WEST**

- New crosswalks with ADA-compliant ramps are proposed across the north and east legs of the intersection.
  - All existing crosswalks will be remarked and constructed with ADA/AAB compliant curb ramps as recommended in the RSA.
- New lane-usage markings and signage are proposed to provide additional guidance as recommended by the RSA.
- New mast arms are proposed to provide overhead signals, backplates, and retroreflective borders for increased signal visibility as recommended by the RSA.
  - Arrow signal indications are proposed for exclusive turning or thru movements where appropriate.
- Traffic signal clearance intervals including pedestrian crossing times will be updated to comply with the latest guidance and revised intersection geometry.
- Skip lines have been added through intersections where appropriate to delineate travel paths.

---

## **Build Condition Traffic Volumes**

---

Traffic volumes for the Bowker Overpass improvements do not differ significantly from the No-build Conditions. With the removal of the Commonwealth Avenue Off-ramp (B-16-365 (4FD)), vehicles



HOWARD STEIN HUDSON

Engineers + Planners

## Appendix D

### Road Safety Audits



HOWARD STEIN HUDSON

Engineers + Planners

*The Road Safety Audit including the Commonwealth Avenue intersections within the study area can be located here:*

*<https://gis.massdot.state.ma.us/arcgis/rest/services/Roads/RoadSafetyAudits/MapServer/0/36970/attachments/37319>*

*The Road Safety Audit including the Beacon Street intersections within the study area can be located here:*

*<https://gis.massdot.state.ma.us/arcgis/rest/services/Roads/RoadSafetyAudits/MapServer/0/44970/attachments/45322>*



HOWARD STEIN HUDSON

Engineers + Planners

## Appendix E

### Collision Diagrams





HOWARD STEIN HUDSON

BOSTON, MA  
STORROW DRIVE  
REGION: MAPC

TIME PERIOD ANALYZED: 2015 - 2020  
SOURCE OF CRASH DATA: STATE POLICE, BOSTON POLICE  
DATE PREPARED: MARCH 2023  
PREPARED BY: CM, DS, MS

SYMBOLS

- Moving Vehicle
- Backing Vehicle
- Non-Involved Vehicle
- Pedestrian
- Bicycle
- Animal
- Fixed Object
- Parked Vehicle
- Exact location could not be determined based on crash report

TYPES OF CRASH

- Rear End
- Head On
- Angle
- Turning Movement
- Sideswipe
- Out of Control

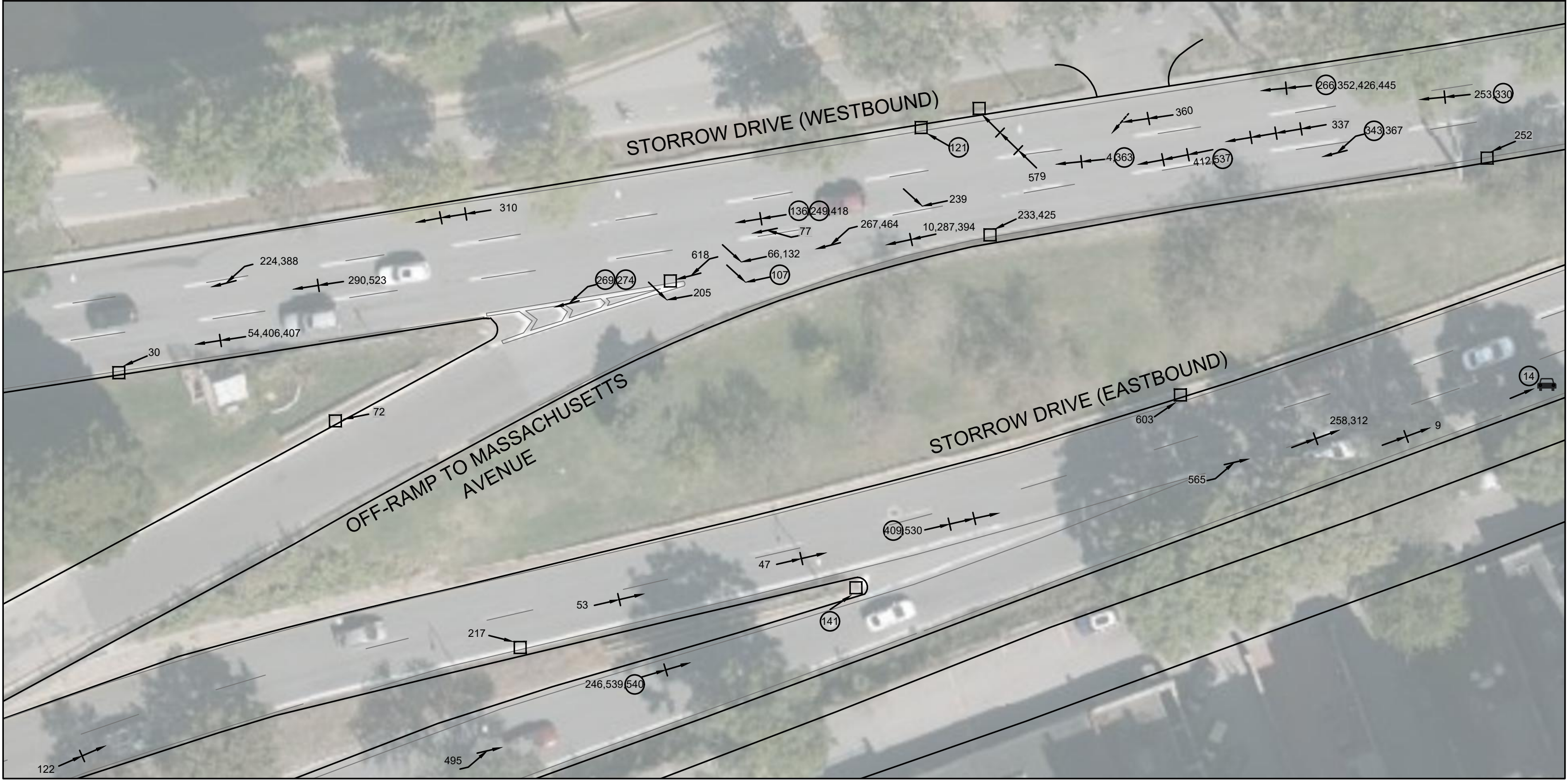
SEVERITY

- Injury
- Fatal
- Non-daylight Crash



NOT TO SCALE

COLLISION DIAGRAM





HOWARD STEIN HUDSON

BOSTON, MA

REGION: MAPC

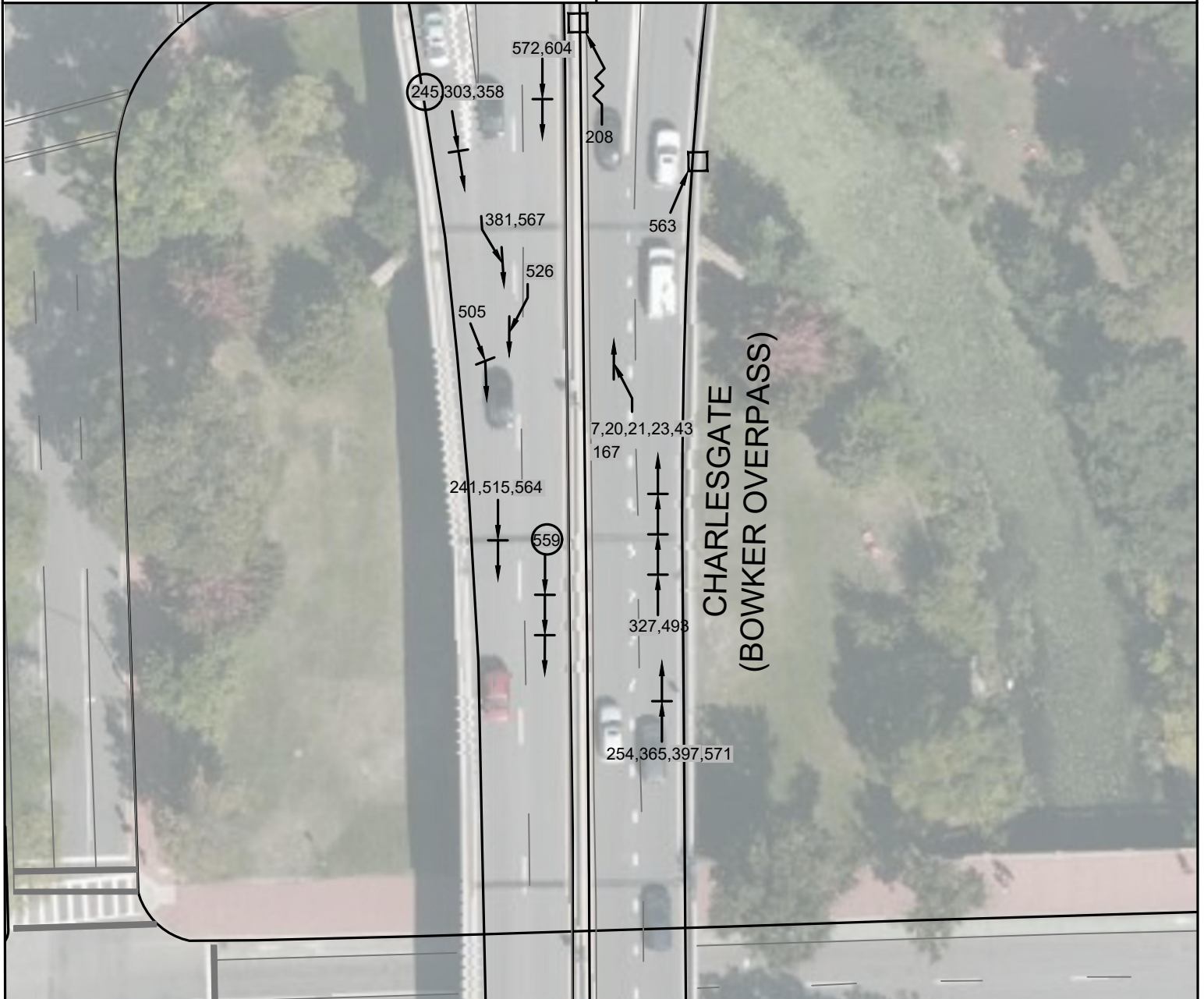
## COLLISION DIAGRAM

TIME PERIOD ANALYZED: 2015 - 2020

SOURCE OF CRASH DATA: STATE POLICE, BOSTON POLICE

DATE PREPARED: MARCH 2023

PREPARED BY: M. SAVRAN



### SYMBOLS

- Moving Vehicle
- ← Backing Vehicle
- Non-Involved Vehicle
- 🚶 Pedestrian
- 🚲 Bicycle
- 🐾 Animal
- 🚗 Parked Vehicle
- ☐ Fixed Object

### TYPES OF CRASH

- +→ Rear End
- +← Head On
- ↘ Angle
- ↪ Turning Movement
- ↪ Sideswipe
- ⚡ Out of Control
- Night Time Crash

### SEVERITY

- Injury
- ⦿ Fatal



APPROX SCALE:  
1"=40'-0"





HOWARD STEIN HUDSON

BOSTON, MA  
STORROW DRIVE  
REGION: MAPC

TIME PERIOD ANALYZED: 2015 - 2020  
SOURCE OF CRASH DATA: STATE POLICE, BOSTON POLICE  
DATE PREPARED: MARCH 2023  
PREPARED BY: CM, DS, MS

SYMBOLS

- Moving Vehicle
- Backing Vehicle
- Non-Involved Vehicle
- Pedestrian
- Bicycle
- Animal
- Fixed Object
- Parked Vehicle
- Exact location could not be determined based on crash report

TYPES OF CRASH

- Rear End
- Head On
- Angle
- Turning Movement
- Sideswipe
- Out of Control

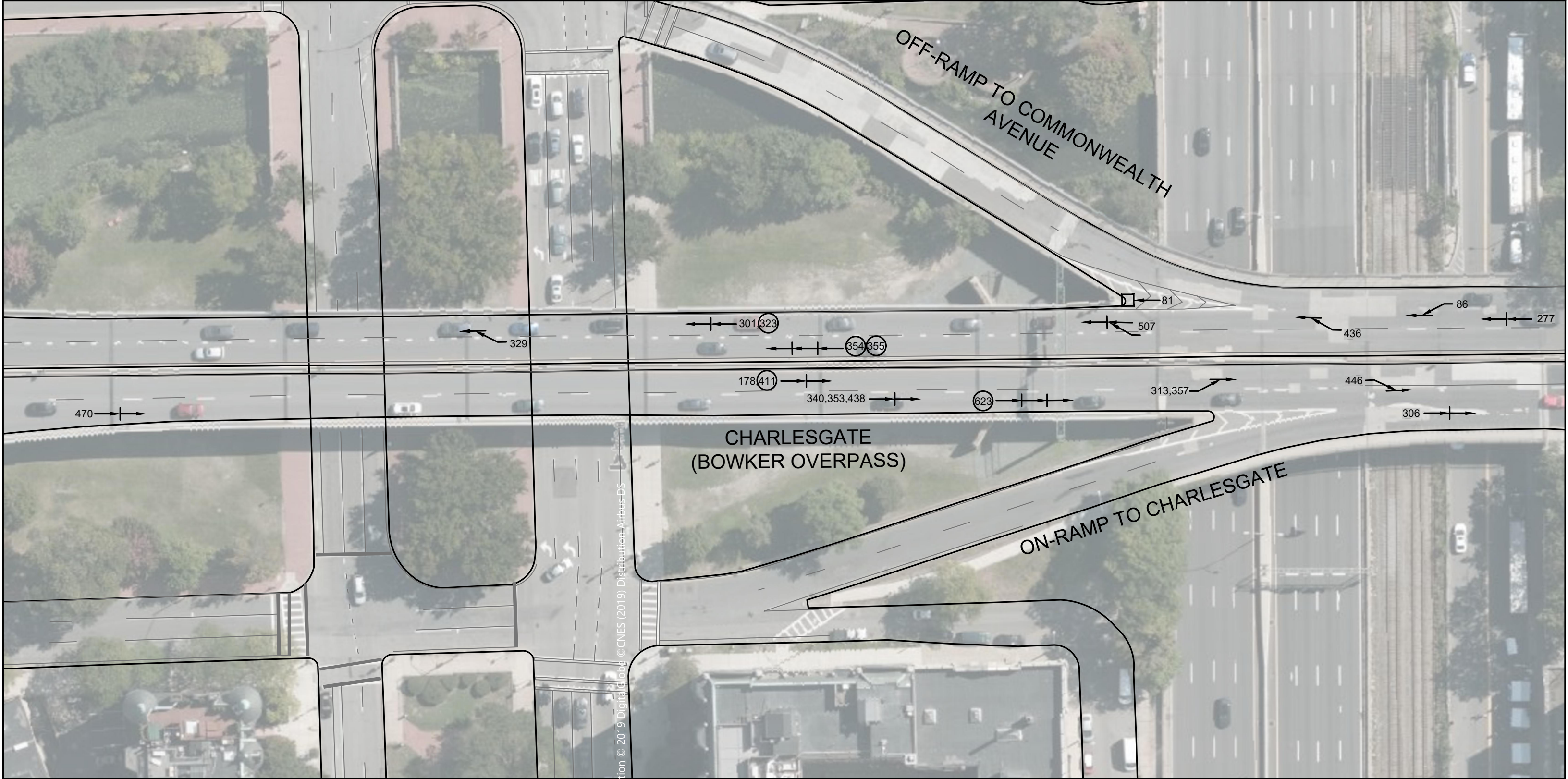
SEVERITY

- Injury
- Fatal
- Non-daylight Crash



APPROX SCALE:  
1"=50'-0"

COLLISION DIAGRAM







HOWARD STEIN HUDSON

BOSTON, MA

REGION: MAPC

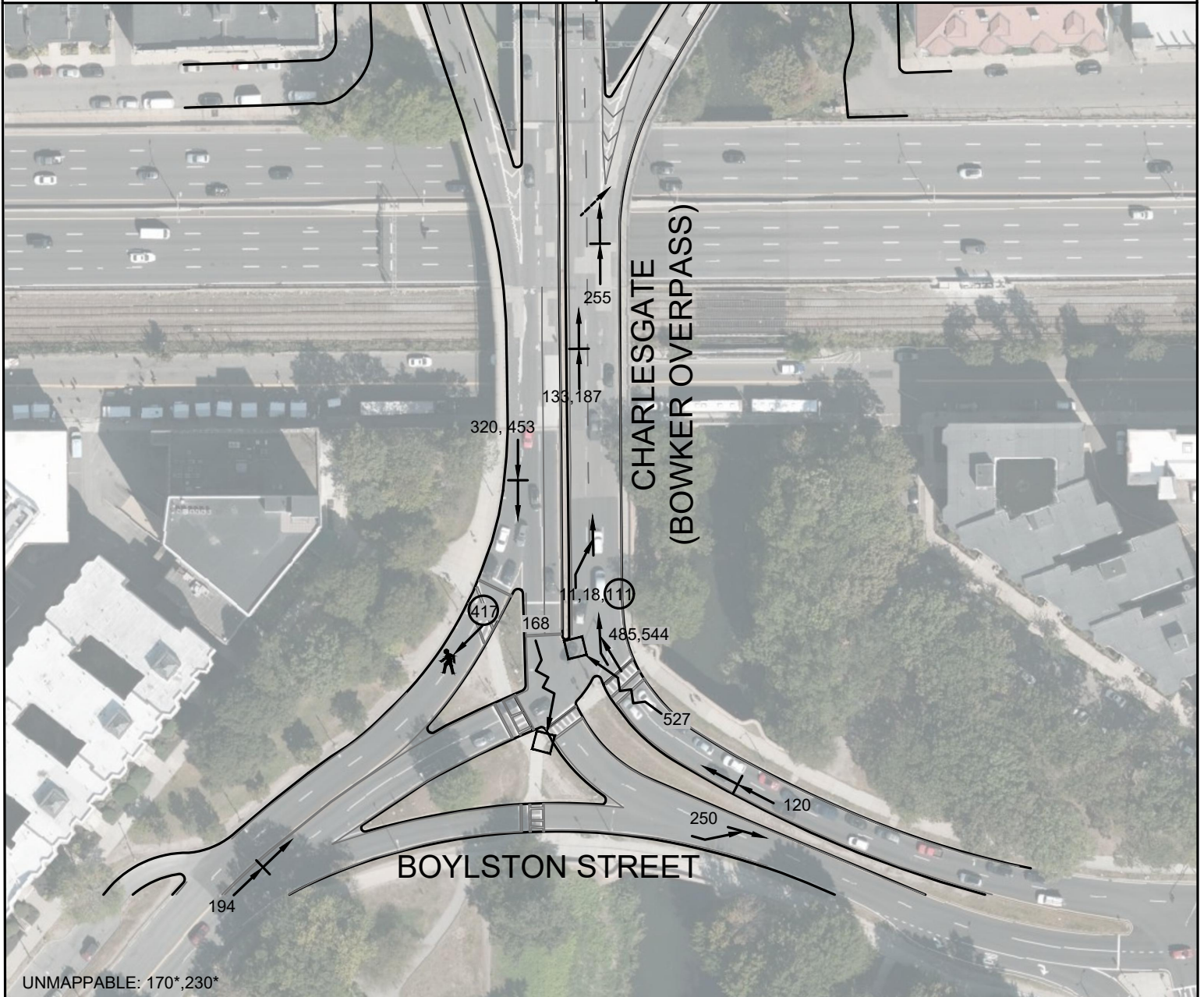
## COLLISION DIAGRAM

TIME PERIOD ANALYZED: 2015 - 2020

SOURCE OF CRASH DATA: STATE POLICE, BOSTON POLICE

DATE PREPARED: MARCH 2023

PREPARED BY: M. SAVRAN



### SYMBOLS

- Moving Vehicle
- Backing Vehicle
- Non-Involved Vehicle
- Pedestrian
- Bicycle
- Animal
- Parked Vehicle
- Fixed Object

### TYPES OF CRASH

- Rear End
- Head On
- Angle
- Turning Movement
- Sideswipe
- Out of Control
- Night Time Crash

### SEVERITY

- Injury
- Fatal



APPROX SCALE:  
1"=40'-0"





HOWARD STEIN HUDSON

BOSTON, MA  
STORROW DRIVE  
REGION: MAPC

TIME PERIOD ANALYZED: 2015 - 2020  
SOURCE OF CRASH DATA: STATE POLICE, BOSTON POLICE  
DATE PREPARED: MARCH 2023  
PREPARED BY: CM, DS, MS

SYMBOLS


- Moving Vehicle
- Backing Vehicle
- Non-Involved Vehicle
- Pedestrian
- Bicycle
- Animal
- Fixed Object
- Parked Vehicle
- Exact location could not be determined based on crash report

TYPES OF CRASH

- Rear End
- Head On
- Angle
- Turning Movement
- Sideswipe
- Out of Control

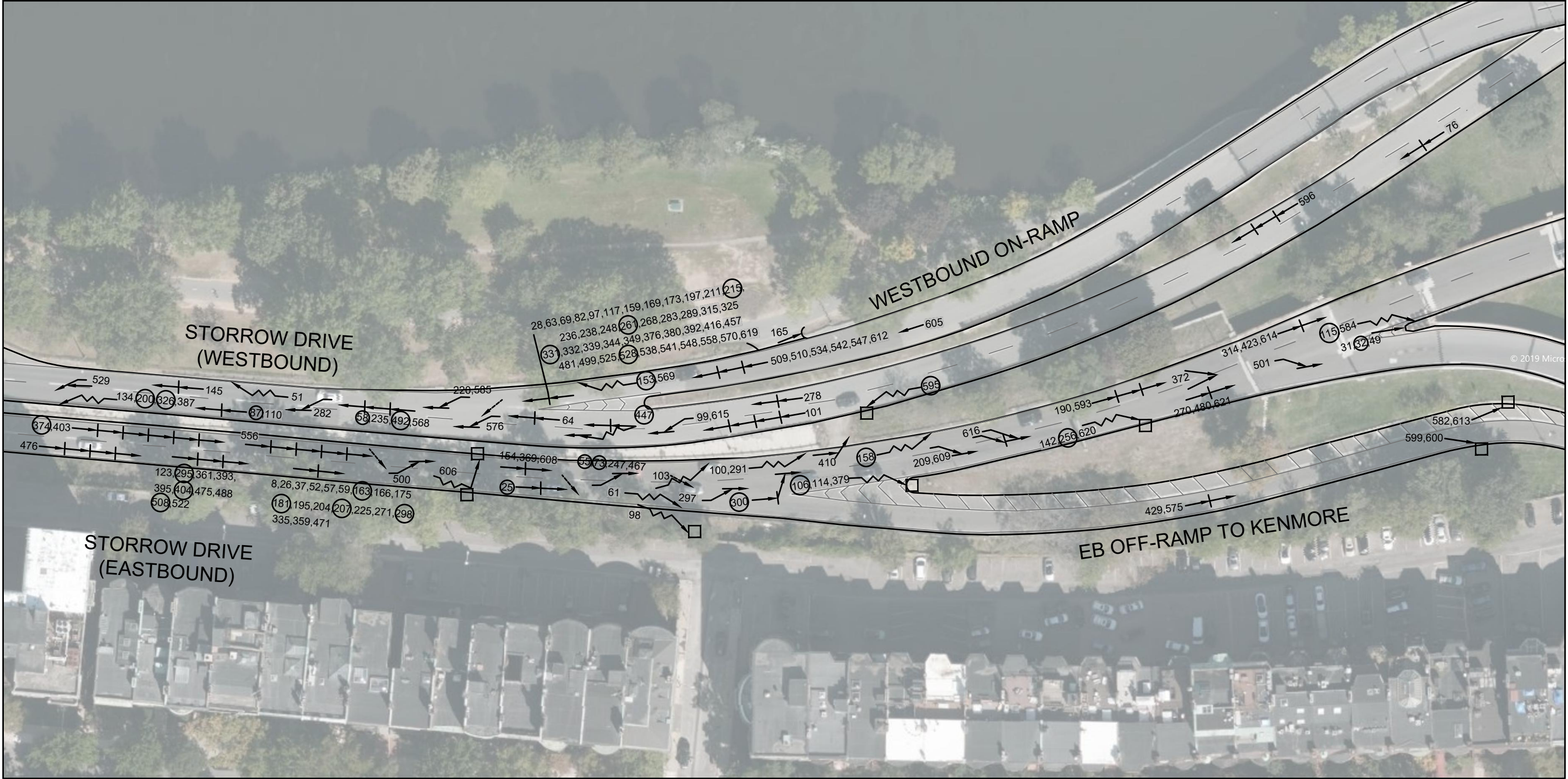
SEVERITY

- Injury
- Fatal
- Non-daylight Crash



APPROX SCALE:  
1"=60'-0"

COLLISION DIAGRAM







HOWARD STEIN HUDSON

**BOSTON, MA**  
**STORROW DRIVE**  
**REGION: MAPC**

**COLLISION DIAGRAM**

TIME PERIOD ANALYZED: 2015 - 2020  
SOURCE OF CRASH DATA: STATE POLICE, BOSTON POLICE  
DATE PREPARED: MARCH 2023  
PREPARED BY: CM, DS, MS

SYMBOLS

- |  |                      |  |  |
|--|----------------------|--|--|
|  | Moving Vehicle       |  | Fixed Object   |
|  | Backing Vehicle      |  | Parked Vehicle   |
|  | Non-Involved Vehicle |  | Exact location could not be determined based on crash report |
|  | Pedestrian           |  |  |
|  | Bicycle              |  |  |
|  | Animal               |  |  |


TYPES OF CRASH

- |  |                  |
|--|------------------|
|  | Rear End         |
|  | Head On          |
|  | Angle            |
|  | Turning Movement |
|  | Sideswipe        |
|  | Out of Control   |

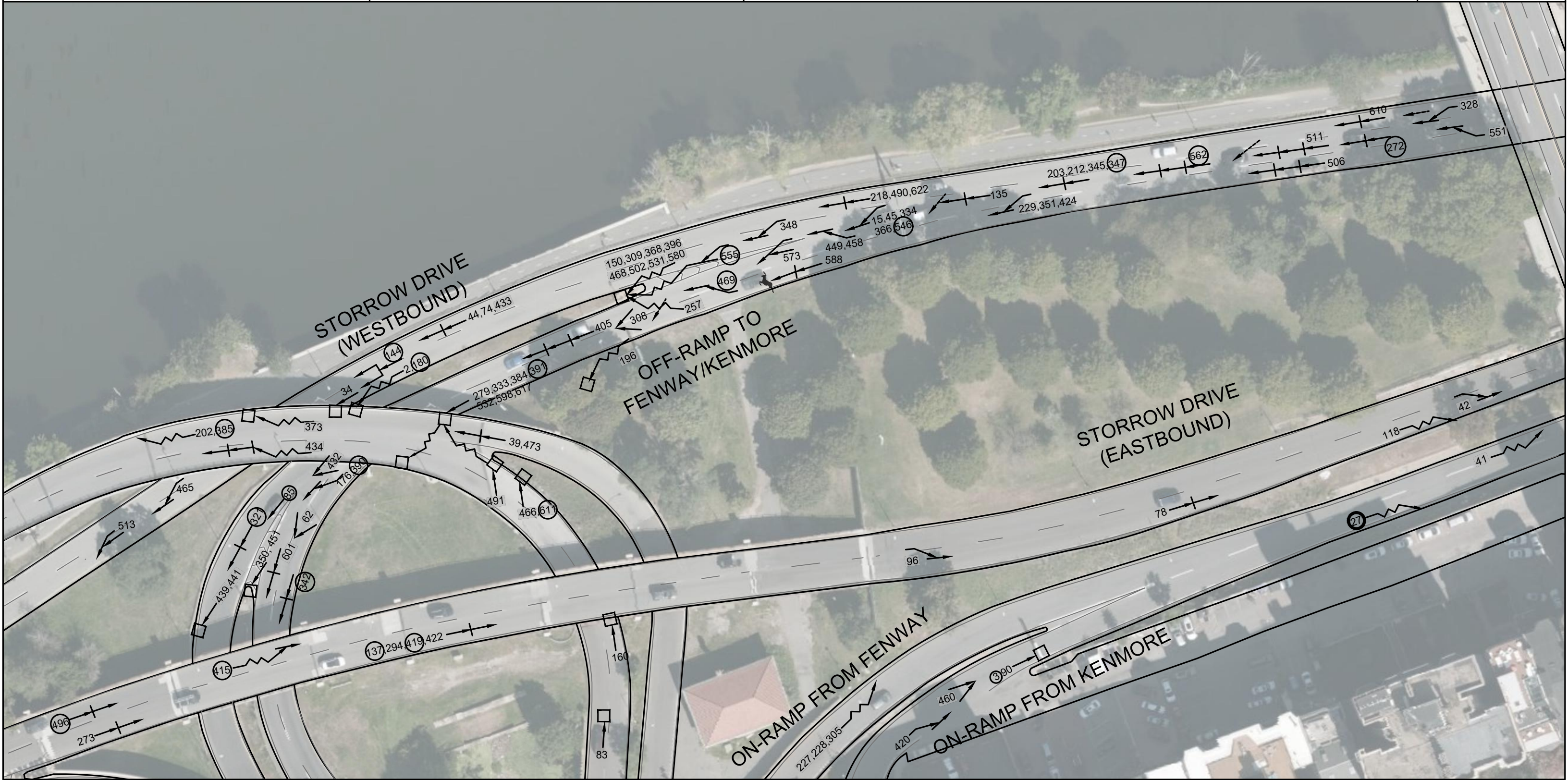
SEVERITY

- |  |        |  |       |
|--|--------|--|-------|
|  | Injury |  | Fatal |
|--|--------|--|-------|

Non-daylight Crash



APPROX SCALE:  
1"=60'-0"







HOWARD STEIN HUDSON

BOSTON, MA

REGION: MAPC

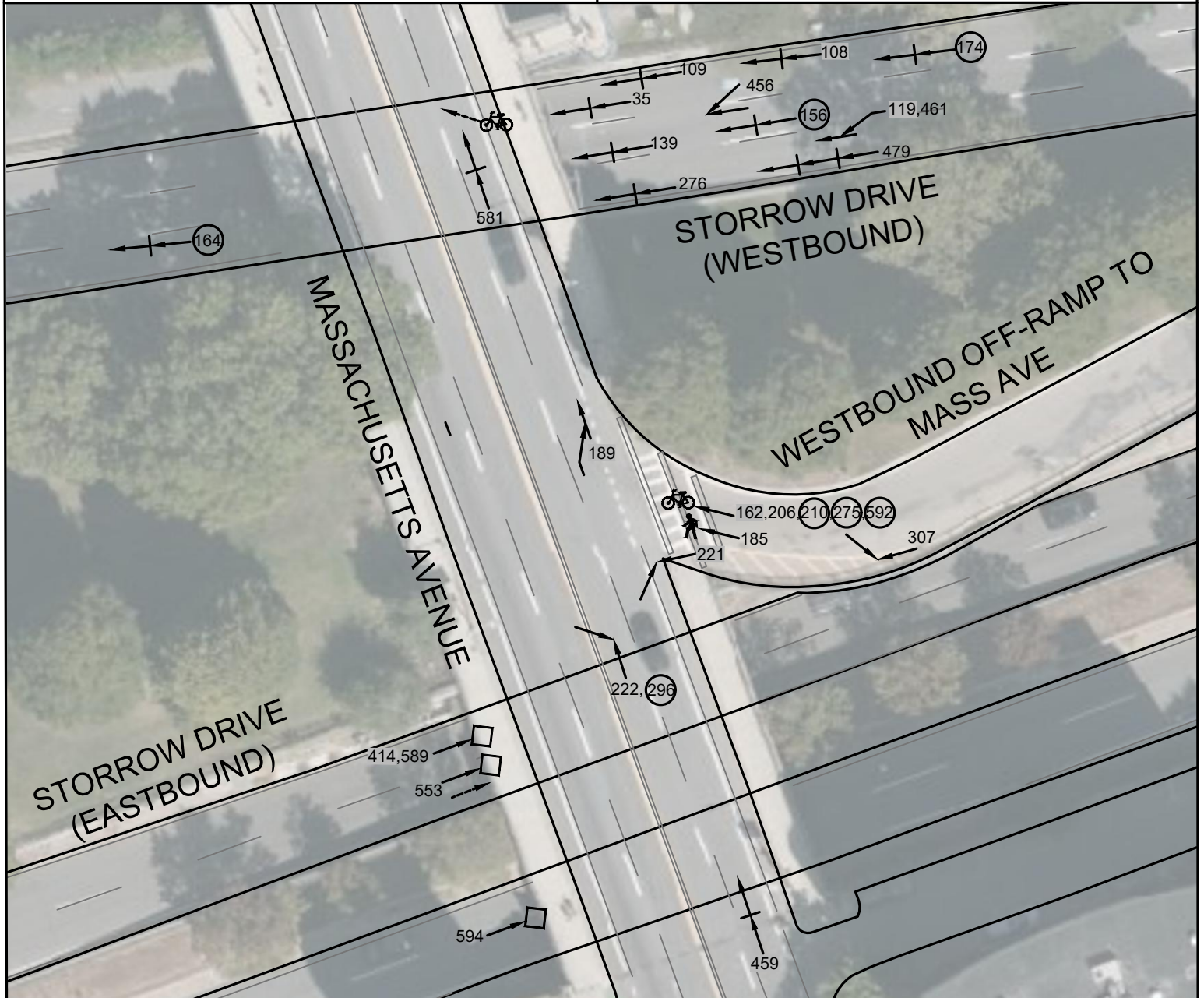
## COLLISION DIAGRAM

TIME PERIOD ANALYZED: 2015 - 2020

SOURCE OF CRASH DATA: STATE POLICE, BOSTON POLICE

DATE PREPARED: MARCH 2023

PREPARED BY: M. SAVRAN



### SYMBOLS

- Moving Vehicle
- Backing Vehicle
- Non-Involved Vehicle
- Pedestrian
- Bicycle
- Animal
- Parked Vehicle
- Fixed Object

### TYPES OF CRASH

- Rear End
- Head On
- Angle
- Turning Movement
- Sideswipe
- Out of Control
- Night Time Crash

### SEVERITY

- Injury
- Fatal



NOT TO SCALE



HOWARD STEIN HUDSON

BOSTON, MA

REGION: MAPC

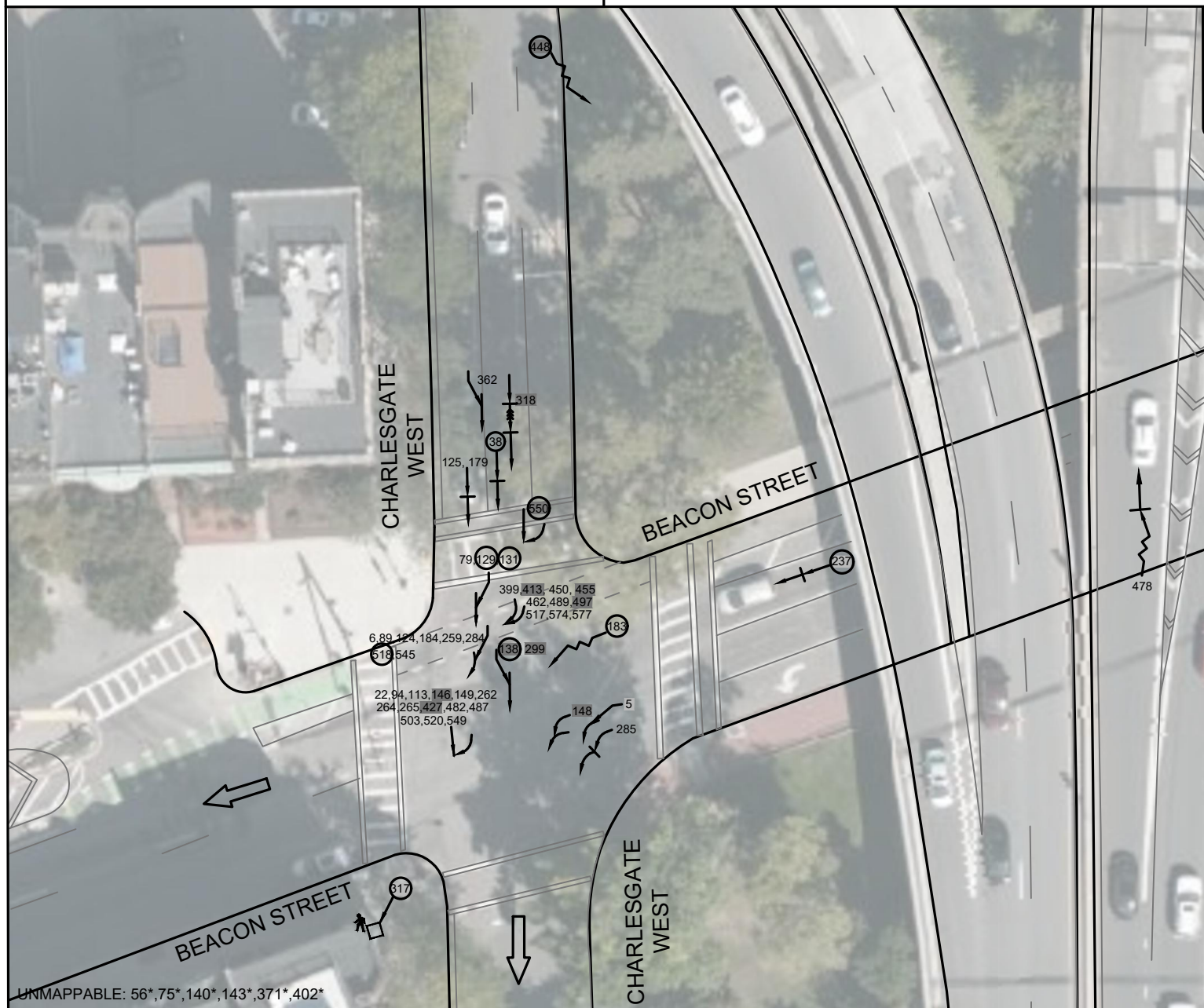
## COLLISION DIAGRAM

TIME PERIOD ANALYZED: 2015 - 2020

SOURCE OF CRASH DATA: STATE POLICE, BOSTON POLICE

DATE PREPARED: MARCH 2023

PREPARED BY: M. SAVRAN



UNMAPPABLE: 56\*,75\*,140\*,143\*,371\*,402\*

### SYMBOLS

- Moving Vehicle
- Backing Vehicle
- Non-Involved Vehicle
- Pedestrian
- Bicycle
- Animal
- Parked Vehicle
- Fixed Object

### TYPES OF CRASH

- Rear End
- Head On
- Angle
- Turning Movement
- Sideswipe
- Out of Control
- Night Time Crash

### SEVERITY

- Injury
- Fatal



NOT TO SCALE





HOWARD STEIN HUDSON

BOSTON, MA

REGION: MAPC

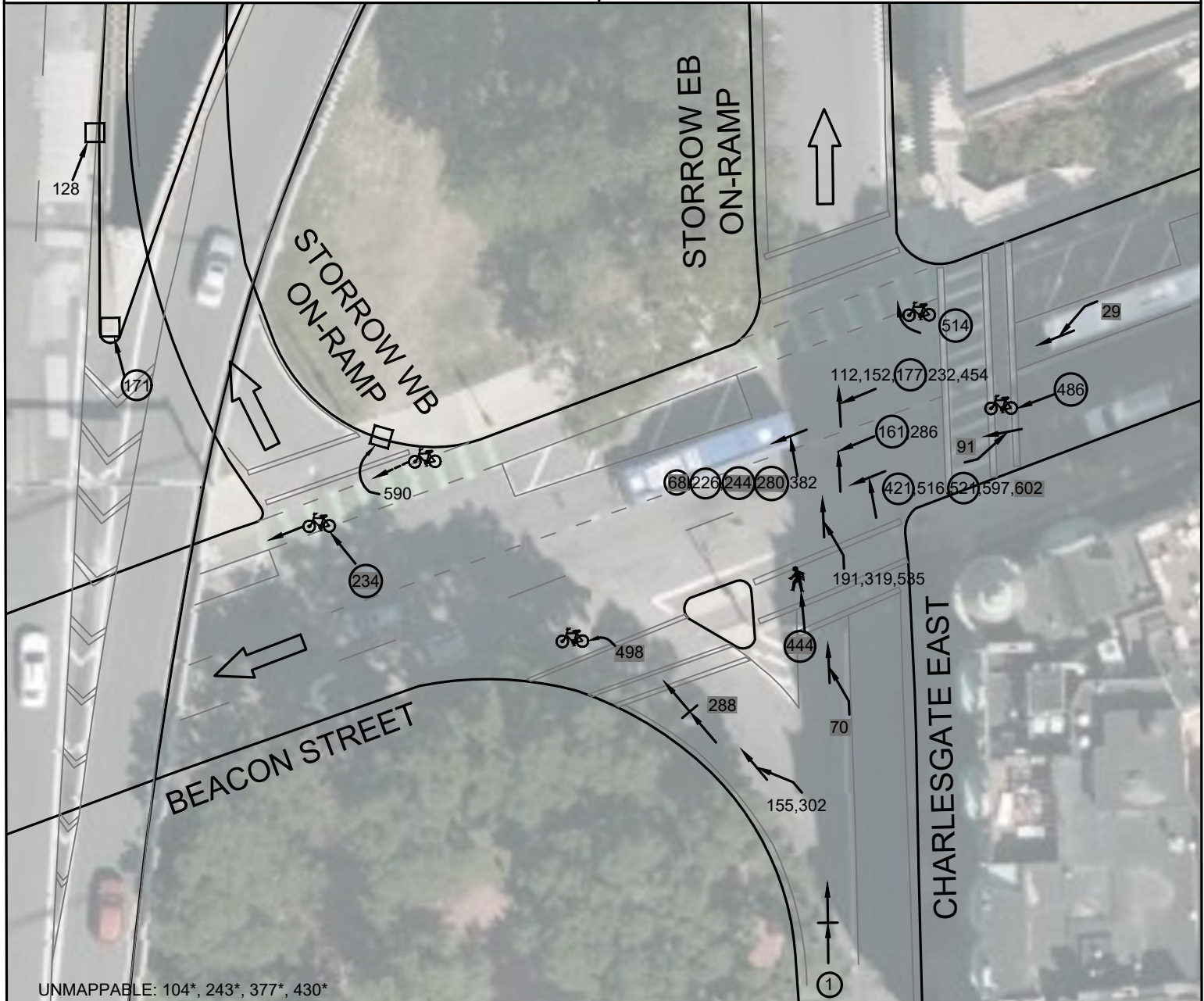
## COLLISION DIAGRAM

TIME PERIOD ANALYZED: 2015 - 2020

SOURCE OF CRASH DATA: STATE POLICE, BOSTON POLICE

DATE PREPARED: MARCH 2023

PREPARED BY: M. SAVRAN



### SYMBOLS

- Moving Vehicle
- Backing Vehicle
- Non-Involved Vehicle
- Pedestrian
- Bicycle
- Animal
- Parked Vehicle
- Fixed Object

### TYPES OF CRASH

- Rear End
- Head On
- Angle
- Turning Movement
- Sideswipe
- Out of Control
- Night Time Crash

### SEVERITY

- Injury
- Fatal



NOT TO SCALE



**BOSTON, MA**

**REGION: MAPC**

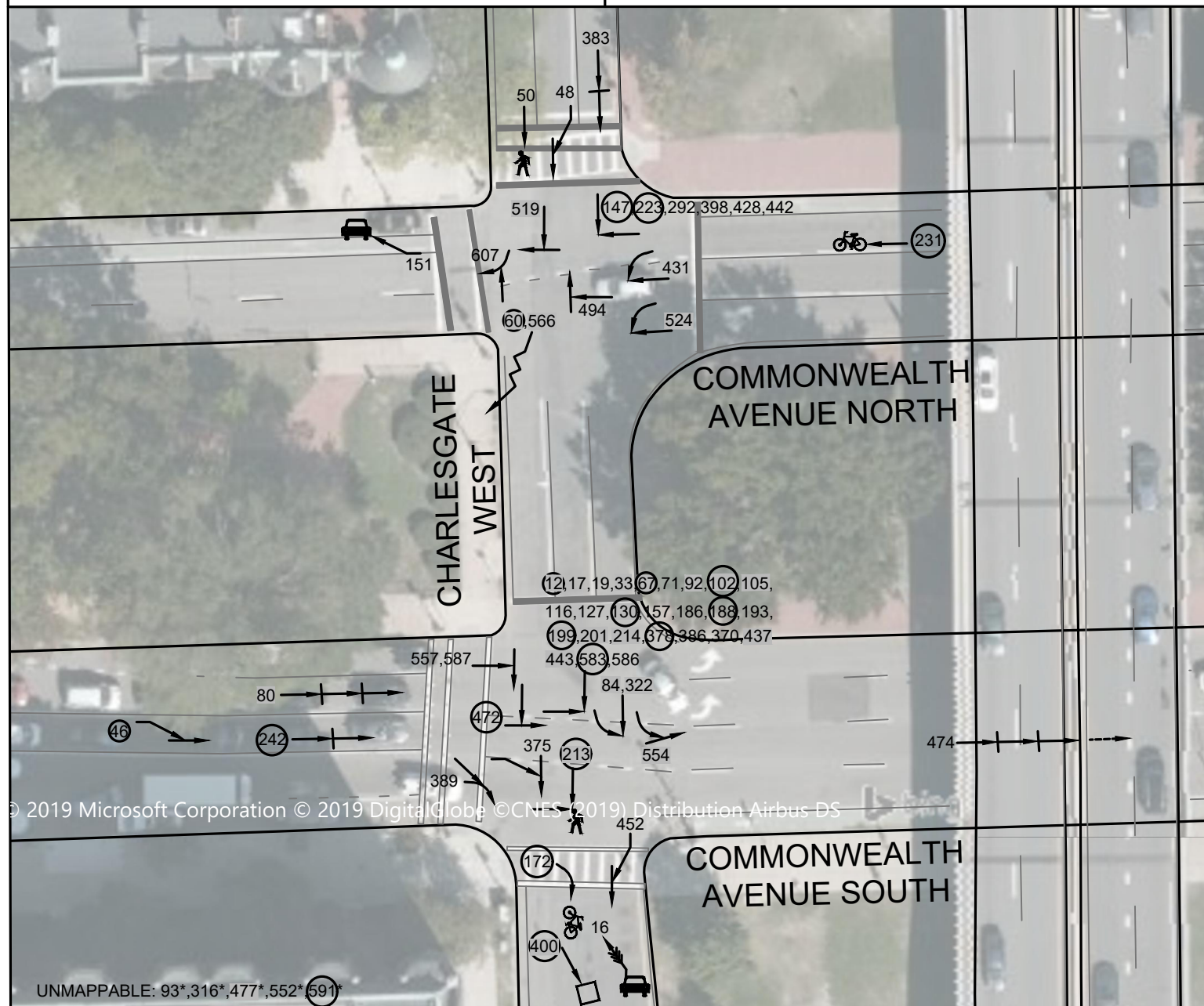
## COLLISION DIAGRAM


















**TIME PERIOD ANALYZED: 2015 - 2020**


**SOURCE OF CRASH DATA: STATE POLICE, BOSTON POLICE**

**DATE PREPARED: MARCH 2023**

PREPARED BY: M. SAVRAN



SYMBOLS		TYPES OF CRASH		SEVERITY
	Moving Vehicle		Rear End	 Injury   Fatal
	Backing Vehicle		Head On	
	Non-Involved Vehicle		Angle	
	Pedestrian		Turning Movement	
	Bicycle		Sideswipe	
	Animal		Out of Control	
	Parked Vehicle		Night Time Crash	
	Fixed Object			



NOT TO SCALE





HOWARD STEIN HUDSON

## BOSTON, MA

REGION: MAPC

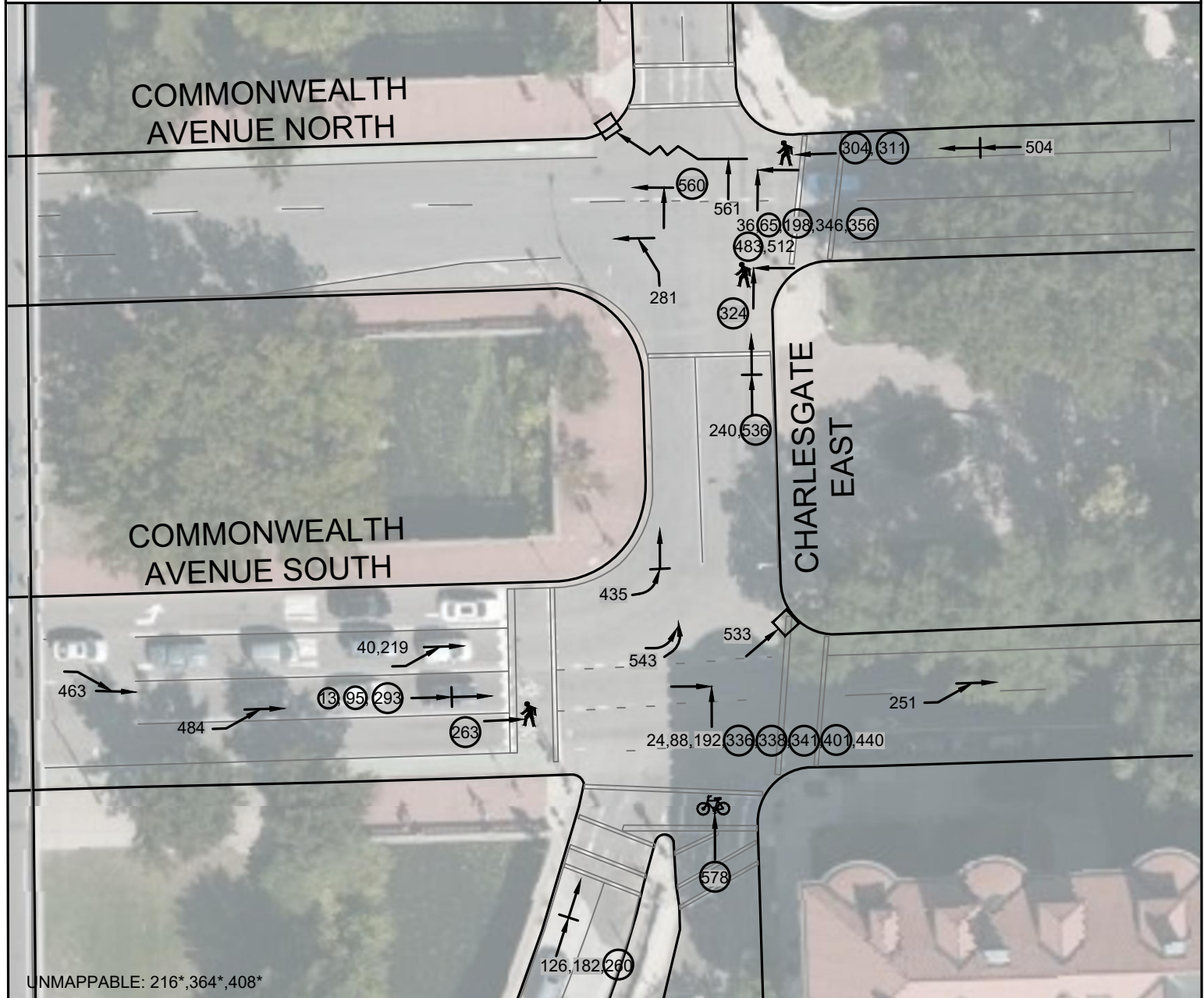
### COLLISION DIAGRAM

TIME PERIOD ANALYZED: 2015 - 2020

SOURCE OF CRASH DATA: STATE POLICE, BOSTON POLICE

DATE PREPARED: MARCH 2023

PREPARED BY: M. SAVRAN



#### SYMBOLS

- Moving Vehicle
- ← Backing Vehicle
- Non-Involved Vehicle
- 🚶 Pedestrian
- 🚲 Bicycle
- 🐾 Animal
- 🚗 Parked Vehicle
- ☐ Fixed Object

#### TYPES OF CRASH

- +→ Rear End
- +← Head On
- ↘ Angle
- ↪ Turning Movement
- ↪ Sideswipe
- ⚡ Out of Control
- Night Time Crash

#### SEVERITY

- Injury
- Fatal



NOT TO SCALE



HOWARD STEIN HUDSON

Engineers + Planners

## Appendix E

### Crash Summary Tables

Crash Data Summary Table  
Jan 2015 - Dec 2020

CRASH NUMBER	Max Injury Status	Crash Date	Crash Time	Manner of Collision (MC)	Light Condition (LC)	Driver Contributing Code (DCC)	Comments
1	Non-fatal injury	1/2/2015	2:34 PM	Rear-end	Daylight	D1:(No improper driving)	V1 was traveling on Charlesgate East NB, towards the intersection with Beacon Street. V1 stopped abruptly when cut off by a vehicle that left the area and V2 rear-ended V1 prior to the intersection. Non-fatal injuries were reported.
2	Property damage only	1/3/2015	8:59 PM	Angle	Dark - lighted roadway	D1:(Driving too fast for conditions)	V1 slid on icy pavement on Storrow Drive WB, mounted the curb and struck a column under the Bowker overpass. No injuries were reported.
3	Non-fatal injury - Non-incapacitating	1/7/2015	7:42 AM	Single vehicle crash	Daylight	D1:(Inattention)	V1 was merging onto Storrow Drive EB from Charlesgate E and drove over a patch of ice and slid into the concrete barrier on the right of the road. A head injury was reported.
4	Property damage only	1/8/2015	5:35 PM	Rear-end	Dark - lighted roadway	D1:(Followed too closely) D2:(No improper driving)	V1 and V2 were traveling in the middle lane of Storrow Drive WB before the Massachusetts Off-ramp. V1 rear-ended V2 while it was slowing down due to slowing traffic. No injuries were reported.
5	Property damage only	1/8/2015	7:09 PM	Sideswipe, same direction	Dark - lighted roadway	D1:(No improper driving) D2:(Followed too closely)	V1 and V2 were turning left from Beacon Street WB to Charlesgate West SB. V2 sideswiped V1 in same direction within intersection. No injuries were reported.
6	Property damage only	1/10/2015	10:10 AM	Sideswipe, same direction	Daylight	D1:(No improper driving)	V1 and V2 were turning right onto Beacon St from Charlesgate W when V2 struck V1 on the rear driver side. No injuries were reported.
7	Property damage only	1/26/2015	5:05 PM	Sideswipe, same direction	Dark - lighted roadway	Not Reported	V1 and V2 were on the Bowker overpass heading towards Storrow Drive and collided where a work zone turned two lanes into one. No injuries were reported.
8	Property damage only	1/30/2015	6:15 PM	Rear-end	Dark - lighted roadway	D1:(No improper driving) D2:(Followed too closely)	V1 and V2 were traveling in the right lane on Storrow Drive EB approaching the Boylston St off-ramp when V1 slowed down to take the off-ramp and was rear-ended by V2. No injuries were reported.
9	Property damage only	2/6/2015	3:58 PM	Rear-end	Daylight	D1:(No improper driving) D2:(No improper driving) D3:(Followed too closely)	V1, V2 and V3 were traveling in the far right lane of Storrow Drive EB on the eastern side of Massachusetts Ave when V1 and V2 slowed down because of traffic and V3 rear-ended V2 which pushed V2 into the back of V1. No injuries were reported.
10	Property damage only	2/6/2015	2:45 PM	Rear-end	Daylight	D1:(No improper driving) D2:(Inattention)	V1 and V2 were traveling in the left lane on Storrow Drive WB, east of the Massachusetts off-ramp. V1 slowed down and V2 rear-ended V1. No injuries were reported.
11	No injury	2/7/2015	9:15 AM	Sideswipe, same direction	Daylight	D1:(No improper driving) D2:(Failed to yield right of way)	Vehicles were traveling NB onto Bowker Overpass from Boylston Street. Due to construction all vehicles had to merge into right lane. V2 struck the rear of V1 when merging. No injuries were reported.
12	Non-fatal injury	2/10/2015	8:42 PM	Angle	Dark - lighted roadway	D1:(Disregarded traffic signs, signals, road markings) D2:(No improper driving)	V1 was traveling on Commonwealth Avenue EB and V2 was traveling on Charlesgate West SB. Both vehicles proceeded through the Commonwealth Avenue South/Charlesgate West intersection. V1 ran the red light and struck V2 within the intersection. Non-fatal injuries were reported.
13	Non-fatal injury	2/20/2015	1:35 PM	Rear-end	Daylight	D1:(No improper driving) D2:(Followed too closely)	V1 stopped at a red light traveling on Commonwealth Avenue EB at intersection with Charlesgate East. V2 rear-ended V1 at intersection. Non-fatal injuries were reported.
14	Non-fatal injury - Possible	2/21/2015	12:10 AM	Single vehicle crash	Dark - roadway not lighted	D1:(No improper driving)	V1 was stationary, changing a flat tire, in the right lane on Storrow Drive EB near Hereford Street when V2 struck the spare tire behind V1 which knocked the tire into the leg of D1. A possible leg injury for D1 was reported.
15	Property damage only	2/22/2015	3:50 PM	Sideswipe, same direction	Daylight	D1:(Made an improper turn) D2:(No improper driving)	V1 and V2 were traveling in the middle lane on Storrow Drive WB, as they were approaching the Fenway/Kenmore and Storrow Drive Split. V1 started heading towards Fenway/Kenmore Exit and changed lanes striking V2. No injuries were reported.
16	Property damage only (none injured)	2/26/2015	12:45 PM	Sideswipe, opposite direction	Daylight	D1:(No improper driving) D2:(Operating vehicle in erratic, reckless, careless, negligent or aggressive manner)	V1 and V2 parked on Charlesgate West, just south of intersection with Commonwealth Avenue South. V2 backed up into V1, sideswiping in opposite directions. No injuries were reported.

Crash Data Summary Table  
Jan 2015 - Dec 2020

CRASH NUMBER	Max Injury Status	Crash Date	Crash Time	Manner of Collision (MC)	Light Condition (LC)	Driver Contributing Code (DCC)	Comments
17	Property damage only (none injured)	3/3/2015	12:41 PM	Angle	Daylight	D1:(No improper driving) D2:(Disregarded traffic signs, signals, road markings)	V1 was traveling on Charlesgate West SB and V2 was traveling on Commonwealth Avenue EB, both proceeding through Commonwealth Avenue South/Charlesgate West intersection. V2 disregarded traffic operations and struck V1 within the intersection. No injuries were reported.
18	No injury	3/6/2015	2:10 PM	Sideswipe, same direction	Daylight	D1:(No improper driving) D2:(No improper driving)	Vehicles were traveling NB onto Bowker Overpass from Boylston Street. V2 merged right and struck driver's side rear of V1. No injuries were reported.
19	Property damage only (none injured)	3/9/2015	10:30 AM	Angle	Daylight	D1:(No improper driving) D2:(Disregarded traffic signs, signals, road markings)	V1 was traveling on Charlesgate West SB and V2 was traveling on Commonwealth Avenue EB, both proceeding through Commonwealth Avenue South/Charlesgate West intersection. V2 ran a red light and struck V1 within the intersection. No injuries were reported.
20	Property damage only	3/11/2015	7:00 AM	Sideswipe, same direction	Daylight	Not Reported	V1 and V2 were traveling north on the Bowker Overpass before the Charlesgate E split when V2 struck the mirror of V1 while trying to merge due to a lane drop marked by construction drums. No injuries were reported.
21	Property damage only	3/16/2015	2:44 PM	Sideswipe, same direction	Daylight	D1:(Failed to yield right of way) D2:(No improper driving)	V1 and V2 were traveling north on the Bowker Overpass before the Charlesgate E split when V1 struck the rear right bumper of V2 while trying to merge into the queue. No injuries were reported.
22	Property damage only	3/20/2015	3:15 PM	Angle	Daylight	Not Reported	V1 was traveling in the center lane and V2 the right lane on Charlesgate W. V1 attempted to turn right onto Beacon Street and was struck by V2. No injuries were reported.
23	Property damage only	3/21/2015	3:00 PM	Sideswipe, same direction	Daylight	D1:(No improper driving)	V1 and V2 were traveling north on the Bowker Overpass before the Charlesgate E split when V2 struck V1 while trying to merge due to a lane drop marked by construction drums. No injuries were reported.
24	Property damage only (none injured)	3/29/2015	11:22 AM	Angle	Daylight	D1:(Disregarded traffic signs, signals, road markings) D2:(No improper driving)	V1 was traveling on Charlesgate East NB and V2 was traveling on Commonwealth Avenue EB, both proceeding through Commonwealth Avenue South/Charlesgate East intersection. V1 ran a red light and struck V2 within the intersection. No injuries were reported.
25	Non-fatal injury - Possible	4/3/2015	10:42 AM	Rear-end	Daylight	D1:(No improper driving) D2:(No improper driving) D3:(No improper driving)	V1 and V2 were traveling in the right lane, and V3 the left lane, of Storrow Drive EB before the Kenmore exit when an unknown vehicle went from the left lane to the exit on the right. V1 braked to avoid contact and V2 tried to break and swerve but struck V1 in the rear and V3 on the right side. A possible injury was reported.
26	Property damage only	4/3/2015	1:10 PM	Rear-end	Daylight	D1:(No improper driving) D2:(Inattention)	V1 and V2 were traveling on Storrow Drive EB west of the Kenmore off-ramp when V2 rear-ended V1. No injuries were reported.
27	Fatal injury (K)	4/5/2015	3:54 PM	Single vehicle crash	Daylight	D1:(Illness)	V1 was traveling on the Charlesgate E on-ramp towards Storrow Drive EB when the car drifted right and struck a retaining wall. A fatal injury (believed to be illness) was reported.
28	Property damage only	4/9/2015	4:12 PM	Rear-end	Daylight	D1:(No improper driving) D2:(Failed to yield right of way)	V1 and V2 were waiting to merge onto Storrow Drive WB from the Bowker Overpass when V2 started going and rear-ended V1. No injuries were reported.
29	Property damage only	4/14/2015	8:00 PM	Sideswipe, same direction	Dark - lighted roadway	Not Reported	V1 was traveling westbound on Beacon Street in the right lane. V2 traveling on Beacon Street in the right turn only lane and crossed into V1's lane, side swiping V1 in the same direction. V2 left the scene. No injuries were reported.
30	Property damage only	4/23/2015	5:20 PM	Single vehicle crash	Daylight	D1:(Swerving or avoiding due to wind, slippery surface, vehicle, object, non-motorist in roadway, etc.)	V1 (motorbike) was driving on Storrow Drive WB in the left lane east of Massachusetts Avenue when he swerved to avoid a motor vehicle that merged into his lane. No injuries were reported.
31	Property damage only	4/25/2015	6:15 AM	Single vehicle crash	Daylight	D1:(Glare)	V1 was traveling on Storrow Drive EB at the Charlesgate Overpass off-ramp and lost sight due to the suns glare and crashed into the guard rail. No injuries were reported.

Crash Data Summary Table  
Jan 2015 - Dec 2020

CRASH NUMBER	Max Injury Status	Crash Date	Crash Time	Manner of Collision (MC)	Light Condition (LC)	Driver Contributing Code (DCC)	Comments
32	Non-fatal injury - Non-incapacitating	4/26/2015	6:15 AM	Single vehicle crash	Daylight	D1:(Glare)	V1 was traveling on Storrow Drive EB at the Charlesgate Overpass off-ramp and lost sight due to the suns glare and crashed into the guard rail. A possible injury to passenger was reported.
33	Property damage only (none injured)	4/27/2015	11:15 PM	Angle	Dark - lighted roadway	D1:(No improper driving) D2:(No improper driving)	V1 was traveling on Charlesgate West SB and V2 was traveling on Commonwealth Avenue EB, both proceeding through Commonwealth Avenue South/Charlesgate West intersection. Vehicles collided within the intersection. No injuries were reported.
34	Property damage only	5/4/2015	4:14 PM	Single vehicle crash	Daylight	D1:(Disregarded traffic signs, signals, road markings)	V1 (a large truck) was traveling on Storrow Drive WB and hit the Bowker Overpass. No injuries were reported.
35	Property damage only	5/6/2015	5:29 PM	Rear-end	Daylight	D1:(No improper driving) D2:(Followed too closely)	V1 and V2 were traveling in the right lane of Storrow Drive WB by Massachusetts Ave and V2 rear-ended V1 when it was slowing for traffic. No injuries were reported.
36	Property damage only (none injured)	5/18/2015	11:40 AM	Angle	Daylight	D1:(No improper driving) D2:(Disregarded traffic signs, signals, road markings)	V1 was traveling on Charlesgate East NB and V2 was traveling on Commonwealth Avenue WB, both proceeding through Commonwealth Avenue North/Charlesgate East intersection. V2 ran a red light and struck V1 within the intersection. No injuries were reported.
37	Non-fatal injury - Possible	5/19/2015	6:50 PM	Rear-end	Daylight	D1:(No improper driving) D2:(Operating defective equipment)	V1 and V2 were traveling in the right lane of Storrow Drive EB approaching the Bowker Pass off-ramp and V2 rear-ended V1 when it was slowing for traffic. No injuries were reported.
38	Non-fatal injury - Possible	5/20/2015	1:30 PM	Rear-end	Daylight	D1:(No improper driving) D2:(Other improper action)	V1 and V2 were traveling south on Charlesgate West between Back St and Commonwealth Ave West, and V2 rear-ended V1. A possible injury to D1 was reported.
39	Property damage only	5/22/2015	7:00 AM	Rear-end	Daylight	D1:(No improper driving) D2:(Followed too closely)	V1 and V2 were traveling on the Bowker Pass Overpass towards Storrow Drive WB and V2 rear-ended V1 when it was slowing for traffic. No injuries were reported.
40	Property damage only (none injured)	5/29/2015	5:31 PM	Sideswipe, same direction	Daylight	D1:(No improper driving) D2:(Failed to yield right of way)	V1 and V2 were traveling on Commonwealth Avenue EB. V1 stopped at a red light at the intersection with Charlesgate East. V2 attempted to merge into V1's lane and side swept V1 in the same direction. No injuries were reported.
41	Property damage only	5/30/2015	3:23 AM	Single vehicle crash	Dark - lighted roadway	D1:(Other improper action)	V1 was traveling on Charlesgate East just west of Massachusetts Ave when D1 lost control, hit a lamp post and flipped the car. D1 was possibly intoxicated. No injuries were reported.
42	Property damage only	6/3/2015	5:15 PM	Sideswipe, same direction	Daylight	D1:(No improper driving)	V1 was traveling on Storrow Drive EB, just west of Massachusetts Ave when V2 (ambulance) side swiped V1 while V1 was pulled over to let the ambulance through. No injuries were reported.
43	Property damage only	6/5/2015	9:25 PM	Sideswipe, same direction	Dark - lighted roadway	D1:(No improper driving) D2:(Failed to yield right of way)	V1 was traveling on the Bowker Overpass before the Storrow Drive EB on-ramp when V2 side swiped V1 (ambulance) as the double lane road became a single lane due to roadworks. No injuries were reported.
44	Property damage only	6/9/2015	12:45 PM	Rear-end	Daylight	D1:(Inattention) D2:(No improper driving)	V1 and V2 were traveling on Storrow Drive WB by the Bowker Overpass when V1 rear-ended V2 as it was slowing for traffic. No injuries were reported.
45	Property damage only	6/9/2015	6:25 AM	Sideswipe, same direction	Daylight	D1:(No improper driving) D2:(Operating vehicle in erratic, reckless, careless, negligent or aggressive manner)	V1 and V2 were traveling on Storrow Drive WB before the Kenmore/Fenway off-ramp when V2 sideswiped V1 as it was trying to change lanes to take the off-ramp. No injuries were reported.
46	Non-fatal injury	6/14/2015	4:58 PM	Sideswipe; same direction	Daylight	D1:(No improper driving) D2:(Failed to yield right of way)	V1 and V2 were traveling on Commonwealth Avenue EB, approaching signalized intersection with Charlesgate West. V2 attempted to change lanes and sideswiped V1. Non-fatal injuries were reported.
47	Property damage only	6/24/2015	2:41 PM	Rear-end	Daylight	D1:(No improper driving) D2:(No improper driving) D3:(Followed too closely)	V1, V2 and V3 were traveling in the far right lane of Storrow Drive EB on the eastern side of Massachusetts Ave when V1 and V2 slowed down because of traffic and V3 rear-ended V2 which pushed V2 into the back of V1. No injuries were reported.

Crash Data Summary Table  
Jan 2015 - Dec 2020

CRASH NUMBER	Max Injury Status	Crash Date	Crash Time	Manner of Collision (MC)	Light Condition (LC)	Driver Contributing Code (DCC)	Comments
48	Property damage only (none injured)	7/7/2015	8:18 PM	Sideswipe, same direction	Dusk	D1:(No improper driving) D2:(Disregarded traffic signs, signals, road markings)	V1 and V2 were traveling on Charlesgate West SB through intersection with Commonwealth Avenue North. V2 attempted to turn right and sideswiped V1. No injuries were reported.
49	Property damage only	7/7/2015	1:40 AM	Single vehicle crash	Dark - lighted roadway	D1:(Disregarded traffic signs, signals, road markings)	V1 was traveling on Storrow Drive EB and struck the curb and guard rail while taking the Fenway Exit. No injuries were reported.
50	Property damage only	7/8/2015	5:55 PM	Single vehicle crash	Daylight	Not Reported	V1 was traveling SB on Charlesgate W approaching Comm Ave N. A pedestrian was crossing Charlesgate W and V1 struck the pedestrian. No injuries were reported.
51	Property damage only	7/25/2015	2:50 PM	Single vehicle crash	Daylight	D1:(Failed to yield right of way)	V1 was entering Storrow Drive WB from the Bowker Overpass and swerved to miss an unseen vehicle and struck the guard rail - D1 was deemed to be driving too fast and failed to yield. No injuries were reported.
52	Property damage only	7/27/2015	6:48 PM	Rear-end	Daylight	D1:(No improper driving) D2:(No improper driving) D3:(Followed too closely)	V1, V2 and V3 were traveling in the right lane on Storrow Drive EB west of the Fenway Exit when V1 and V2 slowed down because of traffic and V3 rear-ended V2 which pushed V2 into the back of V1. No injuries were reported.
53	Property damage only	7/28/2015	3:55 PM	Rear-end	Daylight	D1:(No improper driving) D2:(Followed too closely)	V1 and V2 were traveling in the left lane on Storrow Drive EB to the east of Massachusetts Ave when V2 rear-ended V1 as it was slowing for traffic. No injuries were reported.
54	Property damage only	7/29/2015	8:39 AM	Rear-end	Daylight	D1:(No improper driving) D2:(Followed too closely)	V1 and V2 were traveling on Storrow Drive WB to the east of Massachusetts Ave when V2 rear-ended V1 as it was slowing for traffic. No injuries were reported.
55	Non-fatal injury - Non-incapacitating	7/30/2015	10:22 AM	Sideswipe, same direction	Daylight	D1:(Failed to yield right of way) D2:(No improper driving)	V1 and V2 were traveling on Storrow Drive EB before the Kenmore off-ramp when V2 changed lane to avoid the traffic from the Kenmore off-ramp and side-swiped V1. A possible injury to D1 was reported.
56*	Injury	8/10/2015	3:14 PM	Unknown	Daylight	Not Reported	Crash obtained from Boston's vision zero crash portal, no detailed report was available.
57	Property damage only	8/11/2015	9:30 AM	Rear-end	Daylight	D1:(Followed too closely) D2:(No improper driving)	V1 and V2 were traveling in the right lane on Storrow Drive EB before the Kenmore off-ramp when V1 rear-ended V2 as it was slowing for traffic. No injuries were reported.
58	Non-fatal injury - Possible	8/12/2015	1:10 PM	Rear-end	Daylight	D1:(No improper driving) D2:(Failed to yield right of way) D3:(Other improper action)	V1 was traveling on Storrow Drive WB and V2 and V3 were merging onto Storrow Drive WB from the Bowker Pass off-ramp, V2 did not yield and collided with V1 when V3 rear-ended the collision. Possible injuries to D3 and passenger of V1 were reported.
59	Property damage only	8/12/2015	3:37 PM	Rear-end	Daylight	D1:(No improper driving) D2:(Distracted)	V1 and V2 were traveling in the right lane on Storrow Drive EB before the Kenmore off-ramp when V2 rear-ended V1 as it was slowing for traffic. No injuries were reported.
60	Non-fatal injury	8/16/2015	12:15 AM	Single vehicle crash	Dark - lighted roadway	D1:(Physical impairment)	V1 was traveling on Commonwealth Ave N WB and turning left onto Charlesgate W. Due to a physical impairment, V1 collided with the curb. Non-fatal injuries were reported.
61	Property damage only	8/22/2015	2:21 AM	Single vehicle crash	Dark - lighted roadway	D1:(Other improper action)	V1 was traveling on Storrow Drive EB before the Kenmore off-ramp, lost control and collided with the barrier. D1 possibly intoxicated. No injuries were reported.
62	Property damage only	8/23/2015	8:16 PM	Sideswipe, same direction	Dark - lighted roadway	D1:(Disregard traffic signs, signals, road markings) D2:(Disregard traffic signs, signals, road markings)	V1 and V2 were taking the off-ramp to the Charlesgate Overpass from Storrow Drive WB and the vehicles made contact in the middle of the two lanes. No injuries were reported.
63	Property damage only	8/27/2015	8:14 AM	Rear-end	Daylight	D1:(No improper driving) D2:(Other improper action)	V1 and V2 were waiting to merge onto Storrow Drive WB from the Bowker Overpass when V2 started going and rear-ended V1. No injuries were reported.
64	Property damage only	8/31/2015	8:52 AM	Rear-end	Daylight	D1:(No improper driving) D2:(Followed too closely)	An unidentified vehicle was entering Storrow Drive WB from the Bowker Overpass and proceeded directly into the left lane when V1 and V2, who were traveling on Storrow Drive WB, applied breaks and V2 rear-ended V1 as it was unable to stop in time. No injuries were reported.

Crash Data Summary Table  
Jan 2015 - Dec 2020

CRASH NUMBER	Max Injury Status	Crash Date	Crash Time	Manner of Collision (MC)	Light Condition (LC)	Driver Contributing Code (DCC)	Comments
65	Non-fatal injury	9/2/2015	2:52 PM	Angle	Daylight	D1:(Inattention) D2:(No improper driving)	V1 was traveling on Commonwealth Avenue WB and V2 was traveling on Charlesgate East NB, both proceeding through Commonwealth Avenue North/Charlesgate East intersection. Due to inattention, V1 stuck V2 in the intersection. Non-fatal injuries were reported.
66	Property damage only	9/5/2015	6:06 PM	Angle	Daylight	D1:(No improper driving) D2:(Operating vehicle in erratic, reckless, careless, negligent or aggressive manner)	V1 and V2 were traveling on Storrow Drive WB when V2 tried to take the Massachusetts Ave off-ramp from the center lane and collided with V1 who was in the left lane. No injuries were reported.
67	Non-fatal injury	9/7/2015	12:45 AM	Angle	Dark - lighted roadway	D1:(Other improper action) D2:(No improper driving)	V1 was traveling on Commonwealth Avenue EB and V2 was traveling on Charlesgate West SB. V1 struck V2 in angle collision. Non-fatal injuries were reported.
68	Non-fatal injury - Possible	9/13/2015	7:20 PM	Angle	Dark - lighted roadway	D1:(No improper driving) D2:(No improper driving)	V1 was traveling north on Charlesgate East, and V2 was traveling west on Beacon St, when V2 went through a red light and V1 struck V2. A possible injury to D2 was reported.
69	Property damage only	9/17/2015	5:10 PM	Rear-end	Daylight	D1:(No improper driving) D2:(Failed to yield right of way)	V1 and V2 were waiting to merge onto Storrow Drive WB from the Bowker Overpass when V1 edged forward and stopped and V2 started going and rear-ended V1. No injuries were reported.
70	Property damage only (none injured)	9/18/2015	3:21 AM	Sideswipe, same direction	Dark - lighted roadway	D1:(Failure to keep in proper lane or running off road) D2:(No improper driving)	V1 and V2 were traveling on Charlesgate East NB, when V1 changed lanes and side swept V2 in the same direction. No injuries were reported.
71	Property damage only (none injured)	9/19/2015	9:37 AM	Angle	Daylight	D1:(Disregarded traffic signs, signals, road markings) D2:(No improper driving)	V1 was traveling on Commonwealth Avenue EB and V2 was traveling on Charlesgate West SB, both proceeding through Commonwealth Avenue South/Charlesgate West intersection. V1 ran a red light and struck V2 within the intersection. No injuries were reported.
72	Property damage only	9/20/2015	12:05 AM	Single vehicle crash	Dark - lighted roadway	D1:(Exceeded authorized speed limit)	V1 was travelling on Storrow Drive WB in the left lane, lost control and collided with the barrier on the Massachusetts off-ramp. No injuries were reported.
73	Non-fatal injury - Possible	9/23/2015	2:50 PM	Sideswipe, same direction	Daylight	D1:(No improper driving) D2:(Operating vehicle in erratic, reckless, careless, negligent or aggressive manner)	V1 was traveling in the left lane and V2 the right lane on Storrow Drive EB before the Kenmore off-ramp when V2 changed lane to avoid the traffic from the Kenmore off-ramp and side-swiped V1. A possible injury to D1 was reported.
74	Property damage only	9/27/2015	10:00 AM	Rear-end	Daylight	D1:(No improper driving) D2:(Operating vehicle in erratic, reckless, careless, negligent or aggressive manner)	V1 and V2 were traveling on Storrow Drive WB in the right lane east of the Bowker Overpass when V2 rear-ended V1 as it was slowing for traffic. No injuries were reported.
75*	Injury	9/28/2015	6:14 AM	Unknown	Daylight	Not Reported	Crash obtained from Boston's vision zero crash portal, no detailed report was available.
76	Property damage only	10/8/2015	11:40 PM	Rear-end	Dark - lighted roadway	D1:(No improper driving) D2:(No improper driving) D3:(Failed to yield right of way)	V1 and V2 were traveling on Storrow Drive WB in the left lane and V3 was in the right lane, V3 swerved into the left lane to avoid a car and V2 rear-ended V3 and in turn V1 rear-ended V2. No injuries were reported.
77	Property damage only	10/9/2015	9:17 PM	Sideswipe, same direction	Dark - lighted roadway	D1:(Made improper turn) D2:(No improper driving) D3:(No improper driving)	V1 and V2 were traveling in the left lane, and V3 the middle lane, of Storrow Drive WB before the Massachusetts Ave off-ramp when V1 suddenly braked at the off-ramp and V2 tried to break and swerve into the middle lane but struck V3 on the left and then V1 in the rear. No injuries were reported.
78	Property damage only	10/14/2015	5:57 PM	Rear-end	Daylight	D1:(Followed too closely) D2:(No improper driving)	V1 and V2 were traveling on Storrow Drive EB west of Massachusetts Ave when V2 rear-ended V1 due to slowing traffic. No injuries were reported.
79	Property damage only	10/15/2015	10:15 AM	Sideswipe, same direction	Daylight	D1:(No improper driving) D2:(Made an improper turn)	V1 was traveling SB in the middle lane on Charlesgate W toward Beacon Street. V2 was traveling in the right lane. V1 attempted to turn onto Beacon Street, while V2 attempted to go straight. V1 struck V2. No injuries were reported.



Crash Data Summary Table  
Jan 2015 - Dec 2020

CRASH NUMBER	Max Injury Status	Crash Date	Crash Time	Manner of Collision (MC)	Light Condition (LC)	Driver Contributing Code (DCC)	Comments
80	Property damage only (none injured)	10/16/2015	10:07 PM	Rear-end	Dark - lighted roadway	D1:(No improper driving) D2:(No improper driving) D3:(Inattention)	V1, V2 and V3 were traveling on Commonwealth Avenue EB. V1 and V2 stopped at a red light at intersection with Charlesgate West. V3 rear-ended V2, causing V2 to rear-end V1. No injuries were reported.
81	Property damage only	10/19/2015	12:34 AM	Single vehicle crash	Dark - lighted roadway	D1:(Physical impairment)	V1 was traveling north on the Bowker Overpass toward Storrow Drive and collided with curbing, sign and bridge wall just after the Commonwealth Ave exit. D1 was possibly intoxicated. No injuries were reported.
82	Property damage only	10/19/2015	11:57 AM	Rear-end	Daylight	D1:(No improper driving) D2:(Inattention)	V1 and V2 were waiting to merge onto Storrow Drive WB from the Bowker Overpass when V2 thought V1 had entered the travel lane and started going, rear-ending V1. No injuries were reported.
83	Property damage only	10/21/2015	10:14 AM	Rear-end/Single vehicle crash	Daylight	D1:(Other improper action)	V1 was traveling on Bowker Overpass on-ramp towards Storrow Drive WB when D1 lost control and collided with the flashing arrow board sign indicating that a lane had been closed. No injuries were reported.
84	Property damage only (none injured)	10/24/2015	9:10 PM	Angle	Dark - lighted roadway	D1:(No improper driving) D2:(Made an improper turn)	V1 was traveling on Charlesgate West SB through the intersection with Commonwealth Avenue South. V2 made an improper left turn from right lane to Commonwealth Ave S EB and struck V1 in the intersection. No injuries were reported.
85	Non-fatal injury - Incapacitating	10/26/2015	3:25 PM	Single vehicle crash	Daylight	D1:(No improper driving)	V1 (motorcycle) was taking the Kenmore Square Exit off Storrow Drive WB when it had a loose chain and fell on its right side. No injuries were reported.
86	Property damage only	10/29/2015	5:46 PM	Sideswipe, same direction	Daylight	D1:(No improper driving) D2:(Made an improper turn)	V1 was traveling north in the middle lane, and V2 in the right lane on the Bowker Overpass toward Storrow Drive before the Commonwealth Ave exit when V2 tried to change from the right lane into the middle lane but collided with V1. The left lane was closed for construction. No injuries were reported.
87	Non-fatal injury - Non- incapacitating	10/30/2015	5:55 PM	Rear-end	Dusk	D1:(No improper driving) D2:(No improper driving) D3:(Followed too closely) D4:(No improper driving) D5:(No improper driving)	V1-V5 were traveling in the left lane when V1 and V2 slowed for traffic and V3 rear-ended V2 (motorcycle) sending D2 off the bike and into the back of V1. V4 and V5 then rear-ended V3 and V4 respectively. An injury to D2 was reported.
88	Property damage only (none injured)	11/1/2015	1:36 AM	Angle	Dark - lighted roadway	D1:(Unknown),(Unknown) D2:(Unknown),(Unknown)	V1 was traveling on Charlesgate East NB and V2 was traveling on Commonwealth Avenue EB, both proceeding through Commonwealth Avenue South/Charlesgate East intersection. Vehicles collided within intersection. No injuries were reported.
89	Property damage only	11/2/2015	9:45 AM	Sideswipe, same direction	Daylight	D1:(No improper driving) D2:(No improper driving)	V1 was in the center lane and V2 in the right lane of Charlesgate West approaching Beacon St when they both made a right turn and collided. V1 claims V2 was trying to go straight. No injuries were reported.
90	Property damage only	11/3/2015	10:30 AM	Single vehicle crash	Daylight	D1:(Disregarded traffic signs, signals, road markings)	V1 (truck) was attempting to merge onto Storrow Drive EB from Charlesgate E when it struck the Cars Only/Height Restriction sign. No injuries were reported.
91	Property damage only	11/7/2015	10:11 PM	Sideswipe, opposite direction	Dark - lighted roadway	D1:(Wrong side or wrong way)	V1 was traveling NB on Charlesgate East. V2 was traveling WB on Beacon Street. V1 turned right onto Beacon Street, traveling the wrong way on Beacon Street and sideswiped V2. No injuries were reported. V1 continued wrong way on Beacon Street, turning right onto Massachusetts Avenue southbound.
92	Property damage only (none injured)	11/8/2015	5:17 PM	Angle	Dark - lighted roadway	D1:(No improper driving) D2:(Operating vehicle in erratic, reckless, careless, negligent or aggressive manner)	V1 was traveling on Charlesgate West SB and V2 was traveling on Commonwealth Avenue EB, both proceeding through Commonwealth Avenue South/Charlesgate West intersection. V2 was operating in reckless manner and struck V1 within the intersection. No injuries were reported.
93*	Injury	11/8/2015	10:23 PM	Unknown	Daylight	Not Reported	Crash obtained from Boston's vision zero crash portal, no detailed report was available.
94	Property damage only	11/11/2015	3:25 PM	Angle	Daylight	D1:(No improper driving) D2:(Disregarded traffic signs, signals, road markings)	V1 was in the center lane, and V2 was in the right lane of Charlesgate W approaching Beacon St when V2 proceeded straight in a 'right only' lane. V1 made a right turn and collided with V2. No injuries were reported.



Crash Data Summary Table  
Jan 2015 - Dec 2020

CRASH NUMBER	Max Injury Status	Crash Date	Crash Time	Manner of Collision (MC)	Light Condition (LC)	Driver Contributing Code (DCC)	Comments
95	Non-fatal injury	11/27/2015	9:50 AM	Rear-end	Daylight	D1:(No improper driving) D2:(Driving too fast for conditions)	V1 and V2 were traveling on Commonwealth Avenue EB, approaching intersection with Charlesgate East. V1 was slowing in traffic at a red light and V2 rear-ended V1. Non-fatal injuries were reported.
96	Property damage only	12/2/2015	11:40 PM	Sideswipe, same direction	Dark - lighted roadway	D1:(No improper driving)	V1 was traveling in the right lane and V2 in the left lane of Storrow Drive EB when V2 hydroplaned and collided with the back left of V1 and then the guard rail on the left of the road. No injuries were reported.
97	Property damage only	12/11/2015	6:40 PM	Rear-end	Dark - lighted roadway	D1:(No improper driving) D2:(Distracted)	V1 and V2 were waiting to merge onto Storrow Drive WB from the Bowker Overpass when V2 thought V1 had entered the travel lane and started going, rear-ending V1. No injuries were reported.
98	Non-fatal injury - Possible	12/13/2015	8:40 PM	Single vehicle crash	Dark - lighted roadway	D1:(Emotional)	V1 was traveling on Storrow Drive EB before the Kenmore off-ramp, mounted the curb and crashed into a concrete wall and tree on the side of the road. D1 was intoxicated. No injuries were reported.
99	Property damage only	12/14/2015	5:35 PM	Angle	Dark - lighted roadway	D1:(Failure to keep in proper lane or running off road)	V1 was traveling in the left lane and V2 the right lane on Storrow Drive WB before the Bowker Pass on-ramp when V2 changed lanes to avoid the traffic merging from the on-ramp and sideswiped V1. No injuries were reported.
100	Property damage only	12/17/2015	2:35 PM	Single vehicle crash	Daylight	D1:(Driving too fast for conditions)	V1 was traveling in the left lane on Storrow Drive EB before the Bowker Overpass off-ramp and collided with the left guard rail before coming to a stop on the Bowker Overpass off-ramp. No injuries were reported.
101	Property damage only	12/18/2015	5:15 PM	Rear-end	Dusk	D1:(No improper driving) D2:(No improper driving) D3:(Other improper action) D4:(No improper driving)	V1 and V4 were traveling in the left lane and V2 and V3 in the right lane of Storrow Drive WB before the Bowker Pass on-ramp when V2 stopped to make way for merging traffic. V3 then applied breaks and swerved into the left lane to avoid V2 but made contact with V2 and rear-ended V1. V4 then rear-ended V3 as it didn't have time to stop. No injuries were reported.
102	Non-fatal injury - Non-incapacitating	12/21/2015	11:40 AM	Angle	Dark - lighted roadway	D1:(No improper driving) D2:(Disregarded traffic signs, signals, road markings)	V1 was traveling south on Charlesgate W at the Commonwealth East intersection when V2 ran the red light and collided with the right side of V1. A possible injury to V1 was reported.
103	Property damage only	12/22/2015	1:18 PM	Single vehicle crash	Daylight	D1:(Driving too fast for conditions)	V1 was traveling in the right lane on Storrow Drive EB approaching the Bowker Overpass off-ramp when he was cut off by an unidentified vehicle and swerved into the guard rail on the left, flipped over and came to a stop on its roof in the left lane. No injuries were reported.
104*	Property damage only	12/24/2015	3:06 AM		Dark - lighted roadway	Not Reported	Not Reported
105	Property damage only	12/27/2015	4:16 PM	Angle	Dark - lighted roadway	D1:(No improper driving) D2:(Disregarded traffic signs, signals, road markings)	V1 was traveling south on Charlesgate W at the Commonwealth Ave East intersection when V2 ran the red light and collided with the right side of V1. No injuries were reported.
106	Non-fatal injury - Possible	1/1/2016	3:41 AM	Single vehicle crash	Dark - lighted roadway	D1:(Other improper action)	V1 was traveling on Storrow Drive EB approaching the Kenmore Exit and swerved at the last minute but collided with the barrier in the median. No injuries were reported.
107	Non-fatal injury - Non-incapacitating	1/7/2016	10:30 AM	Angle	Daylight	D1:(No improper driving) D2:(Failed to yield right of way)	V1 was traveling in the left lane, and V2 the middle lane, of Storrow Drive WB before the Massachusetts Ave off-ramp when V2 tried to take the exit from the middle lane as V1 struck V2 on the left rear. An injury to D1 was reported.
108	Property damage only	1/20/2016	6:32 PM	Rear-end	Dark - lighted roadway	D1:(No improper driving) D2:(No improper driving)	V1 and V2 were traveling on Storrow Drive WB in the right lane east of Massachusetts Ave when V2 rear-ended V1 as it was slowing for traffic. No injuries were reported.
109	Property damage only	1/21/2016	11:30 AM	Rear-end	Daylight	D1:(Followed too closely) D2:(No improper driving)	V1 and V2 were traveling on Storrow Drive WB in the right lane east of Massachusetts Ave when V1 rear-ended V2 as it was slowing for traffic. No injuries were reported.
110	Property damage only	1/21/2016	5:25 PM	Rear-end	Dark - lighted roadway	D1:(No improper driving) D2:(Followed too closely)	V1 and V2 were traveling on Storrow Drive WB west of the Kenmore on-ramp when V2 rear-ended V1 as it was slowing for traffic. No injuries were reported.

Crash Data Summary Table  
Jan 2015 - Dec 2020

CRASH NUMBER	Max Injury Status	Crash Date	Crash Time	Manner of Collision (MC)	Light Condition (LC)	Driver Contributing Code (DCC)	Comments
111	Non-fatal injury - Non-incapacitating	1/25/2016	4:10 PM	Sideswipe, same direction	Daylight	D1:(No improper driving) D2:(Failed to yield right of way)	Vehicles were traveling NB onto Bowker Overpass from Boylston Street. V2 changed lanes from left to right and did not see V1. V2 struck driver's side. An injury to D1 was reported.
112	Property damage only	2/5/2016	10:16 AM	Angle	Daylight	D1:(Driving too fast for conditions) D2:(No improper driving)	V1 was traveling in the right lane on Beacon St WB and attempted to stop when the light turned red but slid into the right of V2 who was traveling north on Charlesgate E. No injuries were reported.
113	Property damage only	2/6/2016	2:05 PM	Angle	Daylight	D1:(No improper driving) D2:(Disregarded traffic signs, signals, road markings)	V1 was in the center lane, and V2 in the right lane of Charlesgate W approaching Beacon St when V2 proceeded straight in a 'right only' lane. V1 made a right turn and collided with V2. No injuries were reported.
114	Property damage only	2/7/2016	2:05 AM	Single vehicle crash	Dark - lighted roadway	D1:(Physical impairment)	V1 was traveling on Storrow Drive EB at the Kenmore off-ramp when D1 lost control, hit the flashing yellow light and mounted the guard rail, rolling over and coming to a rest in the grass area. D1 was intoxicated. No injuries were reported.
115	Non-fatal injury - Possible	2/8/2016	8:59 PM	Single vehicle crash	Dark - lighted roadway	D1:(Driving too fast for conditions)	V1 was traveling on Storrow Drive EB at the Charles Gate Overpass off-ramp and lost control and crashed into the attenuator. A possible injury to D1 was reported.
116	Property damage only (none injured)	2/9/2016	8:11 AM	Angle	Daylight	D1:(Disregarded traffic signs, signals, road markings) D2:(No improper driving)	V1 was traveling on Charlesgate W SB and V2 was traveling on Commonwealth Ave S EB, both proceeding through Comm Ave S/Charlesgate West intersection. V1 ran a red light and struck V2 within the intersection. No injuries were reported.
117	Property damage only	2/12/2016	3:08 PM	Rear-end	Daylight	D1:(Other improper action) D2:(No improper driving)	V1 and V2 were waiting to merge onto Storrow Drive WB from the Bowker Overpass when V1 rear-ended V2. No injuries were reported.
118	Property damage only	2/17/2016	4:20 PM	Single vehicle crash	Daylight	D1:(Over-correcting/over-steering)	V1 was traveling in the right lane on Storrow Drive EB, just west of Massachusetts Ave and applied breaks and swerved to avoid stopped traffic but collided with curb/guard rail on the right. No injuries were reported.
119	Property damage only	2/18/2016	5:40 PM	Sideswipe, same direction	Dark - lighted roadway	D1:(No improper driving) D2:(No improper driving)	V1 was traveling in the middle lane on Storrow Drive WB and attempted to moved into the left lane when V3 hit her back bumper causing V1 to swerve back into the middle lane but collided with V2. No injuries were reported.
120	No injury	2/19/2016	12:10 PM	Rear-end	Daylight	D1:(No improper driving) D2:(Inattention)	V1 and V2 were traveling NB on Boylston in left lane. V1 stopped and V2 rear ended V1. No injuries were reported.
121	Non-fatal injury - Possible	2/20/2016	9:02 PM	Single vehicle crash	Dark - lighted roadway	D1:(Failure to keep in proper lane or running off road)	V1 was traveling in the in the middle lane on Storrow Drive WB when she looked down and drifted into the guard rail on the right. A possible injury to D1 was reported.
122	Property damage only	2/24/2016	9:00 AM	Rear-end	Daylight	D1:(No improper driving) D2:(Other improper action)	V1 and V2 were traveling in the left lane on Storrow Drive EB on the east side of Massachusetts Ave when V2 rear-ended V1 as it stopped due to traffic. No injuries were reported.
123	Property damage only	2/26/2016	8:55 AM	Rear-end	Daylight	D1:(Inattention) D2:(No improper driving) D3:(No improper driving)	V1, V2 and V3 were traveling in the right lane of Storrow Drive EB before the Kenmore off-ramp when V1 didn't see traffic come to a stop and rear-ended V2 which pushed V2 into the back of V3. No injuries were reported.
124	Property damage only	3/1/2016	9:14 AM	Sideswipe, same direction	Daylight	Not Reported	V1 and V2 were traveling SB on Charlesgate W turning right onto Beacon Street. V1 was in the center lane and V2 in the right lane. V2 struck V1 as they turned. No injuries were reported.
125	Property damage only (none injured)	3/1/2016	9:30 AM	Rear-end	Not reported	Not Reported	Both vehicles were traveling SB on Charlesgate W turning right onto Beacon Street. V2 struck the rear side of V1. No injuries were reported.
126	Property damage only (none injured)	3/2/2016	1:05 AM	Rear-end	Dark - lighted roadway	D1:(Physical impairment) D2:(No improper driving)	V1 and V2 were traveling NB on off-ramp to intersection of Commonwealth Ave South and Charlesgate E. V1 stopped and V2 rear-ended V1. No injuries were reported.
127	Property damage only (none injured)	3/2/2016	9:38 PM	Angle	Dark - lighted roadway	D1:(No improper driving) D2:(Disregarded traffic signs, signals, road markings)	V1 was traveling on Charlesgate West SB and V2 was traveling on Commonwealth Avenue EB, both proceeding through Commonwealth Avenue South/Charlesgate West intersection. V2 ran a red light and struck V1 within the intersection. No injuries were reported.

Crash Data Summary Table  
Jan 2015 - Dec 2020

CRASH NUMBER	Max Injury Status	Crash Date	Crash Time	Manner of Collision (MC)	Light Condition (LC)	Driver Contributing Code (DCC)	Comments
128	Property damage only	3/3/2016	4:25 PM	Single vehicle crash	Daylight	D1:(No improper driving)	V1 was traveling on the Bowker Overpass after the Storrow Drive EB on-ramp when V2 (unknown) cut in front of V1 causing D1 to swerve and collide with the guard rail. No injuries were reported.
129	Non-fatal injury - Possible	3/10/2016	8:15 AM	Sideswipe, same direction	Daylight	D1:(Failure to keep in proper lane or running off road) D2:(No improper driving)	V2 was towing V3 in the center lane and V1 was in the right lane of Charlesgate W approaching Beacon St. V2 said V1 proceeded straight in a 'right only' lane and V2 made a right turn and V3 collided with V1. D1 denied going straight. Minor injuries to D1 were reported.
130	Non-fatal injury	3/12/2016	3:35 AM	Angle	Dark - lighted roadway	D1:(Disregarded traffic signs, signals, road markings) D2:(No improper driving)	V1 was traveling on Charlesgate West SB and V2 was traveling on Commonwealth Avenue EB, both proceeding through Commonwealth Avenue South/Charlesgate West intersection. V1 ran a red light and struck V2 within the intersection. Non-fatal injuries were reported.
131	Non-fatal injury - Possible	3/22/2016	8:30 AM	Sideswipe, same direction	Daylight	D1:(No improper driving) D2:(No improper driving)	V1 was in the center lane, and V2 was in the right lane of Charlesgate W approaching Beacon St when V2 proceeded straight in a 'right only' lane. V1 made a right turn and collided with V2. A possible injury to D1 was reported.
132	Property damage only	3/23/2016	4:00 PM	Angle	Daylight	D1:(No improper driving) D2:(Failed to yield right of way)	V1 was traveling in the left lane, and V2 the middle lane, of Storrow Drive WB before the Massachusetts Ave off-ramp when V2 tried to take the exit from the middle lane as V1 struck V2 on the left rear. No injuries were reported.
133	No injury	4/3/2016	11:57 AM	Rear-end	Daylight	D1:(Inattention) D2:(No improper driving)	V2 was on overpass traveling NB in left lane and came to a stop. V1 struck rear of V2. No injuries were reported.
134	Property damage only	4/4/2016	1:47 PM	Single vehicle crash	Daylight	D1:(Driving too fast for conditions)	V1 had just merged onto Storrow Bound WB from the Kenmore on-ramp when D1 lost control and collided with the Guard Rail. No injuries were reported.
135	Property damage only	4/5/2016	7:30 AM	Rear-end	Daylight	D1:(No improper driving)	V1 and V2 were traveling in the middle lane and V3 the right lane on Storrow Drive WB before the Kenmore/Fenway off-ramp when V3 cut across V1 to take the exit causing V1 to break and V2 to rear end V1. No injuries were reported.
136	Non-fatal injury - Non-incapacitating	4/9/2016	10:21 PM	Rear-end	Dark - lighted roadway	D1:(Other improper action) D2:(No improper driving)	V1 and V2 were traveling in the middle lane of Storrow Drive WB before the Massachusetts Off-ramp. V1 rear-ended V2 while it was slowing down due to slowing traffic. No injuries were reported.
137	Non-fatal injury - Non-incapacitating	4/11/2016	11:12 AM	Rear-end	Daylight	D1:(Inattention) D2:(No improper driving) D3:(No improper driving) D4:(No improper driving)	V1, V2, V3 and V4 were traveling on Storrow Drive EB in the right lane when traffic came to a stop and V1 rear-ended V2 which pushed V2 into V3 and V3 into V4. Possible injuries to D1 and a passenger in V1 were reported.
138	Non-fatal injury - Non-incapacitating	4/11/2016	10:59 PM	Sideswipe, same direction	Dark - lighted roadway	D1:(Disregarded traffic signs, signals, road markings) D2:(No improper driving)	V2 was in the center lane, and V1 was in the right lane of Charlesgate W entering the intersection at Beacon St when V1 proceeded straight in a 'right only' lane. V1 changed lanes and collided with V2. A possible injury to D1 was reported.
139	Property damage only	4/13/2016	4:17 PM	Rear-end	Daylight	D1:(No improper driving) D2:(Inattention)	V1 and V2 were traveling in the middle lane of Storrow Drive WB at Massachusetts Ave and V2 rear-ended V1 when it had stopped for traffic. No injuries were reported.
140*	Injury	4/13/2016	4:30 PM	Unknown	Daylight	Not Reported	Crash obtained from Boston's vision zero crash portal, no detailed report was available.
141	Non-fatal injury - Possible	4/21/2016	7:20 PM	Single vehicle crash	Dusk	D1:(Physical impairment)	V1 was traveling on the Charlesgate E on-ramp towards Storrow Drive EB when he veered off the road and collided with a lamp post. Driver was intoxicated. Minor injuries were reported.
142	Property damage only	4/23/2016	4:59 AM	Single vehicle crash	Dark - lighted roadway	D1:(No improper driving)	V1 was travelling on Storrow Drive EB approaching the Fenway off-ramp D1 lost control and collided with the median guard rail. No injuries were reported.
143*	Injury	4/27/2016	10:05 AM	Unknown	Daylight	Not Reported	Crash obtained from Boston's vision zero crash portal, no detailed report was available. The crash did involve a bicyclist.

Crash Data Summary Table  
Jan 2015 - Dec 2020

CRASH NUMBER	Max Injury Status	Crash Date	Crash Time	Manner of Collision (MC)	Light Condition (LC)	Driver Contributing Code (DCC)	Comments
144	Non-fatal injury - Non-incapacitating	4/29/2016	11:27 AM	Sideswipe, same direction	Daylight	D1:(Operating vehicle in erratic, reckless, careless, negligent or aggressive manner) D2:(No improper driving) D3:(No improper driving) D4:(No improper driving) D5:(No improper driving) D6:(No improper driving) D7:(No improper driving) D8:(No improper driving) D9:(No improper driving) D10:(No improper driving)	V1 was traveling on Storrow Drive WB when D1 was attempting to evade a police cruiser and tried to split traffic colliding with approximately 10 vehicles in the process. D1 has stolen V1. Possible injuries were reported.
145	Property damage only	5/3/2016	12:05 PM	Rear-end	Daylight	D1:(Followed too closely) D2:(No improper driving)	V1 had just merged onto Storrow Drive WB from the Bowker Pass off-ramp and rear-ended V2 when V2 had come to a stop because of a stopped car. No injuries were reported.
146	Property damage only	5/4/2016	7:25 PM	Angle	Dark - lighted roadway	D1:(Made an improper turn)	V2 and V1 were traveling south on Charlesgate W at the Beacon St intersection when V2 turned right from an 'outside lane' and collided with V1. No injuries were reported.
147	Non-fatal injury	5/5/2016	4:26 PM	Angle	Daylight	D1:(No improper driving) D2:(No improper driving)	V1 was traveling on Commonwealth Avenue WB and V2 was traveling on Charlesgate West SB, both proceeding through Commonwealth Avenue North/Charlesgate West intersection. Vehicles collided within intersection. Non-fatal injuries were reported.
148	Property damage only	5/6/2016	12:59 AM	Angle	Dark - lighted roadway	D1:(Failure to keep in proper lane or running off road)	V1 and V2 were traveling WB on Beacon Street. V1 was turning left from the left lane, and V2 was turning left from the center lane. V2 struck the rear passenger side of V1. No injuries were reported.
149	Property damage only	5/8/2016	3:00 PM	Angle	Daylight	D1:(Disregarded traffic signs, signals, road markings) D2:(No improper driving)	V1 was in the right lane, and V2 was in the middle lane of Charlesgate W approaching Beacon St when V1 proceeded straight in a 'right only' lane. V2 made a right turn and collided with V1. No injuries were reported.
150	Property damage only	5/8/2016	2:40 AM	Single vehicle crash	Dark - lighted roadway	D1:(Disregarded traffic signs, signals, road markings)	V1 was traveling on Storrow Drive WB at the Kenmore/Fenway off-ramp when D1 lost control, mounted the curb, hit the yellow flashing signal and proceeded west. D1 was intoxicated. No injuries were reported.
151	Property damage only (none injured)	5/11/2016	11:00 AM	Sideswipe, same direction	Daylight	D1:(Other improper action) D2:(No improper driving)	V1 was traveling on Commonwealth Avenue WB, approaching intersection with Charlesgate West. V2 parked on side of Commonwealth Avenue North, V1 side swept V2 in same direction. No injuries were reported.
152	Property damage only	5/11/2016	7:31 AM	Angle	Daylight	D1:(Inattention)	V1 was traveling west on Beacon St when D1 was blinded by sun glare and went through a red light colliding with V2 who was traveling north on Charlesgate East. No injuries were reported.
153	Non-fatal injury - Non-incapacitating	5/11/2016	11:15 PM	Single vehicle crash	Dark - lighted roadway	D1:(Exceeded authorized speed limit)	V1 was traveling on the Bowker Overpass towards Storrow Drive WB when D1 lost control, rolled and collided with the guard rail at the bottom of the ramp. A possible injury to D1 was reported.
154	Property damage only	5/15/2016	6:18 PM	Rear-end	Daylight	D1:(Followed too closely) D2:(No improper driving)	V1 and V2 were traveling in the left lane on Storrow Drive EB before the Kenmore off-ramp when V1 rear-ended V2 as it was slowing for traffic. No injuries were reported.
155	Property damage only	5/20/2016	6:09 PM	Sideswipe, same direction	Daylight	Not Reported	V1 was turning from Charlesgate East to Beacon Street when V2 changed lanes and struck passenger side of V1. V2 fled the scene. No injuries were reported.
156	Non-fatal injury - Non-incapacitating	5/23/2016	5:00 PM	Rear-end	Daylight	D1:(No improper driving) D2:(No improper driving) D3:(Followed too closely) D4:(Followed too closely)	V1, V2, V3 and V4 were traveling in the middle lane on Storrow Drive EB east of Massachusetts Ave when traffic came to a stop and V3 rear-ended V2 which pushed V2 into V1 and V4 rear-ended V3. Possible injuries to D4 were reported.
157	Property damage only (none injured)	6/1/2016	11:39 AM	Angle	Daylight	D1:(Disregarded traffic signs, signals, road markings) D2:(No improper driving)	V1 was traveling on Commonwealth Avenue EB and V2 was traveling on Charlesgate West SB, both proceeding through Commonwealth Avenue South/Charlesgate West intersection. V1 ran a red light and struck V2 within the intersection. No injuries were reported.

Crash Data Summary Table  
Jan 2015 - Dec 2020

CRASH NUMBER	Max Injury Status	Crash Date	Crash Time	Manner of Collision (MC)	Light Condition (LC)	Driver Contributing Code (DCC)	Comments
158	Non-fatal injury - Non-incapacitating	6/5/2016	9:25 PM	Single vehicle crash	Dark - lighted roadway	D1:(Driving too fast for conditions)	V1 was traveling on Storrow Drive EB approaching the Bowker Overpass off-ramp and lost control, swerving into the guard rail on the left, causing significant damage. Injuries to D1 and passenger were reported.
159	Property damage only	6/10/2016	5:15 PM	Rear-end	Daylight	D1:(No improper driving) D2:(No improper driving) D3:(No improper driving)	V1 was entering Storrow Drive WB from the Bowker Overpass when V3 rear-ended V2, pushing V2 into V1. No injuries were reported.
160	Property damage only	6/13/2016	12:30 PM	Single vehicle crash	Daylight	D1:(Disregarded traffic signs, signals, road markings)	V1 (truck) was traveling north on the Bowker Pass on-ramp attempting towards Storrow Drive WB when it struck the Storrow Drive EB bridge. No injuries were reported.
161	Non-fatal injury	6/15/2016	12:12 PM	Angle	Daylight	D1:(No improper driving) D2:(Unknown)	V1 and V2 were traveling through Beacon Street/Charlesgate East intersection and struck in an angle collision. Non-fatal injuries were reported.
162	Property damage only	6/17/2016	10:45 PM	Single vehicle crash	Dark - lighted roadway	D1:(Failed to yield right of way)	V1 was turning right from the Storrow Drive WB off-ramp onto Massachusetts Ave when V1 collided with the back wheel of a bicycle. No injuries were reported.
163	Non-fatal injury - Non-incapacitating	6/17/2016	3:16 PM	Rear-end	Daylight	D1:(No improper driving) D2:(No improper driving) D3:(No improper driving) D4:(Followed too closely)	V1, V2, V3 and V4 were traveling in the right lane of Storrow Drive EB before the Kenmore off-ramp when V4 didn't see traffic come to a stop and rear-ended V3 which rear-ended V2 which rear-ended V1. No injuries were reported.
164	Non-fatal injury - Non-incapacitating	6/18/2016	2:07 PM	Rear-end	Daylight	D1:(Followed too closely) D2:(No improper driving)	V1 and V2 were traveling on Storrow Drive WB in the left lane west of Massachusetts Ave when V2 rear-ended V1 as it was slowing for traffic. Possible injuries to passengers of V2 were reported.
165	Property damage only	6/19/2016	7:15 AM	Single vehicle crash	Daylight	D1:(Made an improper turn)	V1 (bus) was driving on the Bowker Overpass on-ramp merging onto Storrow Drive WB when D1 realized that trucks and buses are forbidden on Storrow Drive. The driver tried to reverse and collided with the rail. No injuries were reported.
166	Property damage only	6/23/2016	9:24 AM	Rear-end	Daylight	D1:(Inattention) D2:(No improper driving) D3:(No improper driving) D4:(No improper driving)	V1, V2, V3 and V4 were traveling in the right lane of Storrow Drive EB before the Kenmore off-ramp when V4 didn't see traffic come to a stop and rear-ended V3 which rear-ended V2 which rear-ended V1. No injuries were reported.
167	Property damage only	6/27/2016	11:25 PM	Sideswipe, same direction	Dark - roadway not lighted	D1:(No improper driving) D2:(No improper driving)	V1 was traveling in the right lane, and V2 the left lane, north on the Bowker Overpass when V1 changed lanes due to a lane drop and collided with V2. No injuries were reported.
168	No injury	7/5/2016	2:18 AM	Single vehicle crash	Dark - lighted roadway	D1:(Other improper action)	V1 was traveling SB on overpass. V1 entered the intersection, left roadway and struck a pedestrian signal in median, ending back in the road. No injuries were reported.
169	Property damage only	7/7/2016	11:43 AM	Rear-end	Daylight	D1:(No improper driving) D2:(No improper driving)	V1 and V2 were waiting to merge onto Storrow Drive WB from the Bowker Overpass when V2 rear-ended V1. No injuries were reported.
170*	Injury	7/20/2016	9:46 AM	Unknown	Daylight	Not Reported	Crash obtained from Boston's vision zero crash portal, no detailed report was available.
171	Non-fatal injury - Possible	7/20/2016	11:05 AM	Single vehicle crash	Daylight	D1:(Made an improper turn)	V1 was traveling north on the Bowker Overpass before the split to Storrow Drive EB and WB and tried to take the EB on-ramp at last moment but collided with curb on the left and the swerved into the guard rail on the right. Non-fatal injuries were reported.
172	Non-fatal injury	7/22/2016	7:15 AM	Head-on	Daylight	D1:(No improper driving)	V1 turning right from Commonwealth Avenue EB turning right onto Bowker on-ramp, struck cyclist on roadway traveling down the on-ramp toward the Comm Ave S at Charlesgate W intersection. Non fatal injuries were reported.
173	Property damage only	7/26/2016	10:08 AM	Rear-end	Daylight	D1:(No improper driving) D2:(Inattention)	V1 and V2 were waiting to merge onto Storrow Drive WB from the Bowker Overpass when V2 thought V1 had entered Storrow Drive and rear-ended V1 while checking for traffic. No injuries were reported.
174	Non-fatal injury - Possible	7/26/2016	8:30 AM	Rear-end	Daylight	D1:(No improper driving) D2:(Inattention)	V1 and V2 were traveling on Storrow Drive WB in the right lane when V2 rear-ended V1 as it was slowing for traffic. A possible injury to D1 was reported.

Crash Data Summary Table  
Jan 2015 - Dec 2020

CRASH NUMBER	Max Injury Status	Crash Date	Crash Time	Manner of Collision (MC)	Light Condition (LC)	Driver Contributing Code (DCC)	Comments
175	Property damage only	7/26/2016	4:56 PM	Rear-end	Daylight	D1:(Followed too closely) D2:(No improper driving)	V1 and V2 were traveling on Storrow Drive EB in the right lane before the Kenmore exit when V1 rear-ended V2 as it was slowing for traffic. No injuries were reported.
176	Property damage only	7/31/2016	2:50 PM	Sideswipe, same direction	Daylight	D1:(No improper driving) D2:(Failed to yield right of way)	V1 was in the right lane and V2 in the left lane on the off-ramp to the Charlesgate West and the Bowker Overpass from Storrow Drive WB when V2 tried to take the Charlesgate West ramp and sideswiped V1. No injuries were reported.
177	Non-fatal injury - Non-incapacitating	7/31/2016	3:08 PM	Angle	Daylight	D1:(No improper driving) D2:(Disregarded traffic signs, signals, road markings)	V1 was traveling west on Beacon St, and V2 was traveling north on Charlesgate East when V2 went through a red light and V1 collided with the passenger side of V2. Possible injuries to D1, D2 and passengers of V2 were reported.
178	Property damage only	8/2/2016	3:30 PM	Rear-end	Daylight	D1:(No improper driving) D2:(Followed too closely)	V1 and V2 were traveling south in the right lane on the Bowker overpass SB when V2 rear-ended V1 as it was slowing for traffic. A possible injury to D1 was reported.
179	Not reported	8/3/2016	8:36 AM	Rear-end	Daylight	Not Reported	V1 and V2 were traveling SB on Charlesgate W. Both attempted to turn right onto Beacon Street when V1 rear-ended V2.
180	Non-fatal injury - Incapacitating	8/3/2016	12:38 PM	Single vehicle crash	Daylight	Not Reported	V1 lost control and swerved and collided with the Bowker Overpass bridge column. A possible injury to D1 was reported.
181	Non-fatal injury - Possible	8/5/2016	5:05 PM	Rear-end	Daylight	D1:(No improper driving) D2:(No improper driving) D3:(No improper driving) D4:(Followed too closely)	V1, V2, V3 and V4 were traveling in the right lane on Storrow Drive EB before the Kenmore exit when traffic came to a stop and V4 rear-ended V3 which pushed V3 into V2 and V2 into V1. Possible injuries to D1 and a passenger in V1 were reported.
182	Property damage only (none injured)	8/8/2016	2:45 AM	Rear-end	Dark - lighted roadway	D1:(No improper driving) D2:(No improper driving)	V1 and V2 were traveling on off-ramp toward Charlesgate E. V2 was stopped at a red light and V1 struck rear of V2. No injuries were reported.
183	Non-fatal injury - Non-incapacitating	8/10/2016	3:00 PM	Single vehicle crash	Daylight	Not Reported	V1 (scooter) was traveling west on Beacon St when D1 passed over a manhole and lost control. A possible injury to D1 was reported.
184	Property damage only	8/12/2016	4:06 PM	Sideswipe, same direction	Daylight	D1:(No improper driving) D2:(Failed to yield right of way)	V1 and V2 were turning right from Charlesgate West SB to Beacon Street WB, when vehicles side swept each other in the same direction. No injuries were reported.
185	No injury	8/12/2016	6:38 PM	Single vehicle crash	Daylight	D1:(Failed to yield right of way)	V1 was turning right from the Storrow Drive WB off-ramp onto Massachusetts Ave when V1 collided with a pedestrian walking across the crosswalk. No injuries were reported.
186	Property damage only (none injured)	8/13/2016	4:28 PM	Angle	Daylight	D1:(No improper driving) D2:(Failed to yield right of way)	V1 was traveling on Charlesgate West SB and V2 was traveling on Commonwealth Avenue EB, both proceeding through Commonwealth Avenue South/Charlesgate West intersection. V2 failed to yield right of way and collided with V1 within intersection. No injuries were reported.
187	No injury	8/16/2016	6:09 PM	Rear-end	Daylight	D2:(No improper driving)	V1 struck rear of V2 traveling NB in left lane on overpass at fork to Comm. No injuries were reported.
188	Non-fatal injury	8/17/2016	5:28 AM	Angle	Daylight	Not Reported	V1 was traveling on Commonwealth Avenue EB and V2 was traveling on Charlesgate West SB, both proceeding through Commonwealth Avenue South/Charlesgate West intersection. Vehicles collided within intersection. Non-fatal injuries were reported.
189	Property damage only	8/20/2016	9:50 PM	Sideswipe, same direction	Dark - lighted roadway	D1:(No improper driving) D2:(Operating vehicle in erratic, reckless, careless, negligent or aggressive manner)	V1 was traveling in the right lane and V2 in the left lane of Massachusetts Ave NB just after the Storrow Drive offramp when V2 (possibly intoxicated) sideswiped V1. No injuries were reported.
190	Property damage only	8/20/2016	5:21 PM	Rear-end	Daylight	D1:(No improper driving) D2:(Followed too closely) D3:(Followed too closely)	V1, V2 and V3 were traveling in the left lane of Storrow Drive EB between the Kenmore and Fenway offramps when V1 tried to change lanes but stopped due to traffic and V2 rear-ended V1 and then V3 rear-ended V2. No injuries were reported.

Crash Data Summary Table  
Jan 2015 - Dec 2020

CRASH NUMBER	Max Injury Status	Crash Date	Crash Time	Manner of Collision (MC)	Light Condition (LC)	Driver Contributing Code (DCC)	Comments
191	Property damage only	8/21/2016	10:30 AM	Sideswipe, same direction	Daylight	D1:(Made an improper turn) D2:(No improper driving)	V1 was traveling in the right lane, and V2 was traveling in the left lane of Charlesgate E when V1 tried to turn left onto Beacon St and sideswiped V2. No injuries were reported.
192	Property damage only (none injured)	8/22/2016	1:20 AM	Angle	Dark - lighted roadway	Not Reported	V1 entered Comm Ave/Charlesgate E intersection from the Bowker off-ramp. V2 was traveling EB on Comm Ave. V1 struck V2. No injuries were reported.
193	Property damage only (none injured)	8/26/2016	2:00 PM	Angle	Daylight	D1:(No improper driving) D2:(Disregarded traffic signs, signals, road markings)	V1 was traveling on Charlesgate West SB and V2 was traveling on Commonwealth Avenue EB, both proceeding through Commonwealth Avenue South/Charlesgate West intersection. V2 ran a red light and struck V1 within the intersection. No injuries were reported.
194	No injury	8/28/2016	2:50 PM	Rear-end	Daylight	D1:(No improper driving) D2:(Followed too closely)	V1 was slowing in traffic at 1175 Boylston traveling NB. V2 struck rear of V1. No injuries were reported.
195	Property damage only	8/29/2016	6:51 PM	Rear-end	Daylight	D1:(No improper driving) D2:(Followed too closely)	V1 and V2 were traveling in the right lane of Storrow Drive EB approaching the Kenmore off-ramp when V2 rear-ended V1 as it was slowing for traffic. No injuries were reported.
196	Unknown	8/30/2016	4:40 AM	Single vehicle crash	Dark - lighted roadway	Not Reported	V1 (possibly intoxicated) was traveling on the Kenmore off-ramp from Storrow Drive WB when V1 lost control and collided with a tree. The driver fled the scene.
197	Property damage only	8/31/2016	8:00 PM	Rear-end	Dark - lighted roadway	D1:(No improper driving) D2:(Followed too closely)	V1 and V2 were waiting to merge onto Storrow Drive WB from the Bowker Overpass when V2 rear-ended V1. No injuries were reported.
198	Non-fatal injury	9/6/2016	8:22 PM	Angle	Dark - lighted roadway	D1:(No improper driving) D2:(Disregarded traffic signs, signals, road markings)	V1 was traveling on Charlesgate East NB and V2 was traveling on Commonwealth Avenue WB, both proceeding through Commonwealth Avenue North/Charlesgate East intersection. V2 ran a red light and struck V1 within the intersection. Non-fatal injuries were reported.
199	Non-fatal injury	9/12/2016	8:05 PM	Angle	Dark - lighted roadway	D1:(No improper driving) D2:(Disregarded traffic signs, signals, road markings)	V1 was traveling on Commonwealth Avenue EB and V2 was traveling on Charlesgate West SB, both proceeding through Commonwealth Avenue South/Charlesgate West intersection. V2 ran a red light and struck V1 within the intersection. Non-fatal injuries were reported.
200	Non-fatal injury - Possible	9/14/2016	6:50 AM	Single vehicle crash	Daylight	D1:(No improper driving)	V1 was merging onto Storrow Drive WB from the Bowker Overpass when D1 attempted to turn but the car didn't respond and went straight into the guardrail on the left side of the road. No injuries were reported.
201	Property damage only (none injured)	9/24/2016	9:30 PM	Angle	Dark - lighted roadway	D1:(Inattention) D2:(No improper driving)	V1 was traveling on Charlesgate West SB and V2 was traveling on Commonwealth Avenue EB, both proceeding through Commonwealth Avenue South/Charlesgate West intersection. Due to inattention, V1 struck V2 within the intersection. No injuries were reported.
202	Property damage only	9/26/2016	5:30 PM	Single vehicle crash	Daylight	D1:(Exceeded authorized speed limit)	V1 was traveling on the Bowker Overpass towards Storrow Drive WB when D1 lost control and collided with the guard rail. No injuries were reported.
203	Property damage only	9/27/2016	5:20 PM	Rear-end	Daylight	D1:(No improper driving) D2:(Followed too closely)	V1 and V2 were traveling in the middle lane of Storrow Drive WB prior to the Kenmore off-ramp when V2 rear-ended V1 in traffic. No injuries were reported.
204	Property damage only	10/8/2016	2:08 PM	Rear-end	Daylight	D1:(No improper driving) D2:(Followed too closely)	V1 and V2 were traveling in the right lane of Storrow Drive EB when V3 stopped for geese crossing the road and V1 stopped but V2 rear-ended V1. No injuries were reported.
205	Property damage only	10/13/2016	3:20 PM	Angle	Daylight	Not Reported	V1 was attempting to take the Massachusetts Avenue off-ramp from Storrow Drive WB when V2 struck the rear of V1. No injuries were reported.
206	Property damage only	10/24/2016	9:42 AM	Angle	Daylight	D1:(Failed to yield right of way)	V1 was turning right from the Storrow Drive WB off-ramp onto Massachusetts Ave when V1 collided with the back wheel of a bicycle. No injuries were reported.
207	Non-fatal injury - Possible	10/28/2016	9:00 AM	Rear-end	Daylight	D1:(No improper driving) D2:(Followed too closely)	V1 and V2 were traveling in the right lane on Storrow Drive EB before the Kenmore off-ramp when V2 rear-ended V1 after it had stopped for traffic. No injuries were reported.

Crash Data Summary Table  
Jan 2015 - Dec 2020

CRASH NUMBER	Max Injury Status	Crash Date	Crash Time	Manner of Collision (MC)	Light Condition (LC)	Driver Contributing Code (DCC)	Comments
208	Property damage only	11/2/2016	8:20 AM	Single vehicle crash	Daylight	D1:(No improper driving)	V1 was traveling on the Bowker Overpass towards Storrow Drive WB when a puncture caused V1 to swerve into the barrier on the left of the on-ramp. No injuries were reported.
209	Property damage only	11/3/2016	2:49 PM	Sideswipe, same direction	Daylight	D1:(No improper driving) D2:(Failure to keep in proper lane or running off road)	V1 was traveling in the right lane on Storrow Drive EB when V2 was traveling in the left lane and struck V1 on the left side causing it to spin out of control. No injuries were reported.
210	Non-fatal injury - Non-incapacitating	11/8/2016	8:35 AM	Angle	Daylight	D1:(Inattention)	V1 was turning right from the Storrow Drive WB off-ramp onto Massachusetts Ave when V1 collided with a bicycle. A possible injury to the cyclist was reported.
211	Property damage only	11/11/2016	6:45 PM	Rear-end	Dark - lighted roadway	D1:(Followed too closely) D2:(No improper driving) D3:(No improper driving)	V1, V2 and V3 were on the Bowker Overpass merging onto Storrow Drive WB when V1 thought V2 was moving forward but rear-ended V2 which pushed V2 into the back of V3. No injuries were reported.
212	Property damage only	11/14/2016	5:32 PM	Rear-end	Dark - lighted roadway	D1:(Followed too closely) D2:(No improper driving)	V1 and V2 were traveling in the middle lane of Storrow Drive WB prior to the Kenmore off-ramp when V1 rear-ended V2 in traffic. No injuries were reported.
213	Non-fatal injury	11/20/2016	12:20 AM	Angle	Dark - lighted roadway	D1:(Disregarded traffic signs, signals, road markings) D2:(No improper driving)	V1 was traveling on Charlesgate West SB and V2 was traveling on Commonwealth Avenue EB, both proceeding through Commonwealth Avenue South/Charlesgate West intersection. V1 ran a red light and struck V2 within the intersection. Vehicles collided with pedestrians on sidewalks. Non-fatal, but incapacitating injuries were reported.
214	Property damage only (none injured)	11/20/2016	9:45 PM	Angle	Dark - lighted roadway	D1:(No improper driving) D2:(Disregarded traffic signs, signals, road markings)	V1 was traveling on Charlesgate West SB and V2 was traveling on Commonwealth Avenue EB, both proceeding through Commonwealth Avenue South/Charlesgate West intersection. V2 ran a red light and struck V1 within the intersection. No injuries were reported.
215	Non-fatal injury - Non-incapacitating	11/23/2016	12:09 PM	Rear-end	Daylight	D1:(No improper driving) D2:(Inattention)	V1 and V2 were waiting to merge onto Storrow Drive WB from the Bowker Overpass when V2 thought V1 had entered Storrow Drive and rear-ended V1 while checking for traffic. A possible injury to D1 was reported.
216*	Property damage only	12/28/2016	10:30 PM	Sideswipe, same direction	Dark - lighted roadway	Not Reported	Not Reported
217	Property damage only	12/29/2016	3:09 PM	Single vehicle crash	Daylight	D1:(Driving too fast for conditions)	V1 was traveling on Storrow Drive EB when D1 lost control in wet conditions and collided with the barrier and rolled. No injuries were reported.
218	Property damage only	1/4/2017	7:35 PM	Rear-end	Dark - lighted roadway	D1:(No improper driving) D2:(Followed too closely)	V1 and V2 were traveling on Storrow Drive WB in the right lane east of the Bowker Overpass when V2 rear-ended V1 as an unknown vehicle stopped in front of V1. No injuries were reported.
219	Property damage only (none injured)	1/15/2017	2:45 PM	Sideswipe, same direction	Daylight	D1:(Failed to yield right of way) D2:(No improper driving)	V1 and V2 were traveling on Commonwealth Avenue EB, V1 attempted to change lanes and side swept V2. No injuries were reported.
220	Property damage only	1/16/2017	11:47 AM	Sideswipe, same direction	Daylight	D1:(No improper driving) D2:(Failed to yield right of way)	V1 was traveling in the right lane on Storrow Drive WB and V2 the was merging from the Bowker Pass on-ramp when V2 side-swiped V1. No injuries were reported.
221	Property damage only	1/18/2017	11:51 PM	Angle	Dark - lighted roadway	D1:(No improper driving) D2:(Operating vehicle in erratic, reckless, careless, negligent or aggressive manner)	V1 was merging onto Massachusetts Ave when V2 struck the front left side of V1 and fled the scene. No injuries were reported.
222	Property damage only	1/19/2017	12:30 PM	Angle	Daylight	D1:(Made an improper turn) D2:(No improper driving)	V1 was merging onto Massachusetts Ave when D1 attempted to make a left turn (prohibited) and V2 struck V1 while traveling NB in the left hand lane of Massachusetts Ave. No injuries were reported.



Crash Data Summary Table  
Jan 2015 - Dec 2020

CRASH NUMBER	Max Injury Status	Crash Date	Crash Time	Manner of Collision (MC)	Light Condition (LC)	Driver Contributing Code (DCC)	Comments
223	Non-fatal injury	1/23/2017	7:55 AM	Angle	Daylight	D1:(Distracted) D2:(No improper driving)	V1 was traveling on Commonwealth Avenue WB and V2 was traveling on Charlesgate West SB, both proceeding through Commonwealth Avenue North/Charlesgate West intersection. Due to distracted driving, V1 struck V2 within the intersection. Non-fatal injuries were reported.
224	Property damage only	1/25/2017	9:00 AM	Sideswipe, same direction	Daylight	D1:(Inattention)	V1 was traveling in the center lane and V2 the right lane on Storrow Drive WB prior to Massachusetts Ave when they sideswiped each other while going around the bend. No injuries were reported.
225	Property damage only	1/25/2017	7:18 AM	Rear-end	Daylight	D1:(No improper driving)	V1 had broken down in the right lane on Storrow Drive EB prior to the Kenmore exit when V2 rear-ended V1. No injuries were reported.
226	Non-fatal injury - Non-incapacitating	2/1/2017	11:30 AM	Angle	Daylight	D1:(No improper driving) D2:(Disregarded traffic signs, signals, road markings)	V1 was traveling west on Beacon St, and V2 was traveling north on Charlesgate East when V2 went through a red light and collided with the front left side of V1. Possible injuries to D2 were reported.
227	Property damage only	2/8/2017	6:00 AM	Single vehicle crash	Dark - lighted roadway	D1:(No improper driving)	V1 was on the Boylston St on-ramp to Storrow Drive EB when icy conditions caused V1 to skid and collide with the barrier. No injuries were reported.
228	Property damage only	2/8/2017	6:00 AM	Single vehicle crash	Dark - roadway not lighted	D1:(No improper driving)	V1 was on the Boylston St on-ramp to Storrow Drive EB when icy conditions caused V1 to skid and collide with the barrier. No injuries were reported.
229	Property damage only	2/15/2017	7:25 PM	Sideswipe, same direction	Dark - lighted roadway	D1:(No improper driving) D2:(Inattention)	V1 was traveling in the far left lane on Storrow Drive WB and V2 the second from the left lane when V2 attempted to change lanes and side swiped V1. No injuries were reported.
230*	Injury	2/15/2017	10:09 PM	Unknown	Daylight	Not Reported	Crash obtained from Boston's vision zero crash portal, no detailed report was available.
231	Non-fatal injury	2/17/2017	11:42 AM	Single vehicle crash	Daylight	D1:(No improper driving)	V1 was traveling on Commonwealth Avenue WB, approaching intersection with Charlesgate West. V1 collided with cyclist. Non-fatal injuries were reported.
232	Property damage only	2/17/2017	4:02 PM	Angle	Daylight	D1:(Disregarded traffic signs, signals, road markings) D2:(No improper driving)	V1 was traveling west on Beacon St and V2 was traveling north on Charlesgate East when V2 went through a red light and the vehicles collided. No injuries were reported.
233	Property damage only	2/20/2017	2:20 AM	Single vehicle crash	Dark - lighted roadway	D1:(No improper driving)	V1 was traveling in the middle lane, and V2 (unknown) the right lane, of Storrow Drive WB before the Massachusetts Ave off-ramp when V2 tried to take the exit from the right lane causing V1 to swerve and lose control. No injuries were reported.
234	Non-fatal injury - Non-incapacitating	2/28/2017	5:35 PM	Angle	Dark - lighted roadway	D1:(No improper driving)	V1 was crossing over Beacon St towards the Storrow Drive on-ramp and struck a bicycle, which was traveling in the wrong direction. Injuries to cyclist were reported.
235	Property damage only	3/2/2017	7:22 AM	Rear-end	Dark - lighted roadway	D2:(No improper driving) D3:(Followed too closely)	V1, V2 and V3 were on the Bowker Overpass merging onto Storrow Drive WB when V1 and V2 stopped but V3 rear-ended V2 which pushed V2 into the back of V1. No injuries were reported.
236	Property damage only	3/2/2017	9:50 PM	Rear-end	Dark - lighted roadway	D1:(Followed too closely) D2:(No improper driving)	V1 and V2 were waiting to merge onto Storrow Drive WB from the Bowker Overpass when V2 attempted merging but stopped and V1 rear-ended V2. No injuries were reported.
237	Non-fatal injury - Non-incapacitating	3/8/2017	9:50 PM	Rear-end	Dark - lighted roadway	D1:(No improper driving) D2:(Inattention)	V1 and V2 were traveling west in the middle lane of Beacon Street when V2 saw the light go green and started moving forward but rear-ended V1. An injury was reported for D1.
238	Property damage only	3/9/2017	8:25 AM	Rear-end	Daylight	D1:(Followed too closely) D2:(No improper driving)	V1 and V2 were waiting to merge onto Storrow Drive WB from the Bowker Overpass when V2 rear-ended V1. No injuries were reported.
239	Property damage only	3/10/2017	2:08 PM	Angle	Daylight	D1:(Made an improper turn) D2:(No improper driving)	V2 was traveling in the middle lane, and V1 the right lane, of Storrow Drive WB before the Massachusetts Ave off-ramp when V1 tried to take the exit from the right lane causing V2 to collide with V2. No injuries were reported.
240	Property damage only (none injured)	3/13/2017	11:28 AM	Rear-end	Daylight	D1:(No improper driving) D2:(No improper driving)	V1 and V2 were traveling on Charlesgate East NB, V2 rear-ended V1. No injuries were reported.

Crash Data Summary Table  
Jan 2015 - Dec 2020

CRASH NUMBER	Max Injury Status	Crash Date	Crash Time	Manner of Collision (MC)	Light Condition (LC)	Driver Contributing Code (DCC)	Comments
241	Property damage only	3/15/2017	3:10 PM	Rear-end	Daylight	D1:(No improper driving) D2:(Distracted)	V1 and V2 were traveling south on the Bowker Overpass when V2 rear-ended V1 as it did not see it slowing down. No injuries were reported.
242	Non-fatal injury	3/16/2017	1:35 PM	Rear-end	Daylight	D1:(No improper driving) D2:(Failed to yield right of way)	V1 and V2 were traveling on Commonwealth Avenue EB, approaching intersection with Charlesgate West. V2 attempted to change lanes and rear-ended V1. Non-fatal injuries were reported.
243*	Injury	3/17/2017	Unknown	Unknown	Unknown	Not Reported	Crash obtained from Boston's vision zero crash portal, no detailed report was available.
244	Non-fatal injury - Non-incapacitating	3/18/2017	4:05 AM	Angle	Dark - lighted roadway	D1:(No improper driving) D2:(Inattention)	V1 was traveling west on Beacon St, and V2 was traveling north on Charlesgate East when V2 went through a red light and the vehicles collided. Minor injuries were reported.
245	Non-fatal injury - Incapacitating	3/21/2017	7:30 PM	Rear-end	Dark - lighted roadway	D1:(No improper driving) D2:(Followed too closely)	V1 and V2 were traveling merging onto the Bowker Overpass from the Storrow Drive EB off-ramp when V2 rear-ended V1 as it did not see it slowing down. Passenger in V1 had a seizure after the collision, and no other injuries were reported.
246	Property damage only	4/3/2017	6:54 PM	Rear-end	Dark - lighted roadway	D1:(No improper driving) D2:(No improper driving) D3:(Operating vehicle in erratic, reckless, careless, negligent or aggressive manner)	V1, V2 and V3 were traveling on the Charlesgate E on-ramp to Storrow Drive EB when V3 (driving radically) tried to overtake V1 and V2 but cut off V1 causing it to stop and V2 rear-ended V1. No injuries were reported.
247	Property damage only	4/3/2017	5:38 PM	Angle	Daylight	D1:(No improper driving)	V1 and V2 were traveling on Storrow Drive EB before the Kenmore off-ramp when V2 sideswiped V1 and drove away. No injuries were reported.
248	Property damage only	4/5/2017	12:18 PM	Rear-end	Daylight	D1:(No improper driving) D2:(Inattention)	V1 and V2 were waiting to merge onto Storrow Drive WB from the Bowker Overpass when V2 thought V1 had entered Storrow Drive and rear-ended V1 while checking for traffic. No injuries were reported.
249	Non-fatal injury - Possible	4/20/2017	9:10 AM	Rear-end	Daylight	D1:(No improper driving) D2:(No improper driving) D3:(Followed too closely)	V1, V2 and V3 were traveling in the middle lane of Storrow Drive WB before the Massachusetts Ave off-ramp when V1 slowed down and tried to change lanes but was rear-ended by V2 and V3. A possible injury to D2 was reported.
250	No injury	4/21/2017	5:25 PM	Sideswipe, same direction	Daylight	Not Reported	V1 was traveling SB in the right lane on Boylston Street. V2 was traveling in the left lane. V1 crossed over into the left lane and struck rear bumper of V2. No injuries were reported.
251	Property damage only	4/23/2017	4:54 PM	Sideswipe, same direction	Daylight	Not Reported	V1 and V2 were traveling WB on Comm Ave S. V2 sideswiped V1 and continued on toward Mass Ave.
252	Property damage only	4/30/2017	2:32 AM	Single vehicle crash	Dark - lighted roadway	D1:(No improper driving)	V1 was traveling in the left lane on Storrow Drive WB prior to the Massachusetts Ave off-ramp when D1 sneezed and lost control, colliding with the left barrier. No injuries were reported.
253	Property damage only	5/1/2017	4:55 PM	Rear-end	Daylight	D1:(No improper driving) D2:(No improper driving) D3:(Followed too closely)	V1, V2 and V3 were traveling in the middle lane of Storrow Drive WB before the Massachusetts Ave off-ramp when V1 and V2 slowed down due to traffic and V3 rear-ended V2 causing V2 to rear-end V1. No injuries were reported.
254	Property damage only	5/5/2017	9:05 AM	Rear-end	Daylight	D1:(No improper driving) D2:(No improper driving)	V2 was stopped in the right lane on the Bowker Overpass just prior to the Storrow Drive EB on-ramp when V1 rear-ended V2. No injuries were reported.
255	Property damage only	5/5/2017	5:30 PM	Rear-end	Daylight	Not Reported	V1 and V2 were traveling NB on Charlesgate toward the off ramp to Comm Ave. V1 was cut off by an unknown vehicle, and stopped short. V2 did not stop in time and struck rear of V1. No injuries were reported.
256	Non-fatal injury - Possible	5/6/2017	7:28 AM	Single vehicle crash	Daylight	D1:(No improper driving)	V1 was traveling in the right lane of Storrow Drive EB between the Fenway and Kenmore exits when V1 swerved right and collided with the barrier. An injury to D1 was reported.
257	Property damage only	5/20/2017	11:00 PM	Single vehicle crash	Dark - lighted roadway	D1:(No improper driving)	V1 was traveling in the left lane of Storrow Drive WB at the Fenway/Kenmore off-ramp when an unknown vehicle cut-off V1 causing D1 to swerve and collide with the flashing yellow pole in the middle of the road. No injuries were reported.

Crash Data Summary Table  
Jan 2015 - Dec 2020

CRASH NUMBER	Max Injury Status	Crash Date	Crash Time	Manner of Collision (MC)	Light Condition (LC)	Driver Contributing Code (DCC)	Comments
258	Property damage only	5/31/2017	10:00 AM	Rear-end	Daylight	D1:(No improper driving) D2:(No improper driving) D3:(No improper driving) D4:(Operating vehicle in erratic, reckless, careless, negligent or aggressive manner)	V1 and V2 were attempting to merge onto Storrow Drive EB from Charlesgate E when they slowed for traffic and V3 slowed behind V1 but V4 rear-ended V3 pushing V3 into V1. No injuries were reported.
259	Property damage only (none injured)	6/5/2017	8:00 AM	Sideswipe, same direction	Daylight	D1:(Unknown) D2:(Disregarded traffic signs, signals, road markings)	V1 and V2 were turning right from Charlesgate West SB to Beacon Street WB, when vehicles side swept each other in same direction. No injuries were reported.
260	Non-fatal injury	6/7/2017	4:25 PM	Rear-end	Daylight	D1:(No improper driving) D2:(Disregarded traffic signs, signals, road markings)	V1 and V2 were traveling on off-ramp to Charlesgate E NB. V1 was slowing in traffic and V2 rear-ended V1. Non-fatal injuries were reported.
261	Non-fatal injury - Non-incapacitating	6/8/2017	7:50 AM	Rear-end	Daylight	D1:(Followed too closely) D2:(No improper driving)	V1 and V2 were waiting to merge onto Storrow Drive WB from the Bowker Overpass when V1 rear-ended V2. A possible injury to D2 was reported.
262	Property damage only	6/10/2017	5:25 PM	Angle	Daylight	D1:(No improper driving) D2:(Made an improper turn)	V1 was in the center lane, and V2 was in the right lane of Charlesgate W approaching Beacon St when V2 proceeded straight in a 'right only' lane. V1 made a right turn and collided with V2. No injuries were reported.
263	Non-fatal injury	6/12/2017	9:22 PM	Single vehicle crash	Dark - lighted roadway	D1:(No improper driving)	V1 was traveling on Commonwealth Avenue EB, struck pedestrian in roadway at intersection with Charlesgate East. Non-fatal injuries were reported.
264	Property damage only	6/14/2017	9:01 AM	Angle	Daylight	D1:(No improper driving) D2:(Disregarded traffic signs, signals, road markings)	V1 was in the center lane, and V2 was in the right lane of Charlesgate W approaching Beacon St when V2 proceeded straight in a 'right only' lane. V1 made a right turn and collided with V2. No injuries were reported.
265	Property damage only	6/15/2017	10:25 AM	Angle	Daylight	D1:(Disregarded traffic signs, signals, road markings) D2:(No improper driving)	V2 was in the center lane, and V1 was in the right lane of Charlesgate W approaching Beacon St when V1 proceeded straight in a 'right only' lane. V2 made a right turn and collided with V1. No injuries were reported.
266	Non-fatal injury - Possible	6/15/2017	11:20 AM	Rear-end	Daylight	D1:(Followed too closely) D2:(No improper driving)	V1 and V2 were traveling in the in the right lane on Storrow Drive WB when V2 slowed for traffic and was rear-ended by V1. A possible injury to D2 was reported.
267	Property damage only	6/16/2017	4:23 PM	Sideswipe, same direction	Daylight	D1:(No improper driving)	V1 was traveling in the left lane, and V2 the middle lane, of Storrow Drive WB before the Massachusetts Ave off-ramp when V2 tried to take the exit from the middle lane as V1 struck V2 on the left rear. No injuries were reported.
268	Property damage only	6/19/2017	7:55 AM	Rear-end	Daylight	D1:(Followed too closely) D2:(No improper driving)	V1 and V2 were waiting to merge onto Storrow Drive WB from the Bowker Overpass when V2 slowed to yield and V1 rear-ended V2. No injuries were reported.
269	Non-fatal injury - Possible	6/21/2017	6:27 AM	Sideswipe, same direction	Daylight	D1:(Failure to keep in proper lane or running off road) D2:(No improper driving)	V1 and V2 were traveling on Storrow Drive WB before the Massachusetts Ave off-ramp when V1 tried to take the exit at the last moment from the middle or right lane and struck V2 on the left rear. Possible injuries to D1 and D2 were reported.
270	Property damage only	6/26/2017	7:19 AM	Rear-end	Daylight	D1:(No improper driving) D2:(Inattention)	V1 and V2 were traveling on Storrow Drive EB in the right lane when V2 rear-ended V1 as it was slowing for traffic. No injuries were reported.
271	Property damage only	6/27/2017	4:35 PM	Rear-end	Daylight	D1:(No improper driving) D2:(Followed too closely)	V1 and V2 were traveling in the right lane of Storrow Drive EB approaching the Kenmore off-ramp when V2 rear-ended V1 as it was slowing for traffic. No injuries were reported.
272	Non-fatal injury - Non-incapacitating	6/29/2017	6:59 PM	Rear-end	Daylight	D1:(No improper driving) D2:(No improper driving) D3:(Inattention)	V1, V2 and V3 were traveling in the middle lane of Storrow Drive WB prior to the Kenmore off-ramp when V3 rear-ended V2 which pushed V2 into V1. A possible injury to D2 was reported.
273	Property damage only	6/30/2017	5:28 PM	Rear-end	Daylight	D1:(No improper driving) D2:(Followed too closely)	V1 and V2 were traveling in the right lane on Storrow Drive EB just after the Kenmore exit when V1 slowed for traffic and V2 rear-ended V1. No injuries were reported.

Crash Data Summary Table  
Jan 2015 - Dec 2020

CRASH NUMBER	Max Injury Status	Crash Date	Crash Time	Manner of Collision (MC)	Light Condition (LC)	Driver Contributing Code (DCC)	Comments
274	Non-fatal injury - Non-incapacitating	7/1/2017	1:00 PM	Sideswipe, same direction	Daylight	D1:(No improper driving) D2:(No improper driving)	V1 was traveling in the left lane of Storrow Drive WB approaching the Massachusetts Ave off-ramp when an unknown vehicle started taking the ramp but swerved back into Storrow Drive causing V1 to break and swerve to the right causing it to collide with V2 in the middle lane. Possible injuries to D1 were reported.
275	Non-fatal injury - Possible	7/5/2017	8:36 AM	Angle	Daylight	D1:(Inattention)	V1 was turning right from the Storrow Drive WB off-ramp onto Massachusetts Ave when V1 collided with a bicycle. A possible injury to cyclist was reported.
276	Property damage only	7/14/2017	3:05 PM	Rear-end	Daylight	D1:(No improper driving) D2:(Followed too closely)	V1 and V2 were traveling on Storrow Drive WB at Massachusetts Ave and V2 rear-ended V1 when it had stopped for traffic. No injuries were reported.
277	Property damage only	7/15/2017	11:50 PM	Rear-end	Dark - lighted roadway	D2:(No improper driving)	V1 and V2 were traveling north on the Bowker Overpass when V2 rear-ended V1 and drove away. No injuries were reported.
278	Property damage only	7/15/2017	10:59 AM	Rear-end	Daylight	D1:(No improper driving) D2:(Followed too closely)	V1 and V2 were in the right lane and V2 the right lane on Storrow Drive WB before the Bowker Pass on-ramp when V1 braked to avoid geese in the road and V2 rear-ended V1. No injuries were reported.
279	Property damage only	7/20/2017	3:50 PM	Single vehicle crash	Daylight	D1:(No improper driving) D2:(Disregarded traffic signs, signals, road markings)	V1 (a truck) was traveling in the left lane on the ramp from Storrow Drive WB to Fenway/Kenmore and hit the Bowker Overpass. No injuries were reported.
280	Non-fatal injury - Non-incapacitating	7/20/2017	9:20 PM	Angle	Dark - lighted roadway	D1:(Disregarded traffic signs, signals, road markings)	V1 was traveling WB on Beacon Street, against the traffic light pattern. V2 was traveling NB on Charlesgate E. V2 ran red light and struck V1. V2 then proceeded to strike and knock down a utility pole. Minor injuries were reported.
281	Property damage only (none injured)	7/24/2017	6:15 PM	Sideswipe, same direction	Daylight	D1:(Disregarded traffic signs, signals, road markings) D2:(Made an improper turn)	V1 and V2 were traveling on Charlesgate East NB, through intersection with Commonwealth Avenue North. V1 continued straight, disregarding traffic operations, V2 made improper left turn and the two vehicles side swept in the same direction. No injuries were reported.
282	Property damage only	7/24/2017	5:35 PM	Angle	Daylight	D1:(No improper driving) D2:(No improper driving) D3:(Operating vehicle in erratic, reckless, careless, negligent or aggressive manner)	V1 was stopped in the right lane and V2 the left lane of Storrow Drive WB just after the Bowker Pass on-ramp when V3 attempted to stop but swerved from the left lane to the right lane colliding with V2 and then V1. No injuries were reported.
283	Property damage only	7/25/2017	10:51 PM	Rear-end	Dark - lighted roadway	D1:(No improper driving) D2:(Inattention)	V1 and V2 were waiting to merge onto Storrow Drive WB from the Bowker Overpass when V2 thought V1 had entered Storrow Drive and rear-ended V1 while checking for traffic. No injuries were reported.
284	Property damage only	7/31/2017	1:15 PM	Sideswipe, same direction	Daylight	D1:(No improper driving) D2:(No improper driving)	V1 was in the center lane, and V2 was in the right lane of Charlesgate W approaching Beacon St when they both attempted to turn right and made contact with each other. No injuries were reported.
285	Property damage only	8/2/2017	5:00 PM	Rear-end	Daylight	D1:(No improper driving) D2:(No improper driving)	V1 was in the left lane, and V2 was in the middle lane of Beacon Street when both vehicles attempted to make a left onto Charlesgate W and collided as V2 did not see V1. No injuries were reported.
286	Property damage only	8/2/2017	11:30 AM	Angle	Daylight	Not Reported	V1 was traveling north on Charlesgate East, and V2 was traveling on Beacon St when one of the parties ran the red light and they collided. No injuries were reported.
287	Property damage only	8/5/2017	2:55 PM	Rear-end	Daylight	D1:(No improper driving) D2:(Followed too closely)	V1 and V2 were traveling in the left lane on Storrow Drive WB, east of the Massachusetts off-ramp. V1 slowed down and V2 rear-ended V1. No injuries were reported.
288	Property damage only	8/11/2017	10:57 PM	Rear-end	Dark - lighted roadway	D1:(No improper driving) D2:(Operating vehicle in erratic, reckless, careless, negligent, or aggressive manner)	V1 and V2 were traveling on Charlesgate E. V1 was turning left in the left lane. V2 was traveling behind V1 and struck rear of V1. V2 fled the scene of the crash. No injuries were reported.

Crash Data Summary Table  
Jan 2015 - Dec 2020

CRASH NUMBER	Max Injury Status	Crash Date	Crash Time	Manner of Collision (MC)	Light Condition (LC)	Driver Contributing Code (DCC)	Comments
289	Property damage only	8/12/2017	3:00 PM	Rear-end	Dark - lighted roadway	D1:(Followed too closely) D2:(No improper driving)	V1 and V2 were waiting to merge onto Storrow Drive WB from the Bowker Overpass when V2 rear-ended V1. No injuries were reported.
290	Property damage only	8/14/2017	4:50 PM	Rear-end	Daylight	D1:(No improper driving) D2:(Inattention)	V1 and V2 were traveling in the middle lane of Storrow Drive WB just east of Massachusetts Ave when V2 rear-ended V1 as it was slowing for traffic. No injuries were reported.
291	Property damage only	8/18/2017	7:53 PM	Single vehicle crash	Dark - lighted roadway	D1:(Exceeded authorized speed limit)	V1 was traveling on Storrow Drive EB approaching the Bowker Overpass off-ramp when D1 lost control and collided with the guard rail on the left. No injuries were reported.
292	Property damage only (none injured)	8/20/2017	4:35 PM	Angle	Daylight	D1:(Disregarded traffic signs, signals, road markings) D2:(No improper driving)	V1 was traveling on Commonwealth Avenue WB and V2 was traveling on Charlesgate West SB, both proceeding through Commonwealth Avenue North/Charlesgate West intersection.V1 disregarded traffic operations and struck V2 within intersection. No injuries were reported.
293	Non-fatal injury	8/20/2017	5:40 PM	Rear-end	Daylight	Not Reported	V1 and V2 were traveling on Commonwealth Avenue EB. V1 stopped at a red light at intersection with Charlesgate East. V2 rear-ended V1. Non-fatal injuries were reported.
294	Property damage only	8/20/2017	12:53 PM	Rear-end	Daylight	D1:(No improper driving) D2:(Inattention)	V1 and V2 were traveling on Storrow Drive EB in the right lane when traffic came to a stop and V2 rear-ended V1. No injuries were reported.
295	Property damage only	8/30/2017	4:00 PM	Rear-end	Daylight	D1:(No improper driving) D2:(Followed too closely) D3:(Followed too closely)	V1, V2 and V3 were traveling in the right lane of Storrow Drive EB before the Kenmore off-ramp when V3 didn't see traffic come to a stop and rear-ended V2 which rear-ended V1. No injuries were reported.
296	Non-fatal injury - Non-incapacitating	9/12/2017	1:15 PM	Angle	Daylight	D1:(No improper driving) D2:(Disregarded traffic signs, signals, road markings)	V2 was merging onto Massachusetts Ave when D2 attempted to make a left turn (prohibited) and V1 struck V2 while traveling NB in the left hand lane of Massachusetts Ave. Possible injuries to D1 were reported.
297	Property damage only	9/12/2017	8:15 PM	Sideswipe, same direction	Dark - lighted roadway	D1:(No improper driving) D2:(Inattention)	V1 was stopped in the right lane on Storrow Drive EB approaching the Bowker Overpass off-ramp when V2 attempted to change lanes from the right lane to the left but struck V1 . No injuries were reported.
298	Non-fatal injury - Non-incapacitating	9/13/2017	9:45 AM	Rear-end	Daylight	D1:(No improper driving) D2:(Inattention)	V1 and V2 were traveling in the right lane on Storrow Drive EB before the Kenmore off-ramp when V2 rear-ended V1 as it was slowing for traffic. Possible injuries to D1 and D2 were reported.
299	Property damage only	9/16/2017	11:35 PM	Sideswipe, same direction	Dark - lighted roadway	Not Reported	V1 was traveling SB on Charlesgate W in the center lane. V2 was traveling SB in the right lane. V2 cut off V1, sideswiping V1.
300	Non-fatal injury - Non-incapacitating	9/19/2017	11:29 PM	Rear-end	Dark - lighted roadway	D1:(Other improper action) D2:(No improper driving) D3:(No improper driving)	V1 was traveling on Storrow Drive EB at the Kenmore exit when it struck V2 which was stopped in the right travel lane and swerved into V3 which spun out of control. Possible injuries to passengers in V2 were reported.
301	Property damage only	9/22/2017	7:12 PM	Rear-end	Dark - lighted roadway	D1:(Followed too closely) D2:(No improper driving)	V1 and V2 were traveling in the right lane NB on the Bowker Overpass in stop and go traffic when V2 rear-ended V1. No injuries were reported.
302	Property damage only	9/25/2017	2:30 PM	Sideswipe, same direction	Daylight	D1:(No improper driving) D2:(Failed to yield right of way)	V1 was travelling in the left lane, and V2 was traveling in the right lane of Charlesgate E when V2 tried to turn left onto Beacon St and sideswiped V1. No injuries were reported.
303	Property damage only	9/25/2017	9:50 PM	Rear-end	Dark - lighted roadway	Not Reported	V1 and V2 were traveling merging onto the Bowker Overpass from the Storrow Drive EB off-ramp when V2 rear-ended V1 as it did not see it slowing down. No injuries were reported.
304	Non-fatal injury	10/2/2017	9:21 AM	Single vehicle crash	Daylight	D1:(Unknown)	V1 was traveling through intersection of Commonwealth Avenue North and Charlesgate East, struck pedestrian on crosswalk across Comm Ave. Non-fatal injuries were reported.
305	Property damage only	10/6/2017	12:38 AM	Single vehicle crash	Dark - lighted roadway	D1:(Physical impairment)	V1 (physically impaired) was traveling on the Bowker Overpass towards Storrow Drive EB when D1 lost control and collided with the barrier. No injuries were reported.

Crash Data Summary Table  
Jan 2015 - Dec 2020

CRASH NUMBER	Max Injury Status	Crash Date	Crash Time	Manner of Collision (MC)	Light Condition (LC)	Driver Contributing Code (DCC)	Comments
306	Property damage only	10/15/2017	7:45 PM	Rear-end	Dark - lighted roadway	D1:(No improper driving) D2:(Followed too closely)	V1 was slowed in traffic when it was rear-ended by V2 coming from Charlesgate W heading toward Boylston St on Bowker Overpass. No injuries were reported.
307	Property damage only	10/15/2017	5:10 PM	Angle	Daylight	D2:(No improper driving)	V1 and V2 were traveling on the off-ramp from Storrow Drive WB to Massachusetts Ave when V1 tried to go around V2 but made contact. No injuries were reported.
308	Property damage only	10/21/2017	7:30 AM	Sideswipe, same direction	Daylight	Not Reported	V1 and V2 were on the off-ramp from Storrow Drive WB before the Kenmore/Fenway split when both vehicles tried to change lanes and collided. No injuries were reported.
309	Property damage only	10/24/2017	8:34 AM	Single vehicle crash	Daylight	D1:(Operating vehicle in erratic, reckless, careless, negligent or aggressive manner)	V1 was traveling on Storrow Drive WB near the Fenway Exit when it struck the flashing yellow signal as D1's window was fogged. No injuries were reported.
310	Property damage only	10/25/2017	8:30 AM	Rear-end	Daylight	D1:(Followed too closely) D2:(No improper driving) D3:(No improper driving)	V1, V2 and V3 were traveling in the right lane on Storrow Drive EB at the Massachusetts Ave off-ramp when traffic came to a stop and V1 rear-ended V2 which pushed V2 into V3. No injuries were reported.
311	Non-fatal injury - Non-incapacitating	11/6/2017	10:52 AM	Single vehicle crash	Daylight	D1:(No improper driving)	V1 was traveling on Commonwealth Avenue WB and struck a pedestrian in a crosswalk across Comm Ave. Minor injuries to pedestrian were reported.
312	Property damage only	11/8/2017	3:05 PM	Rear-end	Daylight	D1:(Followed too closely) D2:(No improper driving) D3:(No improper driving) D4:(No improper driving)	V1, V2 and V3 were in the middle lane on Storrow Drive EB east of the Massachusetts Ave off-ramp when V1 swerved and collided with V4 in the right lane and then rear-ended V2 pushing V2 into V3. No injuries were reported.
313	Property damage only	11/13/2017	6:57 PM	Sideswipe, same direction	Dark - lighted roadway	D1:(No improper driving) D2:(Followed too closely)	V1 and V2 were traveling south on Charlesgate just prior to Boylston St when V2 rear-ended V1. No injuries were reported.
314	Property damage only	11/14/2017	7:38 AM	Rear-end	Daylight	D1:(No improper driving) D2:(Followed too closely)	V1 and V2 were traveling in the left lane of Storrow Drive EB after the Kenmore and Fenway offramps when traffic came to a stop and V2 rear-ended V1. No injuries were reported.
315	Property damage only	11/15/2017	9:45 PM	Rear-end	Dark - lighted roadway	D1:(No improper driving) D2:(Followed too closely)	V1 and V2 were waiting to merge onto Storrow Drive WB from the Bowker Overpass when V2 thought V1 had entered Storrow Drive and rear-ended V1. No injuries were reported.
316*	Non-fatal injury - Non-incapacitating	11/16/2017	5:30 PM	Angle	Dark - lighted roadway	Not Reported	V1 was cut off and swerved into the bike lane. V1 cut off cyclist, hitting the front of the bike, causing the cyclist to hit his head on the car. Minor injuries reported.
317	Non-fatal injury - Non-incapacitating	11/16/2017	8:15 PM	Single vehicle crash	Dark - lighted roadway	D1:(Illness)	V1 was traveling south on Charlesgate W when D1 passed out and drifted into the traffic signal and then into 50 Charlesgate West. The traffic signal struck a pedestrian after it was hit by the vehicle. A possible injury to the pedestrian was reported.
318	Property damage only	11/19/2017	1:00 AM	Rear-end	Dark - lighted roadway	D1:(Followed too closely) D2:(No improper driving) D3:(No improper driving)	V1 was traveling south in the middle lane on Charlesgate W when it rear-ended V2, which had stopped for a red light at Beacon St. V1 then backed up and collided with the front of V3. No injuries were reported.
319	Property damage only	11/20/2017	1:42 PM	Sideswipe, same direction	Daylight	D1:(No improper driving) D2:(Made an improper turn)	V1 was travelling in the left lane and V2 the right lane of Charlesgate E when V2 tried to turn left onto Beacon St and sideswiped V1. No injuries were reported.
320	No injury	11/26/2017	9:46 AM	Rear-end	Daylight	D1:(Distracted) D2:(No improper driving)	Vehicles were traveling SB on the overpass in the right lane. V2 was stopped at a red light. V1 rear ended V2. No injuries were reported.
321	Non-fatal injury - Non-incapacitating	12/1/2017	8:20 PM	Rear-end	Dark - lighted roadway	D1:(No improper driving) D2:(No improper driving) D3:(Followed too closely)	V3 failed to stop and rear-ended V2 which rear-ended V1. A possible injury to D2 was reported.
322	Property damage only (none injured)	12/7/2017	5:35 PM	Angle	Dark - lighted roadway	D1:(Unknown) D2:(Unknown)	V1 was traveling SB on Charlesgate West SB, turning left onto Commonwealth Avenue EB. V2 was traveling SB on ramp to Boylston. Vehicles proceed through intersection and collide. No injuries were reported.



Crash Data Summary Table  
Jan 2015 - Dec 2020

CRASH NUMBER	Max Injury Status	Crash Date	Crash Time	Manner of Collision (MC)	Light Condition (LC)	Driver Contributing Code (DCC)	Comments
323	Non-fatal injury - Non-incapacitating	12/14/2017	9:30 AM	Rear-end	Daylight	D1:(No improper driving) D2:(No improper driving) D3:(No improper driving) D4:(No improper driving)	V1, V2, V3 and V4 were traveling north on the Bowker Overpass toward Storrow Drive after the Commonwealth Ave exit when V2 slowed down and V1 rear-ended V2 and then V3 rear-ended V1 and V4 rear-ended V3. A possible injury to D3 was reported.
324	Non-fatal injury	12/16/2017	5:05 PM	Angle	Dark - lighted roadway	D1:(Disregarded traffic signs, signals, road markings) D2:(No improper driving)	V1 was traveling on Commonwealth Avenue WB and V2 was traveling on Charlesgate East NB, both proceeding through Commonwealth Avenue North/Charlesgate East intersection.V1 disregarded traffic operations and struck V2 within intersection. Vehicle collided with pedestrian in roadway. Non-fatal injuries were reported.
325	Property damage only	12/18/2017	8:00 AM	Rear-end	Daylight	D1:(Inattention) D2:(No improper driving)	V1 and V2 were waiting to merge onto Storrow Drive WB from the Bowker Overpass when V1 rear-ended V2. No injuries were reported.
326	Non-fatal injury - Non-incapacitating	12/25/2017	7:49 AM	Single vehicle crash	Daylight	D1:(Driving too fast for conditions)	V1 was traveling on Storrow Drive WB west of the Bowker Pass on-ramp when D1 lost control and collided with the barrier in snowy conditions. An injury to D1 was reported.
327	No injury	01/03/2018	7:45 PM	Rear-end	Dark - lighted roadway	D1:(No improper driving) D2:(Inattention) D3:(No improper driving) D4:(Inattention)	Vehicles were traveling in the right lane NB on the overpass. V2 stopped in traffic. V2 rear ended V1. V3 stopped due to the accident. V4 rear ended V3. No injuries were reported.
328	Property damage only	01/05/2018	10:00 PM	Sideswipe, same direction	Dark - lighted roadway	D1:(No improper driving) D2:(No improper driving) D3:(No improper driving)	V1 and V3 were traveling WB in the right lane and V2 the left lane on Storrow Drive WB after the Massachusetts Ave bridge when V1 hit a snow pile and lost control. V3 attempted to avoid the collision by changing lanes but collided with V2. No injuries were reported.
329	Property damage only	01/05/2018	5:43 PM	Sideswipe, same direction	Dark - lighted roadway	D1:(No improper driving) D2:(Failed to yield right of way)	V1 was traveling NB in the right lane and V2 the left lane on the Bowker Overpass when V2 attempted to change lanes and collided with V1. No injuries were reported.
330	Non-fatal injury - Non-incapacitating	01/09/2018	6:55 AM	Rear-end	Daylight	D1:(No improper driving) D2:(Followed too closely)	V1 and V2 were traveling on Storrow Drive WB in the middle lane east of Massachusetts Ave when V2 rear-ended V1 as it was slowing for traffic. A possible injury was reported.
331	Non-fatal injury - Non-incapacitating	01/10/2018	5:00 PM	Rear-end	Dark - lighted roadway	D1:(Other improper action) D2:(No improper driving)	V1 and V2 were waiting to merge onto Storrow Drive WB from the Bowker Overpass when V1 rear-ended V2. A possible injury to D2 was reported.
332	Property damage only	01/12/2018	11:40 AM	Rear-end	Daylight	D1:(No improper driving) D2:(Failed to yield right of way)	V1 and V2 were traveling on the Bowker Overpass towards Storrow Drive WB when V2 merged and collided with the back left side of V1. No injuries were reported.
333	Property damage only	01/12/2018	1:25 AM	Single vehicle crash	Daylight	D1:(Other improper action)	V1 was a box truck attempting to exit Storrow Dr WB at the Kenmore/Fenway exit when it struck the Storrow Dr W on-ramp bridge and rolled over. No injuries were reported.
334	Property damage only	01/19/2018	5:09 PM	Sideswipe, same direction	Dusk	D1:(No improper driving) D2:(Failed to yield right of way)	Hit and run: V1 and V2 were travelling on Storrow Dr WB near Kenmore/Fenway exit. V2 passed V1 on the left in an attempt to make the exit, struck V1, and fled the scene. No injuries were reported.
335	Property damage only	01/25/2018	8:39 AM	Rear-end	Daylight	D1:(Followed too closely) D2:(No improper driving)	V1 and V2 travelling in right lane on Storrow Dr EB prior to Fenway/Kenmore exit. V2 slowed and was rear-ended by V1. No injuries were reported.
336	Non-fatal injury - Possible	1/27/2018	2:15 PM	Angle	Daylight	D1: (No improper driving)	V1 was taking a left turn from Comm Ave EB to Charlesgate E. V2 was traveling NB on Charlesgate E and struck V1. Non-fatal injuries were reported.
337	Property damage only	02/06/2018	7:40 AM	Rear-end	Dawn	D1:(No improper driving) D2:(No improper driving) D3:(No improper driving) D4:(Followed too closely)	V1, V2, V3, and V4 travelling in middle lane on Storrow Dr WB prior to Mass Ave Bridge. V1, V2, V3 slowed for traffic, but V4 failed to stop. V4 rear-ended V3, causing V3 to rear-end V2, and V2 to rear-end V1. No injuries were reported.
338	Non-fatal injury - Possible	2/8/2018	9:12 AM	Angle	Daylight	Not Reported	V1 was traveling NB on Charlesgate E. V2 was traveling EB on Comm Ave S. V2 ran red light and struck V1 within the intersection. Possible injuries were reported.
339	Property damage only	02/10/2018	2:30 AM	Rear-end	Dark - lighted roadway	D1:(Followed too closely) D2:(No improper driving)	Hit and run: V1 and V2 entering onto Storrow Dr WB from Bowker Overpass on-ramp. V1 stopped before merging, V2 rear-ended V1 and sped away. No injuries were reported.

Crash Data Summary Table  
Jan 2015 - Dec 2020

CRASH NUMBER	Max Injury Status	Crash Date	Crash Time	Manner of Collision (MC)	Light Condition (LC)	Driver Contributing Code (DCC)	Comments
340	Property damage only	02/21/2018	6:45 AM	Rear-end	Dark - lighted roadway	D1:(No improper driving) D2:(Other improper action)	V1 and V2 were travelling SB in right lane on Bowker Overpass. V1 stopped for traffic and was rear-ended by V2. No injuries were reported.
341	Non-fatal injury - Possible	2/23/2018	9:30 AM	Angle	Daylight	D1: (Disregarded traffic signs, signals, road markings) / D2: (No improper driving)	V1 was traveling on Charlesgate East NB. V2 was traveling EB on Comm Ave S. V1 struck V2 in the intersection. Non-fatal injuries were reported.
342	Non-fatal injury - Non-incapacitating	02/26/2018	10:06 AM	Rear-end	Daylight	D1:(No improper driving) D2:(Distracted)	V1 and V2 were exiting Storrow Dr WB onto the Bowker Overpass. V1 slowed for traffic and was rear-ended by V2. The V1 front passenger was transported to hospital for minor injuries.
343	Non-fatal injury - Non-incapacitating	02/26/2018	2:55 PM	Sideswipe, same direction	Daylight	D1:(No improper driving) D2:(Failed to yield right of way)	V1 and V2 travelling on Storrow Dr WB prior to exit to Mass Ave Bridge. V1 was in the left lane, V2 was in the middle lane but attempted to change lanes to exit and struck V1. D1 reported minor injuries and was transported to the hospital.
344	Property damage only	03/02/2018	3:24 PM	Rear-end	Daylight	D1:(No improper driving) D2:(Inattention)	V1 and V2 entering onto Storrow Dr WB from Bowker Overpass on-ramp. V1 stopped before merging, V2 rear-ended V1. No injuries were reported.
345	Property damage only	03/06/2018	7:59 PM	Rear-end	Dark - lighted roadway	D1:(Followed too closely) D2:(No improper driving)	V1 and V2 were travelling in the middle lane on Storrow Dr WB prior to Kenmore/Fenway Exit. V2 slowed abruptly and was rear-ended by V1. No injuries were reported.
346	No injury	3/9/2018	1:00 PM	Angle	Daylight	D1: (No improper driving) / D2: (Disregarded traffic signs, signals, road markings)	V1 was traveling on Comm Ave N WB and V2 on Charlesgate E. Both vehicles entered intersection and struck the front bumpers. No injuries were reported.
347	Non-fatal injury - Non-incapacitating	03/10/2018	9:33 PM	Rear-end	Dark - lighted roadway	D1:(No improper driving)	Hit-and-run: V2 was struck by V1 on Storrow Dr WB prior to Bowker on-ramp. D1 abandoned V1 on the road. The front passenger of V2 reported minor injuries and was transported to the hospital.
348	Property damage only	03/15/2018	10:00 AM	Sideswipe, same direction	Daylight	D1:(No improper driving) D2:(No improper driving)	V1 and V2 were travelling on Storrow Dr WB near Bowker Overpass on-ramp. V1 was in the right lane and attempted to merge into the left lane but struck V2. No injuries were reported.
349	Property damage only	03/16/2018	9:27 AM	Rear-end	Daylight	D1:(No improper driving) D2:(Followed too closely)	V1 and V2 entering onto Storrow Dr WB from Bowker Overpass on-ramp. V1 stopped before merging, V2 rear-ended V1. No injuries were reported.
350	Property damage only	03/17/2018	6:35 AM	Single vehicle crash	Daylight	D1:(Fatigued/asleep)	V1 travelling on Storrow WB off-ramp when D1 fell asleep and struck the center island at exit to Kenmore Square. No injuries were reported.
351	Property damage only	03/22/2018	6:20 PM	Sideswipe, same direction	Daylight	D1:(No improper driving) D2:(No improper driving)	V1 and V2 were traveling on Storrow Dr WB prior to Kenmore/Fenway exit. V1 was in the middle lane, V2 was in the left lane heading to the off-ramp. V1 was merging into the left lane when V2 changed directions to continue WB on Storrow and struck V1. No injuries were reported.
352	Property damage only	03/25/2018	3:06 AM	Rear-end	Dark - roadway not lighted	Not Reported	V1 was stationary (flat tire) in right lane on Storrow Dr E, east of Mass Ave bridge. V2 did not see V1 & hazard lights on and rear-ended V1. No injuries were reported.
353	Property damage only	03/30/2018	8:05 AM	Rear-end	Daylight	D1:(Followed too closely) D2:(No improper driving)	V1 and V2 were traveling on Bowker Overpass SB. V2 slowed for traffic, V1 failed to slow and rear-ended V2. No injuries were reported.
354	Non-fatal injury - Non-incapacitating	03/30/2018	9:00 AM	Rear-end	Daylight	D1:(Followed too closely) D2:(No improper driving) D3:(No improper driving)	V1, V2, V3 traveling NB on Bowker Overpass. V2 and V3 slowed for traffic, V1 failed to slow and rear-ended V2, causing V2 to rear-end V3. D2 was transported to the hospital for minor injuries.
355	Non-fatal injury - Non-incapacitating	04/02/2018	2:40 PM	Rear-end	Daylight	D1:(No improper driving) D2:(No improper driving) D3:(Inattention)	V1, V2, V3 traveling NB on Bowker Overpass after the exit to Comm Ave. V1 and V2 slowed for traffic, V3 failed to slow and rear-ended V2, causing V2 to rear-end V1. D2 was transported to the hospital for minor injuries.
356	Non-fatal injury - Possible	4/3/2018	9:15 PM	Angle	Dark - lighted roadway	D1: (No improper driving) / D2: (Disregarded traffic signs, signals, road markings)	V1 was traveling EB on Comm Ave and V2 was traveling SB on Charlesgate W. Both entered the intersection and collided. Non-fatal injuries were reported.

Crash Data Summary Table  
Jan 2015 - Dec 2020

CRASH NUMBER	Max Injury Status	Crash Date	Crash Time	Manner of Collision (MC)	Light Condition (LC)	Driver Contributing Code (DCC)	Comments
357	Property damage only	04/10/2018	8:52 AM	Sideswipe, same direction	Daylight	D1:(No improper driving) D2:(Failed to yield right of way)	V1 and V2 were traveling SB on Bowker Overpass. V1 was in the left lane, V2 was in the right lane. V2 attempted to merge into left lane and struck V1. No injuries were reported.
358	Property damage only	04/14/2018	8:50 PM	Rear-end	Dark - lighted roadway	D1:(Inattention) D2:(No improper driving)	V1 and V2 were entering onto Bowker Overpass SB from the ramp from Storrow Dr E. V2 slowed to merge and was rear-ended by V1. No injuries were reported.
359	Property damage only	04/19/2018	10:00 AM	Rear-end	Daylight	D1:(No improper driving) D2:(Followed too closely)	V1 and V2 were traveling in the right lane on Storrow Dr EB, prior to Bowker Overpass. V1 stopped for traffic. V2 was unable to stop and rear-ended V1. No injuries were reported.
360	Property damage only	04/30/2018	7:59 AM	Rear-end	Daylight	D1:(No improper driving) D2:(No improper driving)	V1 and V2 were traveling on Storrow Dr WB in heavy traffic. Two vehicles crossed into the lane, causing V1 to brake suddenly. V2 was unable to stop and rear-ended V1. No injuries were reported.
361	Non-fatal injury - Non-incapacitating	04/30/2018	4:22 PM	Rear-end	Daylight	D1:(No improper driving) D2:(No improper driving) D3:(Followed too closely)	V1, V2, V3 traveling on Storrow Dr EB, west of Kenmore exit. V1 stopped for traffic, V2 also stopped for traffic. V3 was speeding and did not stop in time, rear-ended V2, causing V2 to rear-end V1. D2 was transported to the hospital.
362	Property damage only	05/07/2018	5:09 PM	Sideswipe, same direction	Daylight	D1:(No improper driving) D2:(Failed to yield right of way)	V1 and V2 were traveling SB on Charlesgate W. V1 was in the middle lane, and V2 was in the right lane. V2 attempted to switch lanes to the middle lane and struck V1. No injuries were reported.
363	Property damage only	05/10/2018	5:09 PM	Rear-end	Daylight	D1:(No improper driving) D2:(Exceeded authorized speed limit)	V1 and V2 were traveling on Storrow Dr WB prior to Kenmore/Fenway exit. V1 slowed for traffic. V2 rear-ended V1. D2 reported minor injuries.
364*	Injury	5/10/2018	8:28 PM	Unknown	Unknown	Not Reported	Crash obtained from Boston's vision zero crash portal, no detailed report was available. The crash did involve a bicyclist.
365	Property damage only	05/11/2018	3:40 PM	Rear-end	Daylight	D1:(No improper driving) D2:(Followed too closely)	V1 and V2 were traveling on the on-ramp Bowker Overpass NB to Storrow Dr E. V1 slowed for traffic, V2 rear-ended V1. No injuries were reported.
366	No injury	5/26/2018	3:09 PM	Sideswipe, same direction	Daylight	Not Reported	V1 and V2 were traveling in adjacent lanes on Storrow WB at Kenmore/Fenway exit. V1 struck side of V2 as both entered each others lanes. No injuries were reported.
367	Property damage only	05/26/2018	7:59 PM	Sideswipe, same direction	Daylight	D1:(No improper driving) D2:(Failed to yield right of way)	V1 and V2 were traveling on Storrow Dr WB. V1 was in the left lane and V2 was in the middle lane. V2 attempted to merge into the left lane to take the exit to Mass Ave bridge and struck V1. No injuries were reported.
368	Property damage only	05/27/2018	9:24 PM	Single vehicle crash	Dark - lighted roadway	D1:(No improper driving) D2:(Other improper action)	V1 was traveling on Storrow Dr WB and struck the flashing signal post located in the gore area at the exit to Fenway/Kenmore. V2 was traveling on the exit to Fenway/Kenmore when the traffic post flew into the lane and struck V2. No injuries were reported.
369	Property damage only	05/29/2018	7:57 AM	Rear-end	Daylight	D1:(Followed too closely) D2:(No improper driving)	V1 and V2 were traveling on Storrow Dr EB. V2 stopped for heavy traffic. V1 rear-ended V2. No injuries were reported.
370	Non-fatal injury - Possible	05/30/2018	1:18 AM	Single vehicle crash	Dark - lighted roadway	D1:(Failure to keep in proper lane or running off road)	V1 turned right from Comm Ave EB onto Charlesgate W, attempted to take the on-ramp to Bowker Overpass but hit the median and struck two trees along Charlesgate W. D1 was transported to hospital.
371*	Property damage only	6/1/2018	2:39 PM	Unknown	Daylight	Not Reported	V1 was in middle lane of Charlesgate West turning right onto Beacon Street when struck by V2. Exact location and manner of the crash are unknown. No injuries were reported.
372	Property damage only	06/01/2018	4:00 PM	Angle	Daylight	Not Reported	V1 and V2 were traveling on Storrow Dr EB, near Fenway exit. D1 claims V2 came from the left and struck V1. D2 claims that V1 came from the right and struck V2. No injuries were reported.
373	Property damage only	06/03/2018	10:20 PM	Single vehicle crash	Dark - roadway not lighted	D1:(Distracted)	V1 was traveling in the left lane on the Bowker Overpass to Storrow Dr W. D1 became distracted by cell phone, crashed into the right guardrail then crashed into the left guardrail. No injuries were reported.

Crash Data Summary Table  
Jan 2015 - Dec 2020

CRASH NUMBER	Max Injury Status	Crash Date	Crash Time	Manner of Collision (MC)	Light Condition (LC)	Driver Contributing Code (DCC)	Comments
374	Non-fatal injury - Non-incapacitating	06/05/2018	2:12 PM	Rear-end	Daylight	D1:(No improper driving) D2:(Followed too closely) D3:(Followed too closely) D4:(No improper driving) D5:(Followed too closely) D6:(Followed too closely)	V1, V2, V3, V4,V5, V6 were all traveling in right lane on Storrow Dr EB, west of Bowker Overpass. Heavy rain and heavy traffic. V1 slowed for traffic, V2 failed to stop and rear-ended V1. V3 rear-ended V2. V4 was able to stop without hitting V3. V5 failed to stop and struck V4, pushing it into the median. V6 rear-ended V5. V4 passenger was transported to the hospital.
375	No injury	6/11/2018	9:19 AM	Sideswipe, opposite direction	Daylight	D1: (Disregarded traffic signs, signals, road markings) / D2: (No improper driving)	V1 was traveling SB on Charlesgate W and V2 was traveling EB on Comm Ave S. V1 ran a red light and collided with V2. No injuries were reported.
376	Property damage only	06/12/2018	6:55 PM	Rear-end	Daylight	D1:(No improper driving) D2:(Followed too closely)	V1 and V2 entering onto Storrow Dr WB from Bowker Overpass on-ramp. V1 stopped before merging, V2 rear-ended V1. No injuries were reported.
377*	Non-fatal injury - Non-incapacitating	6/19/2018	7:22 AM	Not Reported	Daylight	Not Reported	Crash obtained from Boston's vision zero crash portal, no detailed report was available.
378	Non-fatal injury - Possible	6/19/2018	2:22 PM	Angle	Daylight	D1: (Disregarded traffic signs, signals, road markings) / D2: (No improper driving)	V1 was traveling SB on Charlesgate W and V2 was traveling EB on Comm Ave S. V1 ran a red light and collided with V2. Non-fatal injuries were reported.
379	Property damage only	06/19/2018	10:22 PM	Single vehicle crash	Dark - lighted roadway	D1:(No improper driving)	V1 was traveling in the right lane on Storrow Dr EB heading towards the Kenmore exit. V1 attempted to switch lanes to get off at the Fenway exit instead at the last second and struck the flashing signal post by doing so. No injuries were reported.
380	Property damage only	06/22/2018	9:40 AM	Rear-end	Daylight	D1:(Followed too closely) D2:(No improper driving)	V1 and V2 entering onto Storrow Dr WB from Bowker Overpass on-ramp. V1 rear-ended V2. No injuries were reported.
381	Property damage only	6/26/2018	7:05 PM	Sideswipe, same direction	Daylight	Not Reported	V1 and V2 were driving on SB on Charlesgate coming from Storrow Drive in adjacent lanes when V1 sideswiped V2. No injuries were reported.
382	Property damage only	06/29/2018	5:30 PM	Angle	Daylight	D1:(No improper driving) D2:(Disregarded traffic signs, signals, road markings)	V2 was traveling NB in the left lane on Charlesgate E. V2 ignored the traffic signal and continued into intersection where it struck V1 traveling WB in middle lane on Beacon St. No injuries were reported.
383	Property damage only	7/4/2018	11:53 PM	Rear-end	Dark - lighted roadway	D1:(Distracted)	V1 and V2 were traveling SB on Charlesgate W. The light turned green and V2 did not move due to approaching emergency vehicles. V1 did not see V2 stopped and rear ended V2. No injuries were reported.
384	Property damage only	07/05/2018	5:58 AM	Single vehicle crash	Dawn	D1:(Other improper action)	V1 was a box truck in left lane attempting to exit Storrow Dr WB at the Kenmore/Fenway exit when it struck the Storrow Dr W on-ramp bridge and rolled over, blocking the right lane of traffic. No injuries were reported.
385	Non-fatal injury - Non-incapacitating	07/07/2018	3:39 AM	Single vehicle crash	Dark - lighted roadway	D1:(Exceeded authorized speed limit)	V1, a motorcycle, took turn on Bowker Overpass NB to Storrow Dr W too fast and spun out. D1 sustained injuries and was transported to hospital.
386	No injury	7/7/2018	10:00 AM	Angle	Daylight	D1: (Disregarded traffic signs, signals, road markings) / D2: (No improper driving)	V1 was traveling SB on Charlesgate W and V2 was traveling EB on Comm Ave S. V1 ran a red light and collided with V2. No injuries were reported.
387	Property damage only	07/11/2018	9:30 AM	Single vehicle crash	Daylight	D1:(Failure to keep in proper lane or running off road)	V1 was traveling in right lane on Storrow Dr WB, west of Bowker Overpass. V1 hit curb on left side of the roadway, then bounced over to the right side, hit the curb again and finally stopped in right lane. No injuries were reported.
388	Property damage only	07/11/2018	11:00 AM	Sideswipe, same direction	Daylight	D1:(Failure to keep in proper lane or running off road) D2:(No improper driving)	V1 and V2 were traveling on Storrow Dr WB. V1 was in the right lane, V2 was in the middle lane. V1 attempted to change lanes to the middle lane and struck V2. No injuries were reported.
389	No injury	7/11/2018	5:40 PM	Angle	Daylight	Not Reported	V1 and V2 were traveling EB on Comm Ave. V1 turned right from right lane and V2 turned right from middle lane. V2 struck V1. No injuries were reported.
390	Non-fatal injury - Non-incapacitating	07/21/2018	3:26 PM	Sideswipe, same direction	Daylight	D1:(Other improper action) D2:(No improper driving)	V1 was exiting Storrow Dr W towards Fenway/Kenmore in the left lane and attempted to change lanes to the right lane but struck the left rear of V2. D2 reported minor injuries.

Crash Data Summary Table  
Jan 2015 - Dec 2020

CRASH NUMBER	Max Injury Status	Crash Date	Crash Time	Manner of Collision (MC)	Light Condition (LC)	Driver Contributing Code (DCC)	Comments
391	Non-fatal injury - Non-incapacitating	07/24/2018	4:15 PM	Single vehicle crash	Daylight	D1:(Disregarded traffic signs, signals, road markings)	V1 was a box truck attempting to exit Storrow Dr WB at the Kenmore/Fenway exit when it struck the Storrow Dr W on-ramp bridge and rolled over, blocking the right lane of traffic. D1 reported head pain and was transported to the hospital.
392	Non-fatal injury - Possible	07/24/2018	10:55 PM	Rear-end	Dark - lighted roadway	D1:(Followed too closely) D2:(No improper driving)	V1 and V2 entering onto Storrow Dr WB from Bowker Overpass on-ramp. V2 stopped before merging, V1 rear-ended V2. No injuries were reported.
393	Property damage only	07/25/2018	9:08 AM	Rear-end	Daylight	D1:(Followed too closely) D2:(No improper driving) D3:(No improper driving)	V1, V2, V3 were all traveling in right lane on Storrow Dr EB prior to Kenmore exit. V1 and V2 slowed for traffic, V3 failed to stop and rear-ended V2, causing V2 to rear-end V1. No injuries were reported.
394	Property damage only	07/26/2018	6:11 PM	Rear-end	Daylight	D1:(Followed too closely) D2:(No improper driving)	V1 and V2 were traveling in left lane on Storrow Dr WB prior to Mass Ave bridge exit. V1, a taxi carrying two passengers, rear-ended V2, an uber also carrying two passengers. No injuries were reported.
395	Property damage only	07/31/2018	7:20 AM	Rear-end	Daylight	D1:(No improper driving) D2:(No improper driving) D3:(Followed too closely)	V1, V2, V3 were all traveling in right lane on Storrow Dr EB. V1 slowed to a stop for traffic, V2 stopped behind V1. V3 failed to stop and rear-ended V2, causing V2 to rear-end V1. No injuries were reported.
396	Not reported	08/08/2018	1:45 AM	Single vehicle crash	Dark - lighted roadway	Not Reported	Hit-and-run: V1 struck the flashing signal at Kenmore/Fenway exit from Storrow Dr W, causing the signal post to fall over.
397	Property damage only	08/11/2018	11:15 PM	Rear-end	Dark - roadway not lighted	D1:(Followed too closely) D2:(No improper driving)	V1 and V2 were traveling NB on Bowker Overpass. V2 came to a complete stop, and V1 rear-ended V2. No injuries were reported.
398	No injury	8/12/2018	7:28 PM	Angle	Daylight	D1: (Disregarded traffic signs, signals, road markings) / D2: (No improper driving)	V1 was traveling WB on Comm Ave and V2 was traveling SB on Charlesgate W. V1 ran a red light and V2 collided with V1. No injuries were reported.
399	Property damage only	08/13/2018	9:55 AM	Angle	Daylight	D1:(Made an improper turn) D2:(No improper driving)	V1 and V2 were on Charlesgate W at the intersection with Beacon St. V1 was in right lane, and V2 was in the middle. The right lane on Beacon St was closed off by cones. V1 and V2 both went to turn right on Beacon St, but V1 turned too wide and struck V2. No injuries were reported.
400	Non-fatal injury - Possible	8/21/2018	11:00 AM	Angle	Daylight	D1: (Disregarded traffic signs, signals, road markings) / D2: (No improper driving)	V1 was traveling SB on Charlesgate W and V2 was traveling EB on Comm Ave S. V1 ran a red light and collided with V2. No injuries were reported.
401	Non-fatal injury - Non-incapacitating	8/24/2018	9:02 AM	Angle	Daylight	D1: (Inattention) / D2: (No improper driving)	V1 was traveling NB on Charlesgate E and V2 was traveling EB on Comm Ave. V1 and V2 collided within the intersection. Non-fatal injuries were reported.
402*	Injury	8/26/2018	8:43 PM	Unknown	Dusk	Not Reported	Crash obtained from Boston's vision zero crash portal, no detailed report was available.
403	Property damage only	08/29/2018	3:45 PM	Rear-end	Daylight	D1:(No improper driving) D2:(Followed too closely) D3:(Followed too closely) D4:(Followed too closely) D5:(No improper driving) D6:(No improper driving)	V1, V2, V3, V4,V5, V6 were all traveling on Storrow Dr EB, west of Bowker Overpass. V1 slowed for traffic, V2 was unable to stop in time and rear-ended V1. V3 rear-ended V2. V4 rear-ended V3. V5 rear-ended V4. V6 rear-ended V5. No injuries were reported.
404	Non-fatal injury - Non-incapacitating	08/31/2018	4:29 PM	Rear-end	Daylight	D1:(No improper driving) D2:(No improper driving) D3:(Other improper action)	V1, V2, V3 traveling in right lane on Storrow Dr EB, west of Kenmore/Fenway exit. V1 slowed for traffic. V3 rear-ended V2, causing V2 to rear-end V1. D2 and D3 both complained of minor injuries.
405	Property damage only	09/04/2018	3:33 PM	Rear-end	Daylight	D1:(No improper driving) D2:(Followed too closely) D3:(No improper driving)	V1, V2, V3 traveling on Fenway/Kenmore exit from Storrow Dr WB. Stop and go traffic. V3 rear-ended V2, causing V2 to rear-end V1. No injuries were reported.
406	Property damage only	09/08/2018	3:10 PM	Rear-end	Daylight	D1:(Followed too closely) D2:(No improper driving)	V1 and V2 were traveling on Storrow Dr WB. Heavy traffic due to Red Sox game. V2 slowed to a stop for traffic. V1 rear-ended V2. No injuries were reported.

Crash Data Summary Table  
Jan 2015 - Dec 2020

CRASH NUMBER	Max Injury Status	Crash Date	Crash Time	Manner of Collision (MC)	Light Condition (LC)	Driver Contributing Code (DCC)	Comments
407	Property damage only	09/08/2018	4:04 PM	Rear-end	Daylight	D1:(Followed too closely) D2:(No improper driving)	V1 and V2 were traveling in left lane on Storrow Dr WB. Heavy traffic due to Red Sox game. V2 slowed to a stop for traffic. V1 rear-ended V2. No injuries were reported.
408*	Property damage only	9/14/2018	7:25 PM	Sideswipe, same direction	Dusk	Not Reported	V1 and cyclist were traveling EB on Comm Ave S. V1 drove too close to bike lane and struck rear tire of the bike. No injuries were reported.
409	Non-fatal injury - Non-incapacitating	9/15/2018	2:06 AM	Rear-end	Dark - lighted roadway	D1: (No improper driving) / D2: (No improper driving) / D3: (Operating vehicle in erratic, reckless, careless, negligent or aggressive manner)	V1, V2, and V3 were traveling EB on Storrow Drive, E of Mass Ave. V1 and V2 slowed in traffic. V3 struck rear of V2, causing V2 to strike rear of V1. Non-fatal injuries were reported.
410	Property damage only	09/18/2018	7:42 AM	Angle	Daylight	D1:(No improper driving) D2:(Failed to yield right of way)	V1 and V2 were traveling in left lane on Storrow Dr EB. V1 (a flatbed tow truck) turned on its warning lights and swerved into right lane in an attempt to turn into cutout of barrier onto Storrow Dr WB. V2 failed to slow down and struck V1 as it was turning. No injuries were reported.
411	Non-fatal injury - Non-incapacitating	09/26/2018	9:45 AM	Rear-end	Daylight	D1:(No improper driving) D2:(Other improper action)	V1 and V2 were traveling SB in the left lane on Bowker Overpass. V1 slowed for traffic, V2 rear-ended V1. D1 reported minor injuries.
412	Property damage only	09/26/2018	6:05 PM	Rear-end	Daylight	D1:(Followed too closely) D2:(Followed too closely) D3:(No improper driving)	V1, V2, and V3 were all traveling in the middle lane of Storrow Dr WB, near exit to Mass Ave bridge. V3 slowed for traffic, V2 failed to stop and rear-ended V3. V1 rear-ended V2. No injuries were reported.
413	Property damage only	09/27/2018	8:00 PM	Angle	Dark - lighted roadway	Not Reported	V1 and V2 were both turning right onto Beacon St WB from Charlesgate W. No injuries were reported.
414	Property damage only	09/29/2018	11:00 PM	Single vehicle crash	Dark - lighted roadway	D1:(Other improper action)	V1 was an over-height vehicle (truck) traveling on Storrow Dr E and collided with Mass Ave Bridge. No injuries were reported.
415	Non-fatal injury - Non-incapacitating	10/02/2018	1:30 PM	Sideswipe, same direction	Daylight	D1:(No improper driving) D2:(No improper driving)	V1 and V2 were traveling in left lane on Storrow Dr E. V2 attempted to merge into right lane but lost control and bounced off guardrail on the left over to the right and then struck V1. D2 was transported to hospital.
416	Property damage only	10/04/2018	9:48 AM	Rear-end	Daylight	D1:(Followed too closely) D2:(No improper driving)	V1 and V2 were both on the on-ramp from Bowker Overpass to Storrow Dr W. V2 was waiting to merge onto Storrow Dr WB when V1 rear-ended V2. No injuries were reported.
417	Non-fatal injury - Non-incapacitating	10/12/2018	6:40 AM	Single vehicle crash	Dawn	D1:(No improper driving)	V1 was exiting SB Bowker Overpass onto WB Boylston St when it struck a pedestrian who was crossing not at a cross-walk and during a red walk signal. The pedestrian was transported to the hospital.
418	Property damage only	10/12/2018	7:10 AM	Rear-end	Daylight	D1:(No improper driving) D2:(Operating vehicle in erratic, reckless, careless, negligent or aggressive manner)	V1 and V2 both traveling in middle lane on Storrow Dr W. V1 slowed to a stop due to traffic, V2 rear-ended V1. No injuries were reported.
419	Non-fatal injury - Non-incapacitating	10/17/2018	7:55 AM	Rear-end	Daylight	D1:(No improper driving) D2:(Followed too closely)	V1 and V2 both traveling on Storrow Dr E. V1 slowed down for traffic and V2 rear-ended V1. No injuries were reported.
420	Property damage only	10/17/2018	5:25 PM	Sideswipe, same direction	Daylight	Not Reported	V1 and V2 were traveling on the on-ramp from Charlesgate E to Storrow Dr E. V1 tried to pass V2. Both drivers claim that the other struck their vehicle. No injuries were reported.
421	Non-fatal injury - Possible	10/19/2018	3:34 PM	Angle	Daylight	D1:(Other improper action) D2:(No improper driving)	V1 was traveling NB in the right lane on Charlesgate E and failed to stop for a red light at intersection with Beacon St. V2 was traveling WB in the left lane on Beacon St and struck V1 as it wrongfully entered the intersection. D1 was treated for minor injuries.
422	Property damage only	10/23/2018	9:24 AM	Rear-end	Daylight	D1:(Followed too closely) D2:(No improper driving)	V1 and V2 both traveling on Storrow Dr E. V2 slowed down for traffic and V1 rear-ended V2. No injuries were reported.



Crash Data Summary Table  
Jan 2015 - Dec 2020

CRASH NUMBER	Max Injury Status	Crash Date	Crash Time	Manner of Collision (MC)	Light Condition (LC)	Driver Contributing Code (DCC)	Comments
423	Property damage only	10/23/2018	8:10 PM	Rear-end	Dark - lighted roadway	D1:(No improper driving) D2:(Followed too closely)	V1 and V2 both traveling in left lane on Storrow Dr EB near exit to Fenway. V1 slowed down for traffic and V2 rear-ended V1. No injuries were reported.
424	Property damage only	10/24/2018	12:15 PM	Sideswipe, same direction	Daylight	D1:(No improper driving) D2:(Operating vehicle in erratic, reckless, careless, negligent or aggressive manner)	V1 was traveling in left lane on Storrow Dr WB east of the Fenway/Kenmore exit. V2 was in the middle lane and struck V1 as it was merging into the left lane. No injuries were reported.
425	Not reported	10/25/2018	11:27 AM	Single vehicle crash	Daylight	Not Reported	V1 was traveling in middle lane on Storrow Dr WB and attempted to take the left exit to Mass Ave Bridge. V1 struck the guardrail on the left side of exit ramp. No injuries were reported.
426	Property damage only	10/28/2018	8:00 PM	Rear-end	Daylight	D1:(No improper driving) D2:(Followed too closely)	V1 and V2 both traveling in rightmost lane on Storrow Dr E. V1 slowed for traffic and was rear-ended by V2. No injuries were reported.
427	Property damage only	10/29/2018	7:25 PM	Angle	Dark - lighted roadway	D1:(No improper driving) D2:(Distracted)	V1 was in the middle lane on Charlesgate W, and V2 was in the right lane, which is a right-turn only lane. V2 did not turn right and struck V1, which was making a legal right turn onto Beacon St. No injuries were reported.
428	No injury	10/30/2018	1:27 PM	Rear-end	Daylight	D1: (No improper driving) / D2: (Disregarded traffic signs, signals, road markings)	V1 was traveling WB on Comm Ave and V2 was traveling SB on Charlesgate W. V1 ran a red light and V2 collided with V1. No injuries were reported.
429	Property damage only	10/31/2018	5:20 PM	Rear-end	Daylight	D1:(Followed too closely) D2:(No improper driving)	V1 and V2 were traveling on the Charlesgate W/Kenmore exit from Storrow Dr EB. V2 slowed down for traffic and V1 rear-ended and side-swiped V2 and drove away. No injuries were reported.
430*	Property damage only	11/1/2018	11:00 AM	Not reported			Cyclist was traveling on Beacon Street when struck near Charlesgate East. V1 exchanged information with cyclist. Cycle frame bent, with damage to front wheel.
431	No injury	11/6/2018	1:00 PM	Sideswipe, same direction	Daylight	D1: (No improper driving) / D2: (Made an improper turn)	V1 and V2 were traveling WB on Comm Ave. V1 was continuing straight through the intersection in the middle lane. V2 attempted to turn left from right lane. V2 struck V1. No injuries were reported.
432	Property damage only	11/06/2018	7:14 PM	Angle	Dark - lighted roadway	D2:(Operating vehicle in erratic, reckless, careless, negligent or aggressive manner)	V1 was in the right lane exiting toward Charlesgate W/Kenmore from Storrow Dr WB. V2 was in the left lane heading towards Bowker Overpass/Fenway and swerved across the lanes in an attempt to make the Kenmore exit and struck V1. No injuries were reported.
433	Property damage only	11/08/2018	5:31 PM	Rear-end	Dusk	D1:(No improper driving) D2:(Followed too closely)	V1 and V2 were traveling in right lane on Storrow Dr EB after Kenmore exit. V2 operator became distracted and rear-ended V1. No injuries were reported.
434	Property damage only	11/15/2018	9:11 PM	Rear-end	Dark - lighted roadway	D1:(No improper driving) D2:(No improper driving) D3:(No improper driving)	V1, V2, and V3 were all traveling on the Newton/Arlington exit to Storrow Dr WB from Bowker Overpass NB. V1 lost control of vehicle due to snowy condition and rear-ended V2, causing V2 to rear-end V3. No injuries were reported.
435	No injury	11/19/2018	10:48 PM	Rear-end	Dark - lighted roadway	D1: (No improper driving) / D2: (Inattention)	V1 and V2 were traveling EB on Comm Ave. V1 turned left onto Charlesgate E. V2 attempted to turn left but did not see that V1 had stopped and rear ended V1 on Charlesgate E. No injuries were reported.
436	Property damage only	11/20/2018	4:50 PM	Sideswipe, same direction	Dark - lighted roadway	D1:(Operating vehicle in erratic, reckless, careless, negligent or aggressive manner) D2:(No improper driving)	V1 was traveling in left lane on Bowker Overpass NB, V2 was in middle lane. V1 attempted to cut across two lanes of travel to get off at Comm Ave exit and sideswiped V2. No injuries were reported.
437	No injury	11/22/2018	2:05 AM	Angle	Dark - lighted roadway	Not Reported	V1 was traveling EB on Comm Ave and V2 was traveling SB on Charlesgate W. Both entered the intersection and collided. No injuries were reported.
438	Property damage only	11/28/2018	7:59 PM	Rear-end	Dark - lighted roadway	D1:(Other improper action) D2:(No improper driving)	V1 and V2 were traveling S on Bowker Overpass. V1 rear-ended V2. No injuries were reported.
439	Property damage only	12/04/2018	1:50 AM	Single vehicle crash	Dark - lighted roadway	Not Reported	V1 was traveling WB on Kenmore exit ramp from Storrow Dr WB and crashed into the guardrail. No injuries were reported, and D1 was highly intoxicated.

Crash Data Summary Table  
Jan 2015 - Dec 2020

CRASH NUMBER	Max Injury Status	Crash Date	Crash Time	Manner of Collision (MC)	Light Condition (LC)	Driver Contributing Code (DCC)	Comments
440	No injury	12/4/2018	5:58 AM	Head-on	Dawn	D1: (Disregarded traffic signs, signals, road markings) / D2: (No improper driving)	V1 was traveling EB on Comm Ave and V2 was traveling NB on Charlesgate E. V1 ran a red light and struck V2. No injuries were reported.
441	Property damage only	12/08/2018	3:57 AM	Single vehicle crash	Dark - lighted roadway	Not Reported	V1 was traveling WB on exit ramp from Storrow Dr WB and crashed into the guardrail at the Fenway/Kenmore split. No injuries were reported. D1 who fled the scene, was possibly intoxicated.
442	Non-fatal injury - Non-incapacitating	12/11/2018	12:00 PM	Angle	Daylight	D1: (No improper driving) / D2: (Disregarded traffic signs, signals, road markings)	V1 was traveling WB on Comm Ave and V2 was traveling SB on Charlesgate W. V1 ran a red light and collided with V2. No injuries were reported.
443	No injury	12/17/2018	7:35 PM	Angle	Dark - lighted roadway	D1: (No improper driving) / D2: (Disregarded traffic signs, signals, road markings)	V1 was traveling EB on Comm Ave and V2 was traveling SB on Charlesgate W. V1 ran a red light and collided with V2. No injuries were reported.
444	Non-fatal injury - Non-incapacitating	12/20/2018	6:10 AM	Single vehicle crash	Dark - lighted roadway	D1:(Visibility obstructed)	V1 was traveling NB on Charlesgate E and struck a pedestrian in the crosswalk at the intersection with Beacon St. V1 claimed to be wearing driving glasses which obscured his view and did not see the pedestrian in time. The pedestrian was transported to the hospital for minor injuries.
445	Property damage only	12/21/2018	4:20 PM	Rear-end	Dark - lighted roadway	D1:(No improper driving) D2:(Followed too closely)	V1 and V2 both traveling in rightmost lane on Storrow Dr W, near exit ramp to Mass Ave Bridge. V2 rear-ended V1 due to heavy rain and heavy traffic. No injuries were reported.
446	Property damage only	12/21/2018	6:35 PM	Sideswipe, same direction	Dark - lighted roadway	D1:(Failure too keep in lane or run off road)	V1 and V2 were traveling SB on Charlesgate toward Boylston. V1 sideswiped the driver's side of V2. No injuries were reported.
447	Non-fatal injury - Non-incapacitating	12/23/2018	10:49 AM	Not reported	Daylight	D1:(No improper driving) D2:(Followed too closely)	V1, V2, and V3 were all traveling WB on Storrow Dr W. V1 slowed down to let a vehicle merge on from Kenmore Sq on-ramp, V2 attempted to swerve around V1 but ended up rear-ending V1 and sideswiping V3, traveling in the left lane. V3 hit the median and rolled over. Minor injuries were reported.
448	Non-fatal injury - Non-incapacitating	01/08/2019	6:16 PM	Single vehicle crash	Dark - lighted roadway	D1:(Illness)	V1 was found in the river; the driver likely passed out and drove off the road. One non-fatal injury was reported. Non-capacitating injury reported.
449	No injury	01/16/2019	3:00 PM	Sideswipe, same direction	Daylight	D1:(No improper driving) D2:(Failed to yield right of way)	V1 and V2 were traveling west on Storrow Dr. V1 was traveling in the center lane by the Kenmore Sq exit. V2 was traveling in the left lane and switched to the right, hitting V1. No injuries were reported.
450	No injury	01/19/2019	9:15 AM	Angle	Daylight	Not Reported	V1 was in the center lane at the intersection of Charlesgate W trying to turn right onto Beacon. V2 was in the far right lane also turning right, and the vehicles collided as they turned. No injuries were reported.
451	No injury	01/20/2019	8:58 AM	Single vehicle crash	Daylight	D1:(Driving too fast for conditions)	V1 was traveling west on Storrow Dr and turning at the Fenway Exit. V1 skidded, struck the guardrail, and ended on the Charlesgate W off-ramp. No injuries were reported.
452	No injury	1/24/2019	6:30 AM	Sideswipe, same direction	Not Reported		V1 was traveling on Charlesgate West when V2 struck the left rear bumper. No reported injuries.
453	No injury	01/29/2019	12:55 PM	Rear-end	Daylight	D1:(Followed too closely) D2:(No improper driving)	Both V1 and V2 were traveling in the right lane on the Bowker Overpass Inbound. V2 was stopped in traffic; V1 rear-ended V2. No injuries reported.
454	No injury	02/08/2019	12:45 PM	Angle	Daylight	D1:(Disregarded traffic signs, signals, road markings) D2:(No improper driving)	V1 was traveling west on Beacon St and V2 was traveling north on Charlesgate E. V2 was traveling through a green light and V1 ran through a red light, turning the wheel but still colliding with V2. No injuries were reported.
455	No injury	02/13/2019	6:31 PM	Angle	Dark - lighted roadway	D1:(No improper driving) D2:(Operating vehicle in erratic, reckless, careless, negligent or aggressive manner)	V1 was making a right turn from the right lane of Charlesgate W and V2 was making a right turn from the center lane. V2 sideswiped V1. No reported injuries.

Crash Data Summary Table  
Jan 2015 - Dec 2020

CRASH NUMBER	Max Injury Status	Crash Date	Crash Time	Manner of Collision (MC)	Light Condition (LC)	Driver Contributing Code (DCC)	Comments
456	No injury	02/19/2019	3:10 PM	Angle	Daylight	D1:(Operating vehicle in erratic, reckless, careless, negligent or aggressive manner) D2:(No improper driving)	V1 was in the right lane and V2 was in the left lane. V1 tried to switch lanes, striking V2. No injuries were reported.
457	No Apparent Injury (O)	02/27/2019	7:10 PM	Rear-end	Dark - lighted roadway	D1:(No improper driving) D2:(Followed too closely)	V1 was stopped on the overpass waiting to pull onto Storrow W. V2 rear-ended V1. No reported injuries.
458	No Apparent Injury (O)	02/28/2019	12:00 PM	Sideswipe, same direction	Daylight	D1:(Operating vehicle in erratic, reckless, careless, negligent or aggressive manner) D2:(No improper driving)	V1 was exiting Storrow Dr W towards Boylston, but then switched back onto Storrow Dr, cutting off V2. V2 was traveling straight on Storrow. No reported injuries.
459	Not reported	03/02/2019	5:56 PM	Rear-end	Dark - unknown roadway lighting	D1:(No improper driving) D2:(No improper driving)	V1 was rear-ended by V2 as both were traveling on Mass. Ave. V1 had stopped to allow pedestrians to cross Back St as V1 was waiting to make a right turn.
460	No Apparent Injury (O)	03/05/2019	8:40 PM	Angle	Dark - lighted roadway	Not Reported	V1 and V2 were both on Charlesgate E towards Storrow Dr E. Around the bend, two lanes go to one and the vehicles collided. No reported injuries.
461	No Apparent Injury (O)	03/06/2019	2:55 PM	Sideswipe, same direction	Daylight	D1:(Inattention) D2:(No improper driving)	V1 was traveling on Storrow W in the middle lane and changed to the left-hand lane. V2 was in the left lane and V1 sideswiped V2. No reported injuries.
462	No Apparent Injury (O)	03/08/2019	9:20 AM	Angle	Daylight	D1:(No improper driving) D2:(Failure to keep in proper lane or running off road)	V1 and V2 were stopped at the intersection of Charlesgate W and Beacon on the Storrow Off-ramp. V2 was in the middle lane and V1 was in the right-hand lane. As both tried to turn right onto Beacon, V2 went into the right lane and collided with V1. No injuries reported.
463	No Apparent Injury (O)	03/08/2019	9:21 AM	Sideswipe, same direction	Not reported		Directly under Bowker Overpass on Commonwealth Ave, V1 and V2 were traveling EB. V1 was in the second lane from the left and began to merge into the third lane from the left, where V2 was traveling. V1 collided with the left rear of V2. No injuries reported.
464	No Apparent Injury (O)	03/11/2019	7:28 AM	Sideswipe, same direction	Daylight	D1:(No improper driving) D2:(Operating vehicle in erratic, reckless, careless, negligent or aggressive manner)	V1 was traveling in the left lane and V2 was in the center lane. V2 tried to get over to take the Mass Ave exit and struck V1. No reported injuries
465	No Apparent Injury (O)	03/12/2019	1:57 PM	Sideswipe, same direction	Daylight	D1:(Followed too closely) D2:(Inattention)	V1 and V2 were traveling west on Storrow Dr. V1 was traveling in the left lane. V2 was traveling in the right lane and collided with V1, causing it to spin in front of V1. No injuries were reported.
466	No Apparent Injury (O)	03/14/2019	1:45 AM	Single vehicle crash	Dark - roadway not lighted	D1:(Exceeded authorized speed limit)	V1 was traveling north towards the off-ramp to Storrow W. Due to speed and inattention, V1 hit the guardrail. No reported injuries.
467	No Apparent Injury (O)	03/21/2019	6:25 PM	Sideswipe, same direction	Daylight	D1:(No improper driving) D2:(Failed to yield right of way)	V1 was traveling in the left lane on Storrow Dr EB. V2 was in the right lane and attempted to switch to the left and struck V1. No injuries reported.
468	Not reported	03/23/2019	2:00 PM	Single vehicle crash	Dark - lighted roadway	D1:(Other improper action)	V1 was traveling on Storrow W in the left lane and crashed into the island between Storrow W and the Kenmore Exit. No reported injuries.
469	Possible Injury (C)	03/24/2019	8:05 AM	Sideswipe, same direction	Daylight	Not Reported	V1 was traveling on Storrow W in the middle lane and tried to take the Boylston Exit in the right lane. V2 was traveling in the left lane taking the same exit. The cars sideswiped each other. Minor injuries reported.
470	No Apparent Injury (O)	03/25/2019	7:15 AM	Rear-end	Daylight	D1:(No improper driving) D2:(Driving too fast for conditions)	V1 was traveling on the Bowker Overpass Southbound in the right lane. V1 slowed and V2, traveling behind, rear-ended V1. No injuries reported.
471	No Apparent Injury (O)	04/01/2019	5:20 PM	Rear-end	Daylight	D1:(No improper driving) D2:(Followed too closely)	V1 was traveling in the right lane of Storrow Drive EB and slowed due to traffic. V2 was traveling behind in the same lane, and rear-ended V1. No reported injuries.
472	Suspected Minor Injury (B)	04/03/2019	8:10 AM	Angle	Daylight	D1:(No improper driving) D2:(Disregarded traffic signs, signals, road markings)	V1 was traveling on Commonwealth E in the left-hand lane. V2 was traveling on Charlesgate W in the middle lane. V1 began to travel through the intersection when V2 ran a red light and struck V1. Non-fatal injuries reported.

Crash Data Summary Table  
Jan 2015 - Dec 2020

CRASH NUMBER	Max Injury Status	Crash Date	Crash Time	Manner of Collision (MC)	Light Condition (LC)	Driver Contributing Code (DCC)	Comments
473	No Apparent Injury (O)	04/03/2019	4:45 PM	Rear-end	Daylight	D1:(No improper driving) D2:(Followed too closely)	V1 stopped in traffic while traveling on Bowker Overpass to Storrow Dr W. V2 was traveling behind V1 and rear-ended V1. No reported injuries.
474	No Apparent Injury (O)	04/04/2019	1:50 PM	Rear-end	Daylight	D1:(No improper driving) D2:(No improper driving) D3:(No improper driving)	V1, V2, and V3 were traveling EB on Commonwealth Ave between Charlesgate East and West, all in the middle lane. An unknown vehicle stopped in front of V1, causing V1 to stop as well. V2 and V3 subsequently rear-ended in turn. No injuries reported.
475	No Apparent Injury (O)	04/16/2019	8:36 AM	Rear-end	Daylight	D1:(No improper driving) D3:(Followed too closely)	V1, V2, and V3 were traveling in the right-hand lane on Storrow E. Traffic stopped abruptly, causing V1 to stop as well. V2 also stopped, and when V3 rear-ended V2, the cars moved forward and rear-ended V1 as well. No reported injuries.
476	No Apparent Injury (O)	04/17/2019	5:01 PM	Rear-end	Daylight	D1:(No improper driving) D2:(No improper driving) D3:(No improper driving) D4:(Followed too closely)	V1, V2, V3, and V4 travelling in middle lane on Storrow Dr WB. V1, V2, V3 slowed for traffic, but V4 failed to stop. V4 rear-ended V3, causing V3 to rear-end V2, and V2 to rear-end V1. No injuries were reported.
477	No Apparent Injury (O)	4/19/2019	12:24 AM	Not Reported	Dark	Not Reported	V1 was traveling on Commonwealth Ave straight across Charlesgate W. V2 was traveling on Charlesgate W and ran a red light, colliding with V1. No reported injuries.
478	No Apparent Injury (O)	04/26/2019	5:10 PM	Rear-end	Daylight	D1:(No improper driving) D2:(Followed too closely)	V1 slowed in traffic on Bowker Overpass N in the left-hand lane traveling into the Storrow WB exit. V2 slid on the wet pavement and rear-ended V1. No reported injuries.
479	No Apparent Injury (O)	04/30/2019	6:39 PM	Rear-end	Daylight	D1:(Other improper action) D2:(No improper driving) D3:(No improper driving)	V1, V2, and V3 were traveling in the left-hand lane of Storrow WB. V3 stopped in traffic and V2 rear-ended V3 and V1 rear-ended V2. No injuries were reported.
480	No Apparent Injury (O)	05/02/2019	9:22 AM	Rear-end	Daylight	D1:(No improper driving) D2:(Other improper action)	V1 and V2 were traveling EB on Storrow in the right-hand lane. V1 slowed in traffic and V2 slipped on the wet pavement and rear-ended V1. No injuries reported.
481	No Apparent Injury (O)	05/08/2019	11:05 PM	Rear-end	Dark - lighted roadway	D1:(No improper driving) D2:(No improper driving)	Both V1 and V2 were attempting to yield before entering onto Storrow W when V1 rear-ended V2. No reported injuries.
482	No Apparent Injury (O)	05/18/2019	7:09 PM	Angle	Daylight	D1:(Disregarded traffic signs, signals, road markings)	V1 was traveling in the right-hand (right turn only) lane on Charlesgate W and traveled straight. V2 was turning right in the intersection from the middle lane. V1 struck V2. No injuries reported.
483	Suspected Minor Injury (B)	05/21/2019	6:19 AM	Angle	Daylight	D1:(Disregarded traffic signs, signals, road markings) D2:(No improper driving)	V1 ran a red light traveling north through the intersection at Comm N and Charlesgate E. V2 was traveling through a green light going west on Comm N when V1 struck V2. Minor injuries reported.
484	No Apparent Injury (O)	5/23/2019	3:10 PM	Sideswipe, same direction	Not reported		V1 was traveling in the third lane between Commonwealth Ave and Charlesgate E when V1 tried to merge into the left lane. V2 was on the same road in the furthest right lane and also merged to the left, hitting V1 with the front right bumper of V2. No reported injuries.
485	No Apparent Injury (O)	05/30/2019	5:15 PM	Sideswipe, same direction	Daylight	D1:(No improper driving) D2:(No improper driving)	V1 and V2 were on Boylston St outbound at the beginning of Bowker overpass. The rear side of V2 sideswiped the front corner of V1. No injuries reported.
486	Suspected Minor Injury (B)	05/31/2019	7:56 AM	Sideswipe, same direction	Daylight	D1:(Inattention)	V1 was traveling NB on Charlesgate E in the left lane. At the approach to a red light at the intersection w Beacon St, V1 struck a cyclist entering the crosswalk. Minor injuries reported.
487	No Apparent Injury (O)	6/6/2019	2:13 PM	Not reported			V1 was traveling in the middle lane (right turn only lane) on Charlesgate W. V2 was traveling in the far right lane, which is also right turn only. V1 began to turn onto Beacon St while V2 tried to travel straight, striking V1 on the passenger side. No reported injuries.

Crash Data Summary Table  
Jan 2015 - Dec 2020

CRASH NUMBER	Max Injury Status	Crash Date	Crash Time	Manner of Collision (MC)	Light Condition (LC)	Driver Contributing Code (DCC)	Comments
488	No Apparent Injury (O)	06/06/2019	4:35 PM	Rear-end	Daylight	D1:(No improper driving) D2:(No improper driving) D3:(Followed too closely)	V3 was traveling on Storrow E before the Kenmore exit when it slowed due to traffic. V3 rear-ended V2, which then was pushed forward, rear-ending V1. All 3 vehicles were in the right lane. No injuries reported.
489	No Apparent Injury (O)	06/08/2019	9:12 AM	Sideswipe, same direction	Daylight	D1:(No improper driving) D2:(Operating vehicle in erratic, reckless, careless, negligent or aggressive manner)	V1 and V2 were stopped at the intersection of Charlesgate W and Beacon on the Storrow Off-ramp. V2 was in the middle lane and V1 was in the right-hand lane. As both tried to turn right onto Beacon, V2 went into the right lane and collided with V1. No injuries reported.
490	No Apparent Injury (O)	06/12/2019	6:37 PM	Rear-end	Daylight	D1:(Followed too closely) D2:(No improper driving)	V1 and V2 were traveling in the right lane of Storrow W by the Fenway exit when V1 rear-ended V2. V2 slowed in traffic and V1 couldn't stop in time. No injuries reported.
491	No Apparent Injury (O)	06/12/2019	8:45 PM	Single vehicle crash	Dark - lighted roadway	D1:(Driving too fast for conditions)	V1 was making a turn onto Storrow Dr W onramp when it hit the curb on the passenger side, causing the car to hit the guardrail, then the guardrail on the other side of the road. No reported injuries.
492	Possible Injury (C)	06/13/2019	3:55 PM	Rear-end	Daylight	D1:(Followed too closely) D2:(Followed too closely) D3:(No improper driving)	V1, V2, and V3 were traveling on Storrow Dr WB. V3 slows for traffic. V1 doesn't stop in time, and rear-ends V2, which rear-ends V3. Possible injuries reported.
493	No Apparent Injury (O)	06/18/2019	4:40 PM	Rear-end	Daylight	D1:(No improper driving) D2:(No improper driving) D3:(No improper driving) D4:(Followed too closely)	V1, V2, V3, and V4 were traveling on Bowker Overpass Outbound. V1 slows for traffic. V4 doesn't stop in time, and rear-ends V3, which rear-ends V2, which rear-ends V1. No injuries reported.
494	No Apparent Injury (O)	06/20/2019	11:15 AM	Angle	Daylight	D1:(No improper driving) D2:(Wrong side or wrong way)	V1 was traveling WB on Commonwealth N. V1 traveled straight through the intersection with Charlesgate W. V2 was traveling east on Comm Ave S and improperly turned left onto Charlesgate W. V1 struck V2 on its side. No injuries reported.
495	No Apparent Injury (O)	06/21/2019	12:10 PM	Sideswipe, same direction	Daylight	D1:(No improper driving) D2:(Failed to yield right of way)	Coming from the Bowker overpass on the on-ramp to Storrow EB, V1 and V2 were traveling in the left and right lanes respectively. V2 and V1 collided as they merged. No injuries were reported.
496	Possible Injury (C)	06/27/2019	5:42 PM	Rear-end	Daylight	D1:(No improper driving) D2:(Followed too closely)	V1 and V2 were traveling on Storrow EB just east of the Fenway exit. V1 stopped in traffic and V2 rear-ended V1. Minor injuries reported.
497	No Apparent Injury (O)	07/05/2019	10:18 PM	Angle	Dark - lighted roadway	Not Reported	V1 and V2 were on Charlesgate W at the intersection with Beacon St. V1 was in middle lane, and V2 was in the right. V1 and V2 both went to turn right on Beacon St, but hit at an angle while making the turn. No injuries reported.
498	No Apparent Injury (O)	07/08/2019	10:42 PM	Angle	Dark - lighted roadway	D1:(Failed to yield right of way)	A cyclist was traveling west on Beacon St when V1 struck him. V1 failed to stop and give the cyclist right of way before turning. No injuries reported.
499	No Apparent Injury (O)	07/09/2019	7:10 AM	Rear-end	Daylight	D1:(Followed too closely) D2:(No improper driving)	Both V1 and V2 were attempting to yield before entering onto Storrow W when V1 rear-ended V2. No reported injuries.
500	No Apparent Injury (O)	07/12/2019	5:15 PM	Sideswipe, same direction	Daylight	D1:(Failed to yield right of way)	V1 and V2 were traveling EB on Storrow. V2 was in the left lane and V1 was in the right. V1 tried to merge into the left and sideswiped V2. No injuries were reported.
501	No Apparent Injury (O)	07/20/2019	3:15 PM	Sideswipe, same direction	Daylight	D1:(Made an improper turn) D2:(No improper driving)	V1 was traveling in the left lane on Storrow EB and V2 was in the right lane. V1 tried to take the Fenway exit and cut across the path of V2, sideswiping it. No reported injuries.
502	No Apparent Injury (O)	07/25/2019	3:50 PM	Single vehicle crash	Daylight	D1:(Inattention)	V1 was traveling on Storrow W in the left lane and crashed into the island between Storrow W and the Kenmore Exit. No reported injuries.
503	No Apparent Injury (O)	8/2/2019	11:30 AM	Not reported			V1 was traveling on Charlesgate W and stopped at a red light at Beacon St. V1 was in the right lane and V2 was stopped at the same light in the left lane. V2 cut across V1 to turn right on Beacon St and hit the driver's side of V1. No reported injuries.
504	No Apparent Injury (O)	08/04/2019	11:40 PM	Rear-end	Dark - lighted roadway	D1:(Fatigued/asleep) D2:(No improper driving)	V1 and V2 were traveling in the right-hand lane on Commonwealth Ave N coming up on the intersection with Charlesgate E. V1 rear-ended V2. No injuries were reported.

Crash Data Summary Table  
Jan 2015 - Dec 2020

CRASH NUMBER	Max Injury Status	Crash Date	Crash Time	Manner of Collision (MC)	Light Condition (LC)	Driver Contributing Code (DCC)	Comments
505	No Apparent Injury (O)	08/08/2019	6:30 PM	Rear-end	Daylight	D1:(No improper driving) D2:(Other improper action)	V1 was traveling SB on the Bowker Overpass. V2 was merging onto Bowker from the Storrow Dr EB ramp. V2 rear-ended V1. No reported injuries.
506	No Apparent Injury (O)	08/09/2019	5:15 PM	Rear-end	Daylight	D1:(Followed too closely) D2:(No improper driving)	V1, 2, and 3 were traveling in the left-hand lane of Storrow WB. V1 rear-ended V2, which in turn hit V3. No injuries reported.
507	No Apparent Injury (O)	08/09/2019	11:18 PM	Rear-end	Dark - lighted roadway	D1:(Failed to yield right of way) D2:(No improper driving) D3:(No improper driving)	V1 was traveling on Bowker Overpass in the left lane, V2 and V3 in the right lane. V1 tried to merge into the right lane, but struck the front of V3. V2 had stopped in traffic, and V3 struck V2. No reported injuries.
508	Suspected Minor Injury (B)	08/11/2019	12:25 PM	Rear-end	Daylight	D1:(No improper driving) D2:(No improper driving) D3:(Followed too closely)	V3 was traveling on Storrow E before the Kenmore exit when it slowed due to traffic. V3 rear-ended V2, which then was pushed forward, rear-ending V1. All 3 vehicles were in the right lane. Minor injuries reported.
509	No Apparent Injury (O)	08/16/2019	7:58 AM	Rear-end	Daylight	D1:(No improper driving) D2:(No improper driving) D3:(Followed too closely)	V1 was traveling on the onramp from Bowker to Storrow W when it slowed due to traffic. V3 rear-ended V2, which then was pushed forward, rear-ending V1. No injuries reported.
510	No Apparent Injury (O)	08/30/2019	2:31 PM	Rear-end	Daylight	D1:(Followed too closely) D2:(No improper driving) D3:(No improper driving)	V1 was traveling on the onramp from Bowker to Storrow W when it slowed due to traffic. V3 rear-ended V2, which then was pushed forward, rear-ending V1. No injuries reported.
511	No Apparent Injury (O)	09/02/2019	9:35 PM	Rear-end	Dark - lighted roadway	D1:(No improper driving) D2:(No improper driving) D3:(Followed too closely)	V1 was traveling on Storrow W just before the Fenway/Kenmore exits when it slowed due to a tow truck cutting in front of it. V3 rear-ended V2, which then was pushed forward, rear-ending V1. No injuries reported.
512	No Apparent Injury (O)	09/03/2019	10:01 AM	Angle	Daylight	D1:(Disregarded traffic signs, signals, road markings) D2:(No improper driving)	V1 ran a red light traveling north through the intersection at Comm N and Charlesgate E. V2 was traveling through a green light going west on Comm N when V1 struck V2. No injuries reported.
513	No Apparent Injury (O)	09/04/2019	5:15 PM	Sideswipe, same direction	Daylight	D1:(Failure to keep in proper lane or running off road) D2:(No improper driving)	V2 was in the left lane of Storrow Dr WB and V1 was in the right. V1 drifted over to the left lane and sideswiped V2. No reported injuries.
514	Suspected Minor Injury (B)	09/05/2019	3:30 PM	Angle	Daylight	D1:(Operating vehicle in erratic, reckless, careless, negligent or aggressive manner)	V1 and a cyclist were traveling westbound on Beacon St. V1 made a right turn at the intersection with Charlesgate E while the cyclist proceeded straight through, striking the car. Minor injuries on the cyclist were reported.
515	No Apparent Injury (O)	09/06/2019	4:00 PM	Rear-end	Daylight	D1:(No improper driving) D2:(Operating vehicle in erratic, reckless, careless, negligent or aggressive manner)	V2 was traveling behind V1 on Bowker SB. V2 failed to brake, rear-ending V1. No injuries were reported.
516	No Apparent Injury (O)	09/07/2019	1:00 PM	Angle	Daylight	D1:(Disregarded traffic signs, signals, road markings) D2:(No improper driving)	V1 was traveling NB in the right lane on Charlesgate E and failed to stop for a red light at intersection with Beacon St. V2 was traveling WB in the left lane on Beacon St and struck V1 as it wrongfully entered the intersection. No reported injuries.
517	No Apparent Injury (O)	09/07/2019	6:23 PM	Sideswipe, same direction	Daylight	Not Reported	V1 and V2 were on Charlesgate W at the intersection with Beacon St. V1 was in middle lane, and V2 was in the right. V1 and V2 both went to turn right on Beacon St, but hit at an angle while making the turn.
518	Suspected Minor Injury (B)	09/08/2019	8:50 AM	Sideswipe, same direction	Daylight	D1:(No improper driving) D2:(Failed to yield right of way)	V1 and V2 were traveling SB on Charlesgate W turning right at the intersection with Beacon St. V2 was in the right-turn lane, and V2 was in the middle thru lane. V2 sideswiped V1. Injury reported.
519	No Apparent Injury (O)	09/14/2019	9:57 PM	Angle	Dark - lighted roadway	D1:(Disregarded traffic signs, signals, road markings) D2:(No improper driving)	V1 was traveling south on Charlesgate W. V2 was going straight through a green light headed west on Commonwealth. V1 ran a red light and struck V2.
520	No Apparent Injury (O)	9/18/2019	8:57 AM	Not Reported			V1 was traveling in the middle lane on Charlesgate W and tried to turn right onto Beacon St. V2 was in the right turn lane but traveled straight on Charlesgate W. V1 collided with V2. No reported injuries.
521	Non-fatal injury - Incapacitating	09/20/2019	3:30 PM	Angle	Daylight	D1:(No improper driving) D2:(Distracted)	V1 was traveling NB in the right lane on Charlesgate E and failed to stop for a red light at intersection with Beacon St. V2 was traveling WB in the left lane on Beacon St and struck V1 as it wrongfully entered the intersection. D1 was treated for minor injuries.
522	No Apparent Injury (O)	09/27/2019	7:56 AM	Rear-end	Daylight	D1:(Followed too closely) D2:(Followed too closely) D3:(No improper driving)	V2 was traveling on Storrow E before the Kenmore exit when it rear-ended V3 due to distraction. V1 then rear-ended V2. All 3 vehicles were in the right lane. No injuries reported.



Crash Data Summary Table  
Jan 2015 - Dec 2020

CRASH NUMBER	Max Injury Status	Crash Date	Crash Time	Manner of Collision (MC)	Light Condition (LC)	Driver Contributing Code (DCC)	Comments
523	No Apparent Injury (O)	09/27/2019	5:30 PM	Rear-end	Daylight	D1:(Followed too closely) D2:(No improper driving)	V1 and V2 were traveling on Storrow W by the Mass Ave exit. V2 slowed in traffic, and V1 rear-ended V2. No reported injuries.
524	No Apparent Injury (O)	09/28/2019	7:55 PM	Angle	Dark - lighted roadway	Not Reported	V1 was making a left turn from the middle lane of Commonwealth N and V2 was going straight through the intersection with Charlesgate W from the left lane. V1 and V2 collided in the intersection. No reported injuries.
525	No Apparent Injury (O)	10/04/2019	2:50 PM	Rear-end	Daylight	D1:(No improper driving) D2:(Followed too closely)	Both V1 and V2 were attempting to yield before entering onto Storrow W when V1 rear-ended V2. No reported injuries.
526	No Apparent Injury (O)	10/05/2019	9:00 PM	Angle	Dark - lighted roadway	D1:(Failed to yield right of way) D2:(No improper driving)	V1 was coming from Storrow W onto the Bowker Overpass. V2 was merging onto Bowker from Storrow E. V1 tried to merge into the right lane from the left lane, and struck V2 which was already in the right lane. No reported injuries.
527	No Apparent Injury (O)	10/06/2019	2:34 AM	Single vehicle crash	Dark - lighted roadway	D1:(Inattention)	V1 was traveling on Boylston, entering the Bowker overpass NB when he lost control of the vehicle and crashed into the railing between NB and SB. No reported injuries.
528	Possible Injury (C)	10/12/2019	3:53 PM	Rear-end	Daylight	D1:(No improper driving) D2:(Followed too closely)	Both V1 and V2 were attempting to yield before entering onto Storrow W when V1 rear-ended V2. EMS was called to look at people, there were possible injuries.
529	No Apparent Injury (O)	10/12/2019	12:38 PM	Sideswipe, same direction	Daylight	D1:(Inattention) D2:(No improper driving)	V1 was traveling in the right lane of Storrow WB and tried to merge into the left, where V2 already was. V1 sideswiped V2. No reported injuries.
530	No Apparent Injury (O)	10/13/2019	1:30 PM	Rear-end	Daylight	D1:(Followed too closely) D2:(No improper driving) D3:(No improper driving)	V1 ,2, and 3 were traveling on Storrow Eb prior to the Mass Ave. bridge. Traffic slowed; V1 rear-ended V2, which cause V2 to rear-end V3. No reported injuries.
531	No Apparent Injury (O)	10/17/2019	12:52 AM	Single vehicle crash	Dark - lighted roadway	D1:(Disregarded traffic signs, signals, road markings)	V1 was traveling on Storrow W in the left lane and crashed into the island between Storrow W and the Kenmore Exit. No reported injuries.
532	No Apparent Injury (O)	10/19/2019	10:51 AM	Single vehicle crash	Daylight	D1:(Disregarded traffic signs, signals, road markings)	V1, a truck, stopped before merging onto Storrow W due to worry of being too tall. The officer backed V1 up, V1 proceeded to continue forward and hit the bridge. The officer backed V1 up to Mass Ave. No injuries reported.
533	No Apparent Injury (O)	10/19/2019	3:53 AM	Single vehicle crash	Dark - lighted roadway	D1:(Exceeded authorized speed limit)	V1 was headed north from Charlesgate and tried to turn right onto Commonwealth South, but hit the northeast corner of the intersection. No injuries reported.
534	No Apparent Injury (O)	11/07/2019	8:59 PM	Rear-end	Dark - lighted roadway	D1:(No improper driving) D2:(No improper driving) D3:(Followed too closely)	V1 was traveling on the onramp from Bowker to Storrow W when it slowed due to traffic. V3 rear-ended V2, which then was pushed forward, rear-ending V1. No injuries reported.
535	No Apparent Injury (O)	11/10/2019	11:22 AM	Sideswipe, same direction	Daylight	D1:(No improper driving) D2:(Made an improper turn)	V1 attempted to make a left turn from the right lane of Charlesgate E onto Beacon St. V2 was in the left lane of Charlesgate E headed straight. V1 sideswiped V2. No reported injuries.
536	Suspected Minor Injury (B)	43779	8:23 PM	Rear-end	Dark - lighted roadway	Not reported	V1 was stopped at a red light at the intersection of Commonwealth Ave and Charlesgate W. When the light turned green, V1 took a left onto Charlesgate E. V2 rear-ended V1, then proceeded on Charlesgate W. Minor injury sustained.
537	Possible Injury (C)	11/14/2019	4:49 PM	Rear-end	Dusk	D1:(No improper driving) D2:(Followed too closely) D3:(No improper driving)	V1, V2, and V3 were all traveling in the middle lane of Storrow Dr WB, near exit to Mass Ave bridge. V3 slowed for traffic, V2 failed to stop and rear-ended V3. V1 rear-ended V2. No injuries were reported.
538	No Apparent Injury (O)	11/16/2019	3:35 PM	Rear-end	Daylight	D2:(Other improper action)	Both V1 and V2 were attempting to yield before entering onto Storrow W when V1 rear-ended V2. EMS was called to look at people, but no reported injuries.
539	No Apparent Injury (O)	11/16/2019	6:59 PM	Rear-end	Dark - lighted roadway	D1:(No improper driving) D2:(Followed too closely)	Both V1 and V2 were attempting to yield before entering onto Storrow E when V1 rear-ended V2. No reported injuries.
540	Possible Injury (C)	11/17/2019	3:40 PM	Rear-end	Dusk	D1:(No improper driving) D2:(Followed too closely)	Both V1 and V2 were attempting to yield before entering onto Storrow E when V1 rear-ended V2. No reported injuries.
541	No Apparent Injury (O)	11/18/2019	2:13 PM	Rear-end	Daylight	D1:(No improper driving) D2:(Followed too closely)	Both V1 and V2 were attempting to yield before entering onto Storrow W when V1 rear-ended V2. No reported injuries.
542	No Apparent Injury (O)	11/19/2019	9:00 AM	Rear-end	Daylight	D1:(No improper driving) D2:(Followed too closely) D3:(Followed too closely)	V1 was traveling on the onramp from Bowker to Storrow W when it slowed due to traffic. V3 rear-ended V2, which then was pushed forward, rear-ending V1. No injuries reported.

Crash Data Summary Table  
Jan 2015 - Dec 2020

CRASH NUMBER	Max Injury Status	Crash Date	Crash Time	Manner of Collision (MC)	Light Condition (LC)	Driver Contributing Code (DCC)	Comments
543	No Apparent Injury (O)	11/26/2019	11:37 PM	Sideswipe, same direction	Dark - lighted roadway	D1:(Operating vehicle in erratic, reckless, careless, negligent or aggressive manner) D2:(No improper driving)	V1 was traveling east on Comm Ave S in the right lane, V2 was in the middle lane. Both attempted to turn left on Charlesgate E; V2 sideswiped V1. No reported injuries.
544	No Apparent Injury (O)	11/26/2019	6:15 PM	Sideswipe, same direction	Dark - lighted roadway	Not reported	V1 and V2 were on Boylston St outbound at the beginning of Bowker overpass. The rear side of V2 sideswiped the front corner of V1. No injuries reported.
545	No Apparent Injury (O)	11/29/2019	1:00 PM	Sideswipe, same direction	Daylight	D1:(No improper driving) D2:(Failed to yield right of way)	V1 and V2 were traveling SB on Charlesgate W turning right at the intersection with Beacon St. V2 was in the right-turn lane, and V2 was in the middle thru lane. V2 sideswiped V1. No injury reported.
546	Possible Injury (C)	12/09/2019	4:00 PM	Sideswipe, same direction	Daylight	D1:(Other improper action) D2:(No improper driving)	V1 and V2 were on Storrow WB in the middle lane prior to the Fenway/Kenmore exits. V2 took the exit, and V1 tried to merge in later, but struck V2. Minor injuries reported.
547	No Apparent Injury (O)	12/12/2019	7:25 AM	Rear-end	Daylight	D1:(Followed too closely) D2:(No improper driving) D3:(No improper driving)	V1 was traveling on the onramp from Bowker to Storrow W when it slowed due to traffic. V3 rear-ended V2, which then was pushed forward, rear-ending V1. No injuries reported.
548	No Apparent Injury (O)	12/13/2019	8:07 AM	Rear-end	Daylight	D1:(Followed too closely) D2:(No improper driving)	Both V1 and V2 were attempting to yield before entering onto Storrow W when V1 rear-ended V2. No reported injuries.
549	No Apparent Injury (O)	12/13/2019	4:51 PM	Not reported			V1 was traveling in the middle lane on Charlesgate W and was struck on the passenger side by V2. V1 was trying to turn right onto Beacon St. V2 was traveling straight on Charlesgate W in the righthand lane. No reported injuries.
550	Non-fatal injury - Non-incapacitating	12/13/2019	4:56 PM	Angle	Dark - lighted roadway	D1:(Unknown) D2:(Unknown)	V1 was turning right from the left lane of Charlesgate W at Beacon. V2 was continuing straight from the middle lane; they collided at an angle. Injuries reported.
551	No Apparent Injury (O)	12/14/2019	7:16 PM	Sideswipe, same direction	Dark - lighted roadway	D1:(Failure to keep in proper lane or running off road) D2:(No improper driving)	V1 and V2 were traveling on Storrow W prior to the Fenway/Kenmore exits. V1 merged to the right, and sideswiped V2. No injuries reported.
552	No Apparent Injury (O)	12/21/2019	12:41 PM	Not reported		Not Reported	V1 was traveling on Commonwealth Ave in the right lane was V2 struck the driver's side door and front bumper. V2 was changing lanes from the middle to the right. No reported injuries.
553	No Apparent Injury (O)	12/22/2019	9:15 AM	Single vehicle crash	Daylight	D1:(Disregarded traffic signs, signals, road markings) D2:(No improper driving)	V1, a truck, went through the underpass it did not fit under at Mass Ave, and the transformers being carried on the vehicle fell and struck V2. No injuries reported.
554	No Apparent Injury (O)	12/31/2019	4:02 PM	Angle	Dusk	D1:(Disregarded traffic signs, signals, road markings) D2:(No improper driving)	V1 was traveling east on Comm Ave S in the right lane, V2 was turning left from the left lane onto Comm Ave S. V1 drifted towards the second travel lane, and the vehicles struck at an angle. No reported injuries.
555	Suspected Minor Injury (B)	01/02/2020	7:17 AM	Sideswipe, same direction	Daylight	Not Reported	V1 was traveling in the right lane of Storrow WB and tried to merge into the left, where V2 already was. V1 sideswiped V2, causing V2 to strike the guardrail. No reported injuries.
556	No Apparent Injury (O)	01/03/2020	6:23 PM	Rear-end	Dark - lighted roadway	D2:(Followed too closely)	V2 was traveling on Storrow E before the Kenmore exit when it rear-ended V1 due to being too close. V3 then rear-ended V2, V4 rear-ended V3, and V4 then rear-ended V5. All vehicles were in the left lane. No injuries reported.
557	No Apparent Injury (O)	01/09/2020	4:21 PM	Angle	Daylight	D1:(Disregarded traffic signs, signals, road markings) D2:(No improper driving)	V1 ran a red light headed south on Charlesgate W at the intersection with Comm Ave S. V2 was traveling straight through on Comm Ave S, and struck the side of V1. No reported injuries.
558	No Apparent Injury (O)	01/15/2020	8:40 AM	Rear-end	Daylight	D1:(No improper driving) D2:(Followed too closely)	Both V1 and V2 were attempting to yield before entering onto Storrow W when V1 rear-ended V2. No reported injuries.
559	Possible Injury (C)	01/16/2020	7:11 PM	Rear-end	Dark - lighted roadway	D1:(Followed too closely) D2:(Followed too closely) D3:(No improper driving)	V1 was traveling on the Bowker Overpass SB when it slowed due to traffic. V3 rear-ended V2, which then was pushed forward, rear-ending V1. Possible injury occurred.
560	Suspected Minor Injury (B)	01/17/2020	9:19 PM	Angle	Dark - lighted roadway	D1:(Disregarded traffic signs, signals, road markings) D2:(No improper driving)	V2 was traveling westbound on Comm Ave W, and V1 was traveling North on Charlesgate E. As V2 passed through, it was struck by V1 on the side. Injuries reported.
561	No Apparent Injury (O)	01/21/2020	10:20 AM	Angle	Daylight	Not Reported	V2 was traveling westbound on Comm Ave W, and V1 was traveling North on Charlesgate E. V1 and V2 struck at an angle, causing V2 to crash into a traffic pole on the opposite corner. Injuries reported.

Crash Data Summary Table  
Jan 2015 - Dec 2020

CRASH NUMBER	Max Injury Status	Crash Date	Crash Time	Manner of Collision (MC)	Light Condition (LC)	Driver Contributing Code (DCC)	Comments
562	Possible Injury (C)	01/21/2020	1:45 PM	Rear-end	Daylight	D1:(Followed too closely) D2:(No improper driving) D3:(No improper driving)	V1, 2, and 3 were traveling in the middle lane of Storrow WB. V1 rear-ended V2, which in turn hit V3. Minor injuries reported.
563	No Apparent Injury (O)	01/23/2020	6:54 PM	Single vehicle crash	Dark - lighted roadway	Not Reported	V1 tried to avoid a pothole and struck the barrier on the right. No reported injuries.
564	No Apparent Injury (O)	01/25/2020	7:18 PM	Rear-end	Dark - lighted roadway	D1:(Followed too closely) D2:(No improper driving)	V2 was traveling behind V1 on Bowker SB in the right lane. V2 failed to brake, rear-ending V1. No injuries were reported.
565	No Apparent Injury (O)	01/26/2020	5:30 PM	Sideswipe, same direction	Dusk	Not Reported	V1 and V2 were merging with Storrow EB coming from the Charlesgate ramp. V2 merged into the center lane, but V1 was already there so they sideswiped. No reported injuries.
566	No Apparent Injury (O)	01/27/2020	2:10 AM	Single vehicle crash	Dark - lighted roadway	D1:(Exceeded authorized speed limit)	V1 was traveling south on Charlesgate W and crashed into the trees on the right side. No reported injuries.
567	No Apparent Injury (O)	02/11/2020	10:42 AM	Sideswipe, same direction	Daylight	D1:(Failed to yield right of way) D2:(No improper driving)	V1 was merging onto Bowker from Storrow EB and V2 was coming from Storrow WB. V1 failed to yield and sideswiped V2. No reported injuries.
568	No Apparent Injury (O)	02/11/2020	3:15 PM	Rear-end	Daylight	D1:(No improper driving) D2:(No improper driving) D3:(Followed too closely)	V1, V2, and V3 were traveling on Storrow Dr WB. V3 slows for traffic. V1 doesn't stop in time, and rear-ends V2, which rear-ends V3. No injuries reported.
569	No Apparent Injury (O)	02/12/2020	10:40 PM	Single vehicle crash	Dark - lighted roadway	D1:(Disregarded traffic signs, signals, road markings)	V1 jerked the wheel and drove to the right while traveling on the Storrow WB onramp from Bowker Overpass. V1 crashed into the guardrail. No reported injuries.
570	No Apparent Injury (O)	02/14/2020	1:15 PM	Rear-end	Daylight	D1:(Followed too closely)	Both V1 and V2 were attempting to yield before entering onto Storrow W when V1 rear-ended V2. No reported injuries.
571	No Apparent Injury (O)	02/15/2020	8:12 PM	Rear-end	Dark - lighted roadway	D1:(No improper driving) D2:(Inattention)	V1 and V2 were traveling on Bowker Overpass NB. V2 was distracted and did not have time to stop, thus rear-ending V1. No injuries reported.
572	No Apparent Injury (O)	02/25/2020	6:20 PM	Rear-end	Dark - roadway not lighted	D1:(No improper driving) D2:(Followed too closely)	V2 was traveling behind V1 on Bowker SB in the left lane. V2 failed to brake, rear-ending V1. No injuries were reported.
573	No Apparent Injury (O)	03/01/2020	12:30 PM	Sideswipe, same direction	Daylight	D1:(Failure to keep in proper lane or running off road) D2:(No improper driving)	V1 and V2 were traveling in the left and right hand lanes of Storrow WB, respectively. V2 took the Fenway Kenmore exit, and V1 cut across them to get in the left lane, sideswiping V2. No reported injuries.
574	No injury	03/04/2020	11:16 AM	Sideswipe, same direction	Daylight	D1:(Unknown) D2:(Unknown)	V1 and V2 were on Charlesgate W at the intersection with Beacon St. V1 was in middle lane, and V2 was in the right. bV1 and V2 both went to turn right on Beacon St, but hit at an angle while making the turn.
575	No Apparent Injury (O)	03/10/2020	4:50 PM	Rear-end	Daylight	D1:(Other improper action) D2:(No improper driving)	V1 and V2 were on the off-ramp from Storrow Drive EB to Bowker overpass. V2 slowed in traffic and V1 rear-ended V2. No injuries were reported.
576	No Apparent Injury (O)	03/12/2020	9:30 AM	Sideswipe, same direction	Daylight	D1:(Swerving or avoiding due to wind, slippery surface, vehicle, object, non-motorist in roadway, etc) D2:(No improper driving)	V1 was in the right lane of Storrow WB and V2 was in the left lane. A third vehicle failed to yield when merging onto Storrow WB from the Charlesgate onramp. V1 swerved to avoid, and sideswiped V2. No reported injuries.
577	No Apparent Injury (O)	03/12/2020	4:24 PM	Sideswipe, same direction	Daylight	D1:(No improper driving) D2:(Failed to yield right of way)	V1 and V2 were on Charlesgate W at the intersection with Beacon St. V1 was in middle lane, and V2 was in the right. V1 and V2 both went to turn right on Beacon St, but hit at an angle while making the turn.
578	Possible Injury (C)	03/18/2020	11:45 PM	Single vehicle crash	Dark - lighted roadway	Not Reported	A cyclist was traveling on Comm Ave S when V1 ran a red light headed north on Charlesgate E and struck him. V1 failed to stop and give the cyclist right of way. Minor injuries reported.
579	No Apparent Injury (O)	03/19/2020	3:31 PM	Rear-end	Daylight	D2:(No improper driving) D3:(No improper driving)	V1,2, and 3 were traveling on Storrow WB prior to the Mass Ave off-ramp in the left, middle, and right lanes respectively. V1 tried to merge into the middle lane, striking V2, which was pushed into V3, which was pushed into the guardrail. No reported injuries.
580	No Apparent Injury (O)	03/20/2020	6:00 AM	Single vehicle crash	Dark - lighted roadway	D1:(Failure to keep in proper lane or running off road)	V1 was traveling on Storrow W in the left lane and crashed into the island between Storrow W and the Kenmore Exit. No reported injuries.
581	No Apparent Injury (O)	03/20/2020	6:12 PM	Rear-end	Daylight	D1:(No improper driving) D2:(No improper driving)	A cyclist cut in front of V1 traveling NB on Mass Ave by Storrow. V1 had to brake to avoid hitting the cyclist, and V2, traveling behind V1, subsequently rear-ended V1. No reported injuries.
582	No Apparent Injury (O)	03/27/2020	11:25 PM	Single vehicle crash	Dark - lighted roadway	Not Reported	V1 was taking the Kenmore exit off of Storrow EB and struck the curb with their left front tire. No reported injuries.

Crash Data Summary Table  
Jan 2015 - Dec 2020

CRASH NUMBER	Max Injury Status	Crash Date	Crash Time	Manner of Collision (MC)	Light Condition (LC)	Driver Contributing Code (DCC)	Comments
583	Suspected Minor Injury (B)	03/28/2020	3:10 PM	Angle	Daylight	D1:(No improper driving) D2:(Disregarded traffic signs, signals, road markings)	V1 was traveling EB on Comm Ave and V2 was traveling SB on Charlesgate W. V1 ran a red light and collided with V2. Minor injuries were reported.
584	No Apparent Injury (O)	04/03/2020	11:53 AM	Single vehicle crash	Daylight	D1:(Driving too fast for conditions)	V1 spun out of control on Storrow EB by the Fenway exit and struck the guardrail. No reported injuries.
585	No Apparent Injury (O)	04/16/2020	2:27 PM	Sideswipe, same direction	Daylight	D1:(Visibility obstructed) D2:(No improper driving)	V1 was merging onto Storrow WB from Bowker overpass and V2 was traveling in the right lane of Storrow WB. V1 failed to yield and sideswiped V2. No reported injuries.
586	No Apparent Injury (O)	05/12/2020	2:56 PM	Angle	Daylight	D1:(No improper driving) D2:(Disregarded traffic signs, signals, road markings)	V1 was traveling EB on Comm Ave and V2 was traveling SB on Charlesgate W. V2 ran a red light and collided with V1. No injuries were reported.
587	No Apparent Injury (O)	05/22/2020	12:54 PM	Angle	Daylight	D1:(Disregarded traffic signs, signals, road markings) D2:(No improper driving)	V1 was headed south on Charlesgate W at the intersection with Comm Ave S. V2 was traveling straight through on Comm Ave S, and struck the side of V1. No reported injuries.
588	No Apparent Injury (O)	06/02/2020	6:30 AM	Rear-end	Daylight	D1:(No improper driving) D2:(No improper driving)	V1 and V2 were driving on the off ramp from Storrow WB to Fenway. A goose entered the road, causing V2 to break. V1 also tried to stop, but rear-ended V2.
589	No Apparent Injury (O)	06/05/2020	7:15 AM	Single vehicle crash	Daylight	D1:(Disregarded traffic signs, signals, road markings)	V1, a truck, went through the underpass it did not fit under at Mass Ave. No injuries reported.
590	No Apparent Injury (O)	06/08/2020	6:26 PM	Single vehicle crash	Daylight	D1:(No improper driving)	V1 was traveling WB on Beacon St, and turned right onto Storrow WB on-ramp. V1 swerved to avoid hitting a cyclist, but crashed into a light post when correcting his vehicle. No injuries reported.
591	Non-fatal injury - Possible	07/06/2020	1:44 PM	Angle	Daylight	D1:(No improper driving) D2:(Disregarded traffic signs, signals, road markings),(Wrong side or wrong way)	V1 was traveling on Comm Ave and had a greenlight at the intersection with Charlesgate W. V2 drove the wrong way on Charlesgate, and collided with V1. Minor injuries reported.
592	Suspected Minor Injury (B)	07/16/2020	2:15 PM	Angle	Daylight	D1:(Inattention)	A cyclist was traveling SB in the NB bike lane on Mass Ave, and was struck by V1, which was pulling onto Mass Ave from the Storrow off-ramp. Possible injuries reported.
593	No Apparent Injury (O)	07/22/2020	1:35 PM	Rear-end	Daylight	D1:(No improper driving) D2:(No improper driving) D3:(Followed too closely)	V1,2, and 3 were traveling on Storrow WB prior to the Fenway exit. V1 slowed, V3 rear-ended V2, which pushed V2 into V1. No reported injuries.
594	No Apparent Injury (O)	07/22/2020	11:22 AM	Single vehicle crash	Daylight	D1:(Disregarded traffic signs, signals, road markings)	A truck ignored the signs and the top was struck at the Mass Ave bridge while traveling EB on Charlesgate E. No injuries reported.
595	Suspected Serious Injury (A)	07/27/2020	10:48 PM	Single vehicle crash	Dusk	D1:(No improper driving)	Motorcyclist traveling on Storrow WB by the Fenway on-ramp lost control and struck the guardrail on the left side. Injuries reported.
596	No Apparent Injury (O)	07/31/2020	4:25 PM	Rear-end	Daylight	D1:(Other improper action) D2:(No improper driving) D3:(No improper driving)	V1, 2, and 3 were traveling on Storrow WB. V3 slowed, V2 rear-ended V3, and V1 subsequently rear-ended V2. No reported injuries.
597	No Apparent Injury (O)	08/03/2020	5:48 PM	Angle	Daylight	D1:(Disregarded traffic signs, signals, road markings) D2:(No improper driving)	V1 was traveling NB in the right lane on Charlesgate E and failed to stop for a red light at intersection with Beacon St. V2 was traveling WB in the left lane on Beacon St and struck V1 as it wrongfully entered the intersection. No injuries reported
598	No Apparent Injury (O)	08/07/2020	5:51 AM	Single vehicle crash	Dawn	D1:(Disregarded traffic signs, signals, road markings)	V1, a truck, stopped before merging onto Storrow W due to worry of being too tall. The officer backed V1 up, V1 proceeded to continue forward and hit the bridge. The officer backed V1 up to Mass Ave. No injuries reported.
599	No Apparent Injury (O)	09/03/2020	7:35 AM	Single vehicle crash	Daylight		V1 was taking the Kenmore exit off of Storrow EB and struck the curb with their right. No reported injuries.
600	No Apparent Injury (O)	09/03/2020	7:25 AM	Single vehicle crash	Daylight	D1:(Driving too fast for conditions)	V1 was taking the Kenmore exit off of Storrow EB and struck the curb with their right. No reported injuries.
601	No Apparent Injury (O)	09/06/2020	8:50 PM	Rear-end	Dark - roadway not lighted	D1:(No improper driving) D2:(Followed too closely)	V1 and 2 were traveling on the off ramp to Fenway/Kenmore from Storrow WB. As they approached Bowker Overpass, they were in the right lane and V2 rear-ended V1. No reported injuries.
602	No Apparent Injury (O)	09/07/2020	7:19 PM	Angle	Dark - lighted roadway	D1:(Disregarded traffic signs, signals, road markings) D2:(No improper driving)	V1 was traveling NB in the right lane on Charlesgate E and went through a green light at intersection with Beacon St. V2 was traveling WB on Beacon St and struck V1 as V2 wrongfully entered the intersection. No injuries reported
603	No Apparent Injury (O)	09/18/2020	1:50 AM	Single vehicle crash	Dark - lighted roadway	D1:(Operating vehicle in erratic, reckless, careless, negligent or aggressive manner)	V1 was traveling on Storrow Dr EB from Charlesgate E when the driver struck the guardrail on the left side. No reported injuries.



Crash Data Summary Table  
Jan 2015 - Dec 2020

CRASH NUMBER	Max Injury Status	Crash Date	Crash Time	Manner of Collision (MC)	Light Condition (LC)	Driver Contributing Code (DCC)	Comments
604	No Apparent Injury (O)	09/18/2020	7:20 PM	Rear-end	Dark - roadway not lighted	D1:(Inattention) D2:(No improper driving)	V2 was traveling behind V1 on Bowker SB in the left lane. V2 failed to brake, rear-ending V1. No injuries were reported.
605	No Apparent Injury (O)	09/25/2020	7:20 PM	Single vehicle crash	Dark - lighted roadway	D1:(No improper driving)	A motorcyclist was on the Fenway ramp and fell. No injuries reported.
606	No Apparent Injury (O)	09/30/2020	9:30 AM	Single vehicle crash	Daylight	D1:(Driving too fast for conditions)	V1 lost control while driving on Storrow EB prior to the Fenway/Kenmore exits. V1 struck the right guardrail, then the left guardrail. No reported injuries.
607	No Apparent Injury (O)	10/09/2020	3:08 PM	Sideswipe, opposite direction	Not reported	D1:(Disregarded traffic signs, signals, road markings) D2:(No improper driving)	V1 was traveling NB (the wrong way) on Charlesgate W and collided with V2 in the intersection of Charlesgate W and Comm Ave N. V was traveling Sb and turning right onto Comm Ave N. No injuries reported.
608	No Apparent Injury (O)	10/14/2020	9:41 PM	Rear-end	Dark - lighted roadway	D1:(No improper driving) D2:(Inattention)	V1 and V2 were traveling on Storrow EB before the Fenway/Kenmore exits in the left lane. V2 rear-ended V1. No injuries reported.
609	No Apparent Injury (O)	10/16/2020	1:50 AM	Sideswipe, same direction	Dark - roadway not lighted	Not Reported	V1 and V2 were traveling east on Storrow Dr. V1 was in the right lane, and V2 sideswept V1. No reported injuries.
610	No Apparent Injury (O)	10/16/2020	4:00 PM	Rear-end	Daylight	D1:(No improper driving) D2:(Followed too closely)	V1 and V2 were traveling in the right lane on Storrow Dr WB right after the Mass Ave bridge. V2 rear-ended V1. No reported injuries.
611	Suspected Minor Injury (B)	10/25/2020	:45	Single vehicle crash	Dark - lighted roadway	D1:(Physical impairment)	V1 was traveling on the Bowker overpass on-ramp from Fenway to Storrow WB. V1 veered to the right and struck the guardrail. Minor injuries reported.
612	No Apparent Injury (O)	11/01/2020	5:26 PM	Rear-end	Dark - lighted roadway	D2:(No improper driving) D3:(Followed too closely)	V1 was traveling on the onramp from Bowker to Storrow W when it slowed due to traffic. V3 rear-ended V2, which then was pushed forward, rear-ending V1. No injuries reported.
613	No Apparent Injury (O)	11/01/2020	3:20 AM	Single vehicle crash	Dark - lighted roadway	D1:(Driving too fast for conditions)	V1 was taking the Kenmore exit off of Storrow EB and struck the curb with their left front tire. No reported injuries.
614	No Apparent Injury (O)	11/03/2020	7:40 AM	Rear-end	Daylight	D1:(No improper driving) D2:(Followed too closely)	V1 and V2 both traveling in left lane on Storrow Dr EB near exit to Fenway. V1 slowed down for traffic and V2 rear-ended V1. No injuries were reported.
615	No Apparent Injury (O)	11/11/2020	3:20 PM	Angle	Daylight	D1:(No improper driving) D2:(Failed to yield right of way)	V1 and V2 were traveling on Storrow WB just prior to the onramp from Bowker. V2 was in the right lane and tried to merge to the left where V1 was, sideswiping V1. No reported injuries.
616	No Apparent Injury (O)	11/12/2020	6:08 AM	Sideswipe, same direction	Daylight	D1:(No improper driving) D3:(No improper driving)	V2 and V3 were driving in the left lane of Storrow EB, V1 was in the right lane. V2 sideswept V1, causing V3 to swerve and rear-end V1. No reported injuries.
617	No Apparent Injury (O)	11/16/2020	9:27 AM	Single vehicle crash	Daylight	D1:(Disregarded traffic signs, signals, road markings) D2:(No improper driving)	V1, a truck, was traveling on Storrow Dr WB and took the Fenway Kenmore exit. The top of the truck hit the overpass and debris from the truck hit the car behind. No injuries reported.
618	No Apparent Injury (O)	11/16/2020	4:44 PM	Sideswipe, same direction	Daylight	D1:(No improper driving) D2:(Failed to yield right of way)	V1 and V2 were traveling on Storrow WB just prior to the Mass Ave exit. V2 shifted from the right lane to the left lane, where V1 was. V2 sideswept V1, sending them both into the left side guardrail. No reported injuries.
619	No Apparent Injury (O)	11/20/2020	7:55 PM	Rear-end	Dark - lighted roadway	Not Reported	Both V1 and V2 were attempting to yield before entering onto Storrow W when V1 rear-ended V2. No reported injuries.
620	No Apparent Injury (O)	11/26/2020	3:10 PM	Single vehicle crash	Daylight	D1:(Driving too fast for conditions)	V1 was traveling east on Storrow between the Fenway and Kenmore exits. The operator lost control of the vehicle and crashed into the right hand guardrail. No reported injuries.
621	No Apparent Injury (O)	12/09/2020	8:41 AM	Rear-end	Daylight	Not Reported	V1 and V2 were traveling east on Storrow between the Fenway and Kenmore exits. V1 rear-ended V2. No reported injuries.
622	No Apparent Injury (O)	12/10/2020	9:14 AM	Rear-end	Daylight	D1:(No improper driving) D2:(No improper driving)	V1 and V2 were traveling west on Storrow by the Fenway/ Kenmore exit. V1 rear-ended V2. No reported injuries.
623	Possible Injury (C)	12/28/2020	7:08 AM	Rear-end	Dawn	D1:(No improper driving) D2:(No improper driving) D3:(Driving too fast for conditions)	V1,2, and 3 were traveling in the right hand lane of Bowker by the Charlesgate on-ramp. V3 rear-ended V2, causing V2 to rear-end V1. Minor injuries reported.



HOWARD STEIN HUDSON

Engineers + Planners

## Appendix E

### Crash Rate Worksheets

## INTERSECTION CRASH RATE WORKSHEET

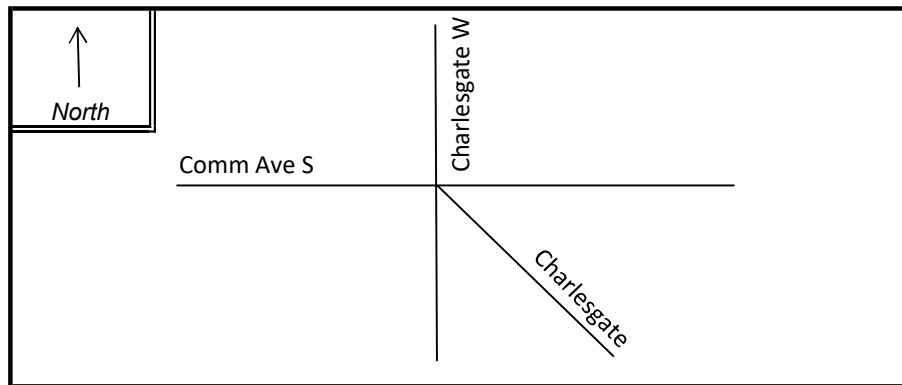
CITY/TOWN : Boston COUNT DATE : 6/6/2023  
 DISTRICT : 6 UNSIGNALIZED : ☐ SIGNALIZED : ☒

### ~ INTERSECTION DATA ~

MAJOR STREET : Commonwealth Avenue South

MINOR STREET(S) : Charlesgate West

**INTERSECTION  
DIAGRAM**  
(Label Approaches)



### PEAK HOUR VOLUMES

APPROACH :	1	2	3	4	5	Total Peak Hourly Approach Volume
DIRECTION :	SB	EB				
PEAK HOURLY VOLUMES (PM) :	586	1,192				1,778

" K " FACTOR :

**0.054**

INTERSECTION ADT ( V ) = TOTAL DAILY  
APPROACH VOLUME :

**32,926**

TOTAL # OF CRASHES :

45

# OF  
YEARS :

6

AVERAGE # OF CRASHES  
PER YEAR ( A ) :

**7.50**

CRASH RATE CALCULATION :

**0.62**

RATE =  $\frac{(A * 1,000,000)}{(V * 365)}$

Comments : MassDOT Average Crash Rate: S=0.71, K Factor from "Storrow Drive Westbound Off-Ramp onto Charlesgate W" ATR

Project Title & Date: Bowker over I-90 Bridge

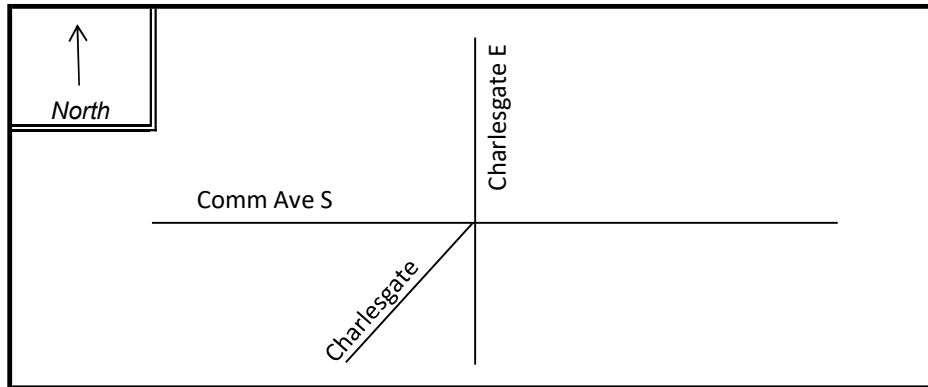
## INTERSECTION CRASH RATE WORKSHEET

CITY/TOWN : Boston COUNT DATE : 6/6/2023  
 DISTRICT : 6 UNSIGNALIZED : ☐ SIGNALIZED : ☒

~ INTERSECTION DATA ~

MAJOR STREET : Commonwealth Avenue South  
 MINOR STREET(S) : Charlesgate East

INTERSECTION  
 DIAGRAM  
 (Label Approaches)



PEAK HOUR VOLUMES

APPROACH :	1	2	3	4	5	Total Peak Hourly Approach Volume
DIRECTION :	NB	EB	NEB			
PEAK HOURLY VOLUMES (PM) :	109	1,286	624			2,019

" K " FACTOR :

0.052

INTERSECTION ADT ( V ) = TOTAL DAILY APPROACH VOLUME :

38,827

TOTAL # OF CRASHES :

26

# OF YEARS :

6

AVERAGE # OF CRASHES PER YEAR ( A ) :

4.33

CRASH RATE CALCULATION :

0.31

RATE =  $\frac{(A * 1,000,000)}{(V * 365)}$

Comments : MassDOT Average Crash Rate: S=0.71, K Factor from "Ramp from Beacon Street to Storrow Dr EB" ATR

Project Title & Date: Bowker over I-90 Bridge

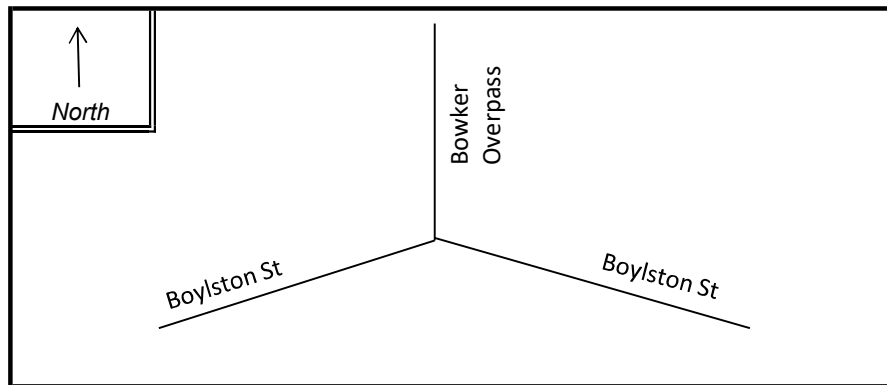
## INTERSECTION CRASH RATE WORKSHEET

CITY/TOWN : Boston COUNT DATE : 6/6/2023  
 DISTRICT : 6 UNSIGNALIZED : ☐ SIGNALIZED : ☒

### ~ INTERSECTION DATA ~

MAJOR STREET : Boylston St  
 MINOR STREET(S) : Charlesgate Overpass

**INTERSECTION  
DIAGRAM**  
(Label Approaches)



**PEAK HOUR VOLUMES**

APPROACH :	1	2	3	4	5	Total Peak Hourly Approach Volume
DIRECTION :	SB	EB	WB			
PEAK HOURLY VOLUMES (PM) :	2,178	1,238	1,112			4,528

" K " FACTOR :

**0.065**

INTERSECTION ADT ( V ) = TOTAL DAILY  
APPROACH VOLUME :

**69,662**

TOTAL # OF CRASHES :

15

# OF  
YEARS :

6

AVERAGE # OF CRASHES  
PER YEAR ( A ) :

**2.50**

**CRASH RATE CALCULATION :**

**0.10**

RATE =  $\frac{(A * 1,000,000)}{(V * 365)}$

Comments : MassDOT Average Crash Rate: S=0.71, K Factor from "Charlesgate Overpass, between Boylston St & Comm Ave Ramps SB" ATR

Project Title & Date: Bowker over I-90 Bridge



## SEGMENT CRASH RATE WORKSHEET

CITY/TOWN : Boston COUNT DATE : 6/6/2023 & 6/7/2023

DISTRICT : 6

### ~ SEGMENT DATA ~

ROADWAY NAME: Bowker Overpass

START POINT: About 100 feet north of Bowker/Boylston Street intersection

END POINT: Bowker Viaduct merge/diverge to/from Storrow Drive EB/WB

FUNCTIONAL CLASSIFICATION OF ROADWAY: Urban Principal Arterial

### ROADWAY DIAGRAM (LABEL ROADWAY AND CROSS STREETS)



### AVERAGE DAILY TRAFFIC

SEGMENT LENGTH IN MILES ( **L** ): **0.18**

AVERAGE DAILY TRAFFIC VOLUME ( **V** ): **55,887**

TOTAL # OF CRASHES:

**58**

# OF  
YEARS :

**6**

AVERAGE # OF CRASHES  
PER YEAR ( **A** ) :

**9.67**

CRASH RATE CALCULATION :

**2.63**

RATE =

$$\frac{(A * 1,000,000)}{(L * V * 365)}$$

Comments : MassDOT Average Crash Rate - 3.58

Project Title & Date: Bowker over I-90 Bridge

# STAFF SUMMARY

☐ Secretary Approval

☒ MassDOT Board Approval

Prepared by: Steven E. McLaughlin

Department:  
Highway Division

Manager:  
Michael O'Dowd

email:  
Michael.odowd@dot.state.ma.us

Telephone:  
(617)-910-8564

**Contract No./Subject:** 127762-606496 Boston- Bridge Superstructure Replacement and Widening, B-16-052, Bowker Overpass Over I-90, MBTA and Ipswich Street

Date Prepared:  
2/28/2025

## Implications

☒ Capital Budget

☐ Operating Budget

☐ Legal

☐ Other

### **PURPOSE:**

The purpose of this Staff Summary is to request that the Board of Directors authorize and approve the Secretary/CEO, or her designee, to execute MassDOT Contract No. 127762-606496 Boston- Bridge Superstructure Replacement and Widening, B-16-052, Bowker Overpass Over I-90, MBTA and Ipswich Street, for Highway Construction, with Barletta Heavy Division, Inc., for the amount of \$83,000,000.25 for a total duration, not to exceed, 1712 days (4 years and 9 months) from Notice to Proceed (NTP).

### **TOTAL PROGRAM BUDGET:**

The project has a total budget of \$103,632,120.27, which includes the following:

Bid Amount	\$83,900,000.25
Contingencies	\$8,391,120.02
Test Pit Excavation	\$400,000
Specialty Services	\$2,000,000.00
Railroad	\$4,937,000.00
Traffic Police	\$4,000,000.00
Trainees	\$4,000.00
<b>Total</b>	<b>\$103,632,120.27</b>

**DISCUSSION:** This Project includes a Bridge Superstructure Replacement with Widening and Related Work. The award of Contract No. 127762-606496 Boston- Bridge Superstructure Replacement and Widening, B-16-052, Bowker Overpass Over I-90, MBTA and Ipswich Street, will address immediate needs to replace the deteriorated Bridge infrastructure and pavement, improve deficient pedestrian and bicycle accommodations while enhancing safety, and reduce ongoing maintenance costs with the demolition and removal of the ramp over the Muddy River.

B-16-052 was originally constructed in 1965 and consists of four simple span rolled beams with a composite concrete deck. The piers are reinforced concrete column and wall piers on concrete filled pipe piles. The abutment is supported on concrete filled pipe piles and supports a concrete tee beam approach structure. The overall condition of the bridge is poor.

The roadway work is comprised of excavation, borrow, grading, installation of full depth hot mix asphalt pavement, pavement milling and overlay, demolition and construction of medians as required at intersections, installation of granite curb, pavement markings, installation of new roadway drainage, construction of underground utilities, installation of traffic signals, extensive landscaping, a new shared-use path for non-motorized traffic, and related work.

**Contract No./Subject:** 127762-606496 Boston- Bridge Superstructure Replacement and Widening, B-16-052, Bowker Overpass Over I-90, MBTA and Ipswich Street

Prepared by: Steven E. McLaughlin  
Date: 2/28/2025

**PROCUREMENT:**

On August 17, 2024, the Highway Division advertised this contract for bids. On January 28, 2025, the Highway Division opened bids for this contract and two (2) bids were received. Barletta Heavy Division Inc. was the lowest responsible and eligible bidder with a bid price of **\$83,900,000.25**.

The bids were reviewed by engineers in the Construction, Construction Contracts and Project Management Sections. The Highway Division has accepted the bid submitted by Barletta Heavy Division Inc., which at **\$83,900,000.25** is 12.48% higher than the office estimate of **\$74,591,693.73**.

The following is the list of bidders with the corresponding bid prices:

Barletta Heavy Division Inc.	\$83,900,000.25
J. F. White Contracting Co.	\$97,287,046.24

Disadvantaged Business Enterprise (“DBE”) participation is required. The DBE requirement for this Project is 12.05%. MassDOT’s Office for Diversity and Civil Rights has reviewed the DBE information included in the Proposal of the chosen bidder and recommends award of the DBB Contract to this team.

**FINANCIAL IMPACT/BUDGET SOURCE:**

This action is funded through Federal Aid – Next Generation Bridge (GANs) Funding, which is 80% Federal Aid-and (NFA) – Next Generation Bridge GANs. All funding necessary for the construction of the project is provided in the FY2025– FY2029 MassDOT Capital Investment Plan. There will be no potential projects placed at risk with the approval of this request by the MassDOT Board of Directors.

**FUTURE ANTICIPATED AUTHORIZATIONS:**

N/A

**RECOMMENDATIONS:**

It is recommended that the Board of Directors authorize the Secretary, or her designee, to award and execute MassDOT Contract No. 127762 titled Bridge Superstructure Replacement and Widening, B-16-052, Bowker Overpass Over I-90, MBTA and Ipswich Street, with Barletta Heavy Division, Inc., in a form approved by the General Counsel, in the amount of **\$83,900,000.25**.

**COORDINATION WITH:**

Office of Diversity and Civil Rights  
Engineering and Maintenance  
Environmental  
Capital Programs  
Budget and Finance  
Legal Department  
[+additional departments, if needed]

**SIGNATURE PAGE:**

See Page [final page #3]

**ATTACHMENTS:**

Tab A – Vote [to be completed by Legal]

**RESOURCE/REFERENCE DOCUMENTS:**

Bid Tabulations  
Eligible Bidders Listing  
Low Bidder by Bid Item with Affidavit  
Schedule of Participation by Disadvantaged Business Enterprises (DBES)

## STAFF SUMMARY SIGNATURE PAGE

☐ Secretary Approval

☒ MassDOT Board Approval

Prepared by: Steven E. McLaughlin

Department:  
Highway Division

Program Manager:  
Michael O'Dowd

email:  
Michael.odowd@dot.state.ma.us

Telephone:  
(617)-910-8564

Contract No./Subject: 127762-606496 Boston- Bridge Superstructure  
Replacement and Widening, B-16-052, Bowker Overpass Over I-90, MBTA  
and Ipswich Street

Date Prepared:  
2/4/2025

### Implications

☒ Capital Budget

☐ Operating Budget

☐ Legal

☐ Other

### RECOMMEND APPROVAL:

\_\_\_\_\_  
Michael O'Dowd  
Director of Major Projects

### RECOMMEND APPROVAL:

\_\_\_\_\_  
John Bechard, P.E.  
Deputy Chief Engineer

### RECOMMEND APPROVAL:

\_\_\_\_\_  
David Pottier  
Chief Financial Officer

### RECOMMEND APPROVAL:

\_\_\_\_\_  
Sue Cobb  
Acting General Counsel

### RECOMMEND APPROVAL:

\_\_\_\_\_  
Monica Tibbitts-Nutt  
Secretary/CEO