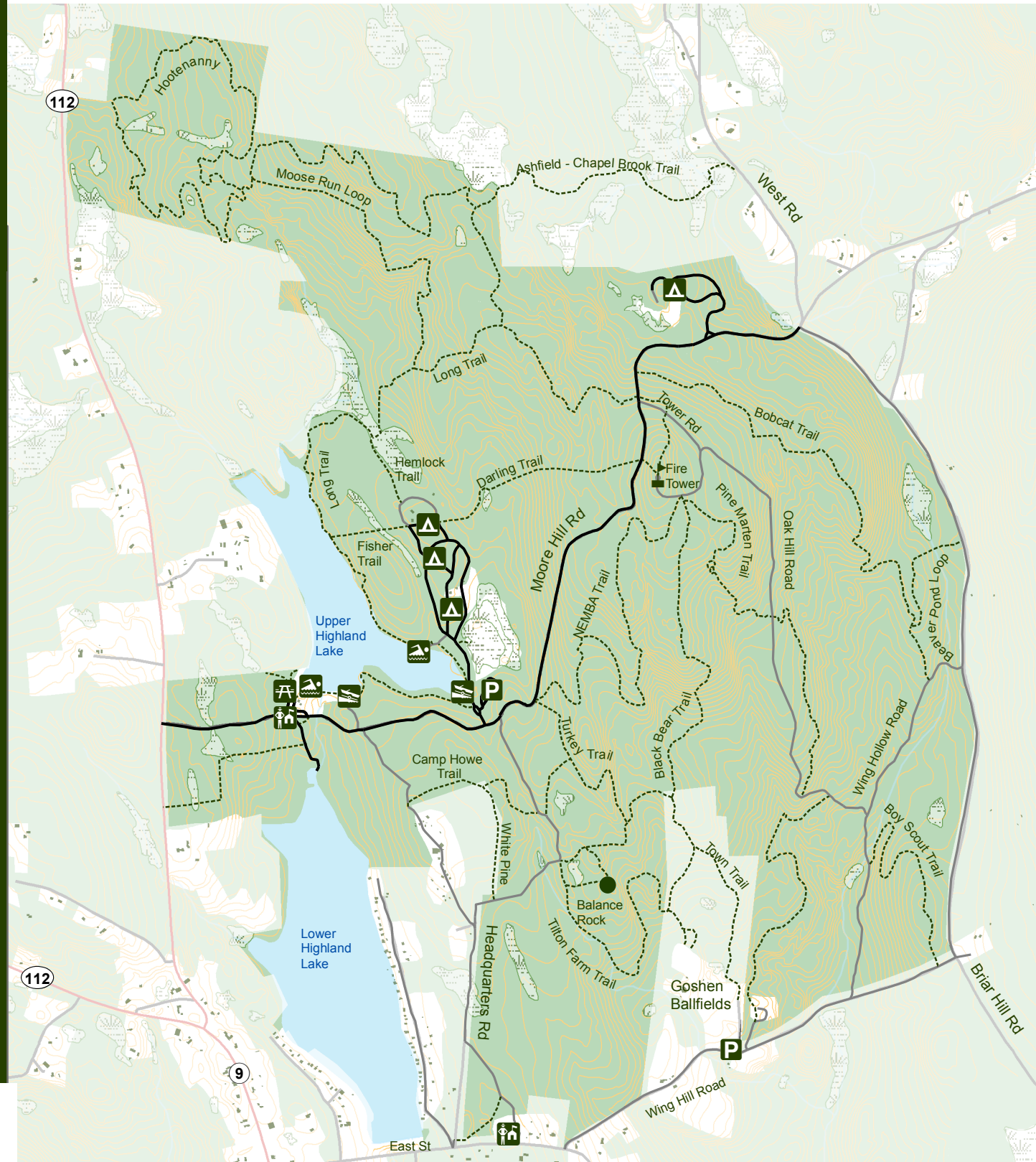















D.A.R. State Forest

TRAIL MAP



Legend

-  Beach
-  Picnic Table/Area
-  Campsite
-  Fire Tower
-  Natural Feature
-  Boat Ramp
-  Contact Station / HQ
-  Parking Area
-  Paved Roads
-  Unpaved Roads
-  Trail
-  Streams
-  Contour Lines (3 meter)

WELCOME TO DCR'S
D.A.R. STATE FOREST
78 Cape St. (Rte 112)
Goshen, M A 01032
(413) 268-7098

TRAIL USE GUIDELINES

- Stay on designated trails and roads
- Please respect private property
- Carry in, Carry out!
- Observe all posted rules and signs
- No ATVs or Motorcycles Allowed
- Be aware of other trail users

