



# Dearth Hill Pond

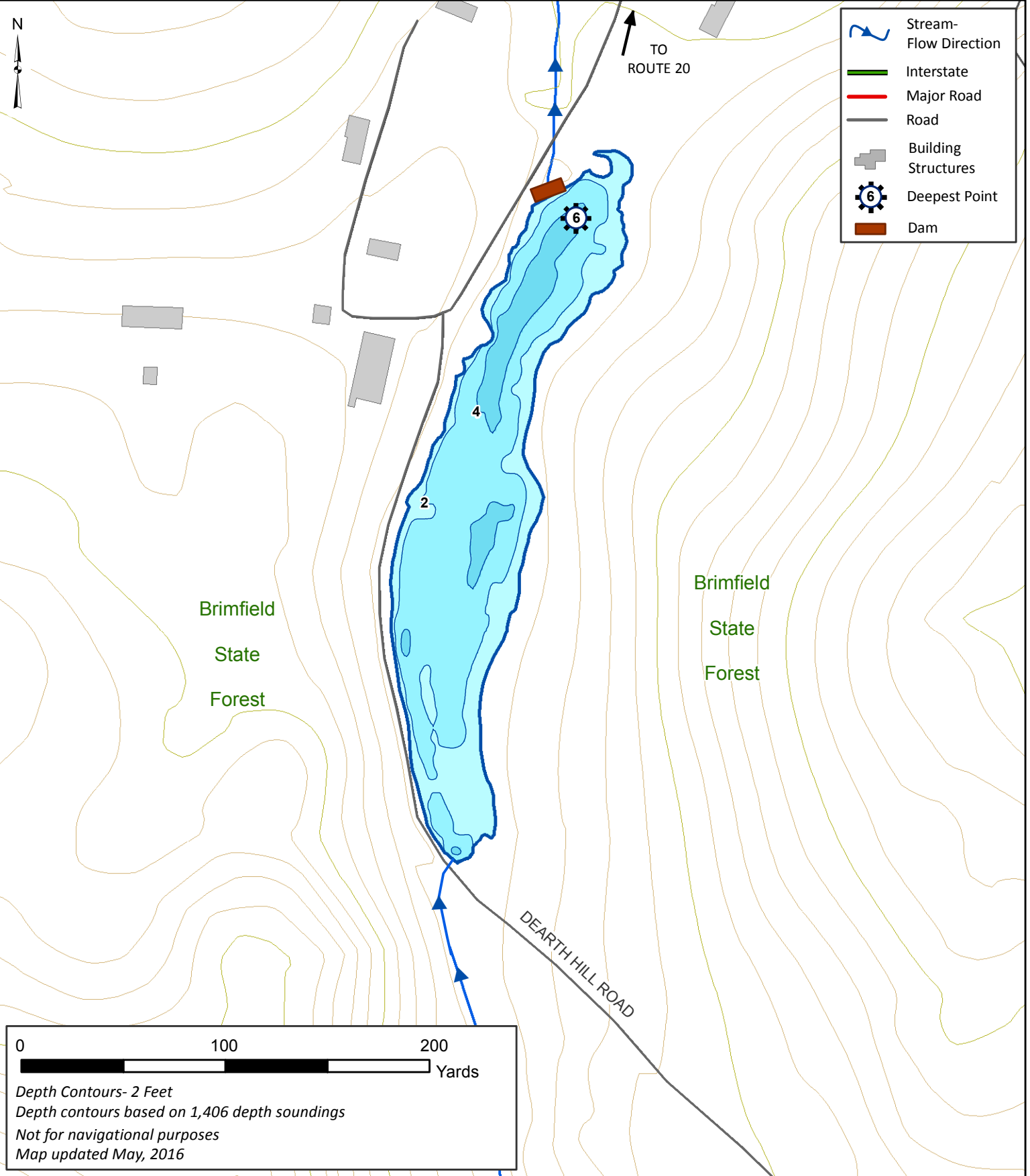
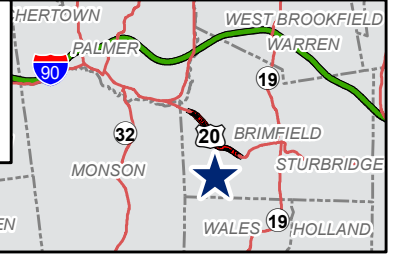
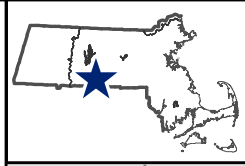
3 Acres

Brimfield

Chicopee River Watershed

Coordinates: 72°14'57"W 42°06'27"N

USGS Quad: WALES, MONSON



- Stream-Flow Direction
- Interstate
- Major Road
- Road
- Building Structures
- Deepest Point
- Dam

0 100 200 Yards

Depth Contours- 2 Feet  
Depth contours based on 1,406 depth soundings  
Not for navigational purposes  
Map updated May, 2016