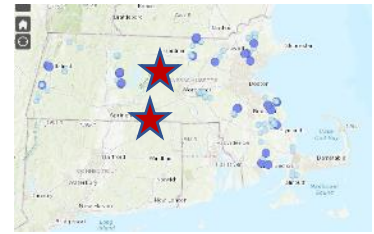


# Drought Management Task Force

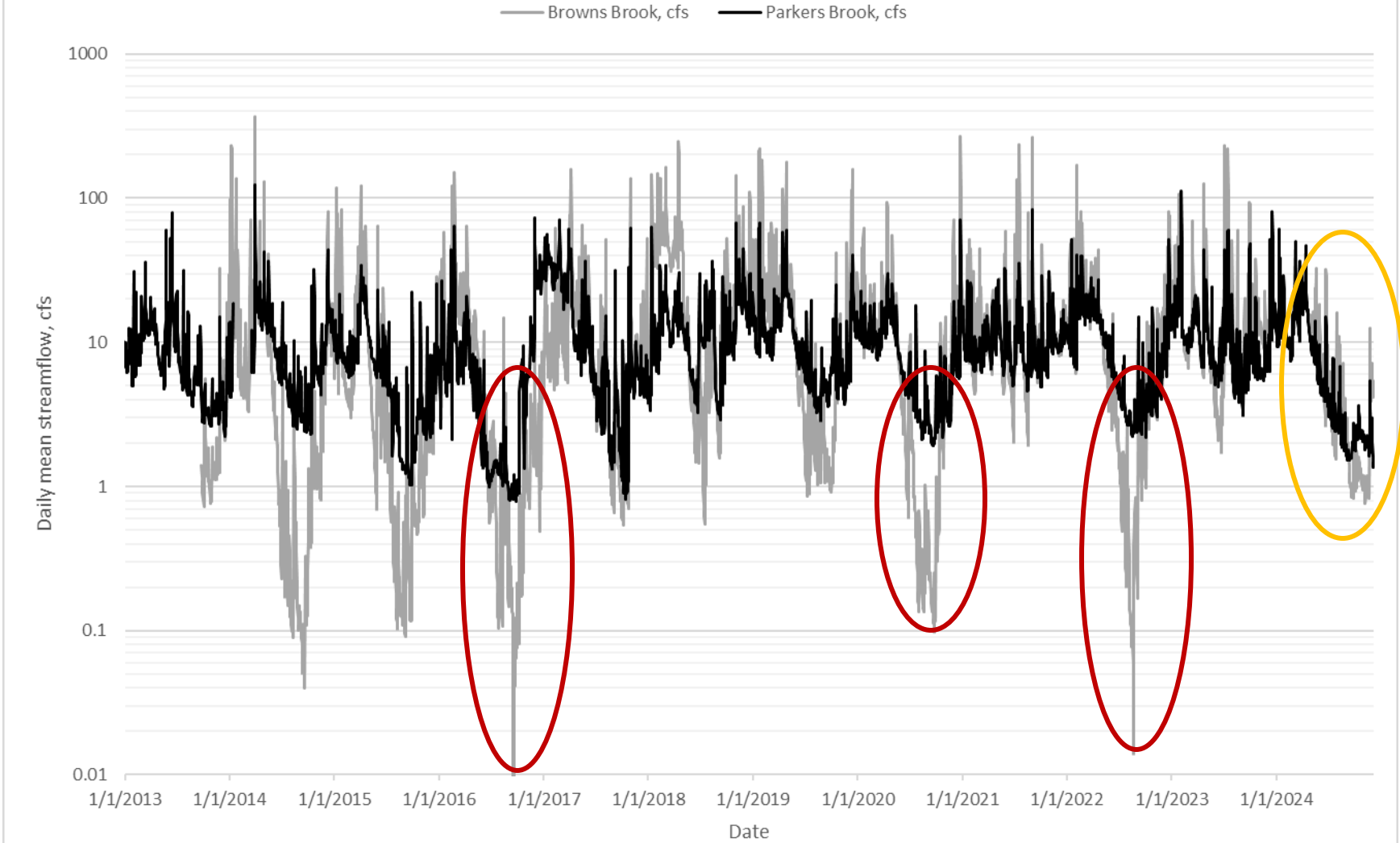
## 12/5/2024

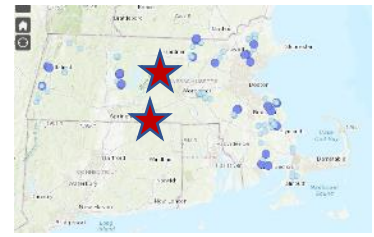
Kate Bentsen  
MA Division of Ecological Restoration  
Department of Fish and Game



# Central region

EPA Reference Monitoring Network: daily mean streamflow, 2013-2024



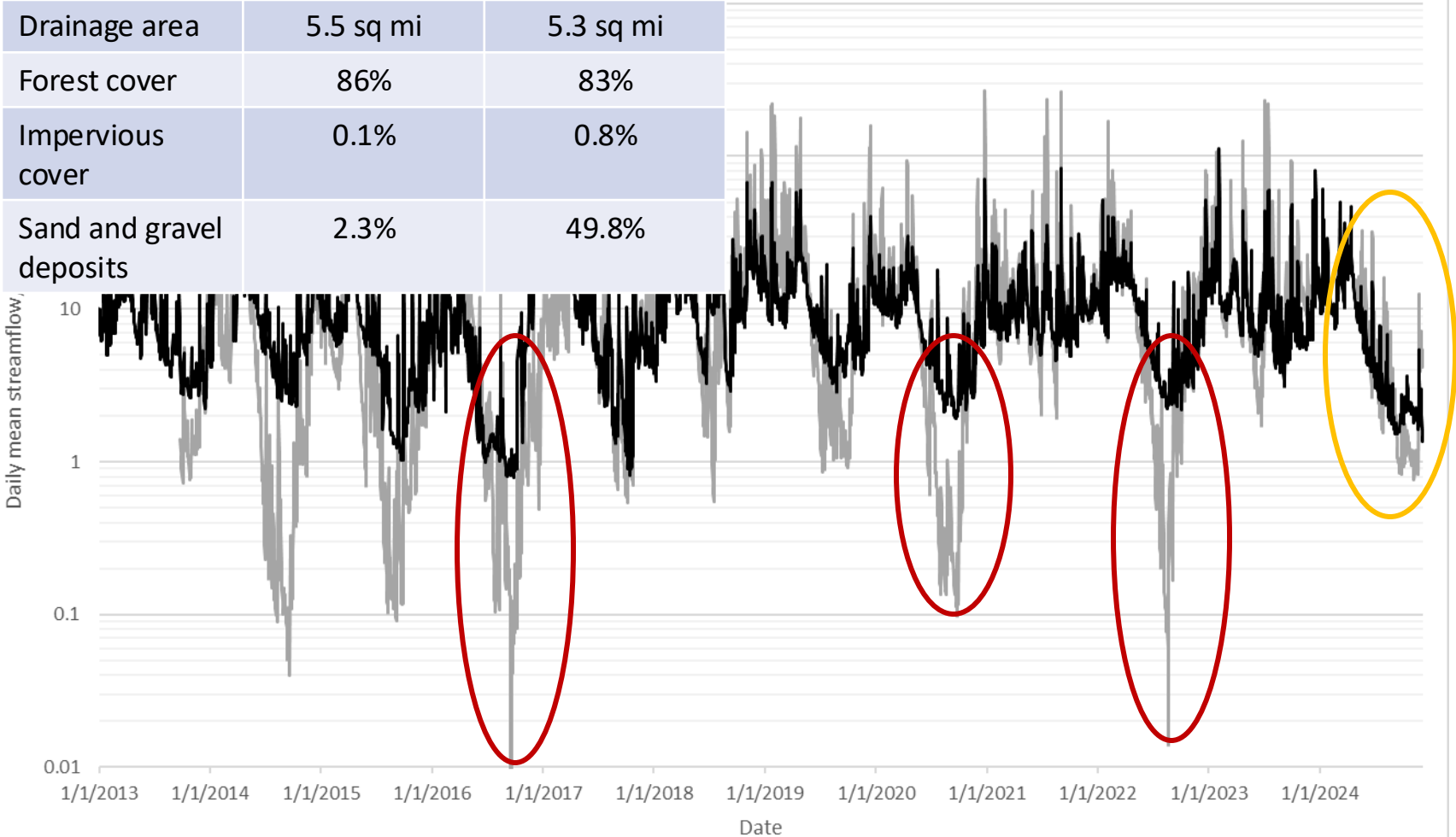


# Central region

EPA Reference Monitoring Network: daily mean streamflow, 2013-2024

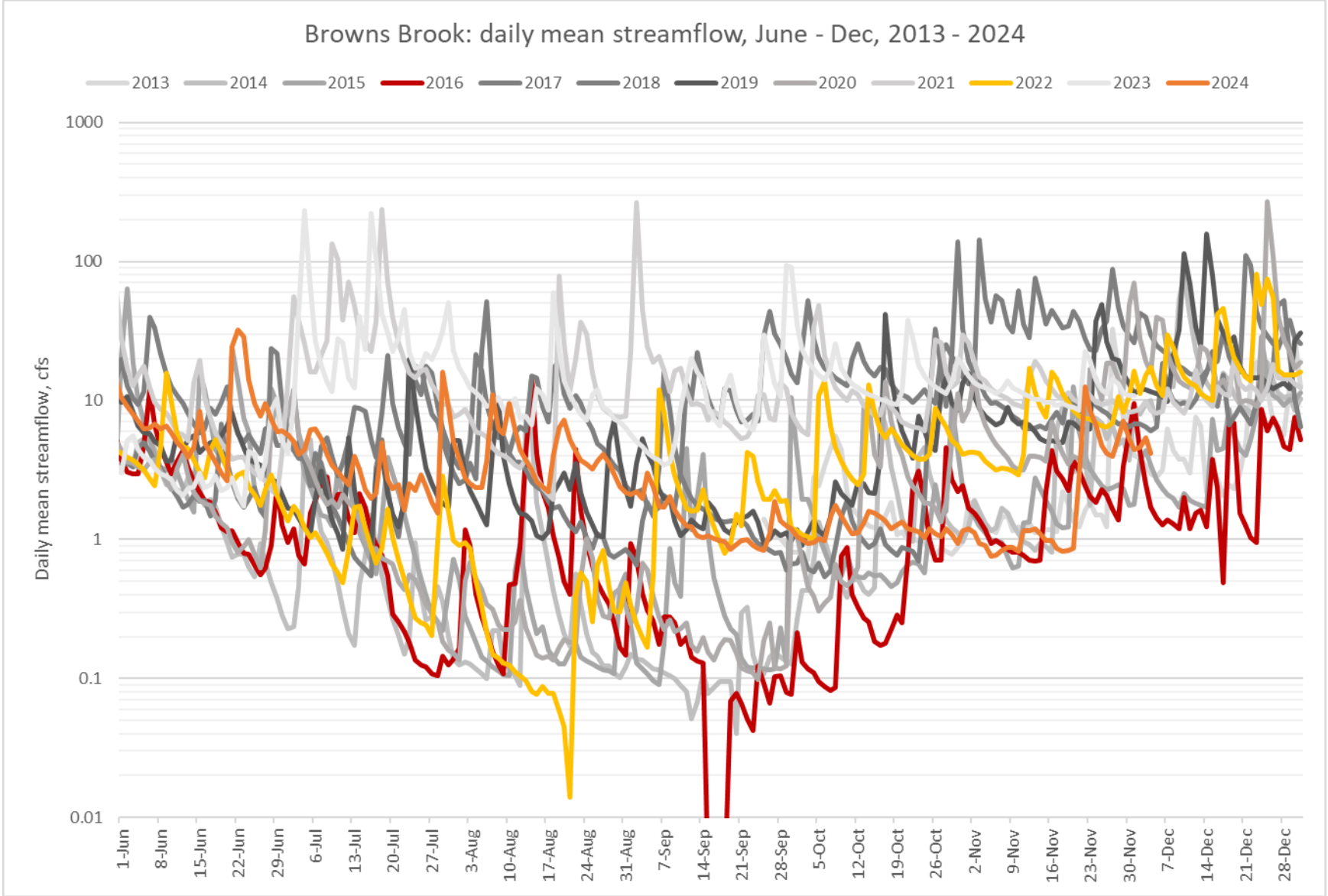
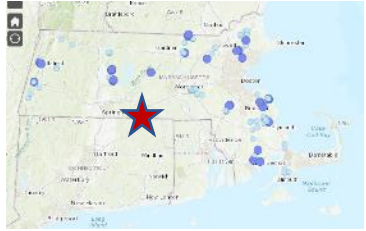
Characteristic	Browns Brook	Parkers Brook
Drainage area	5.5 sq mi	5.3 sq mi
Forest cover	86%	83%
Impervious cover	0.1%	0.8%
Sand and gravel deposits	2.3%	49.8%

— Parkers Brook, cfs





# Central region – Browns Brook, Holland



# Northeast region



Wrangling Brook, Groton  
11/19/2024