



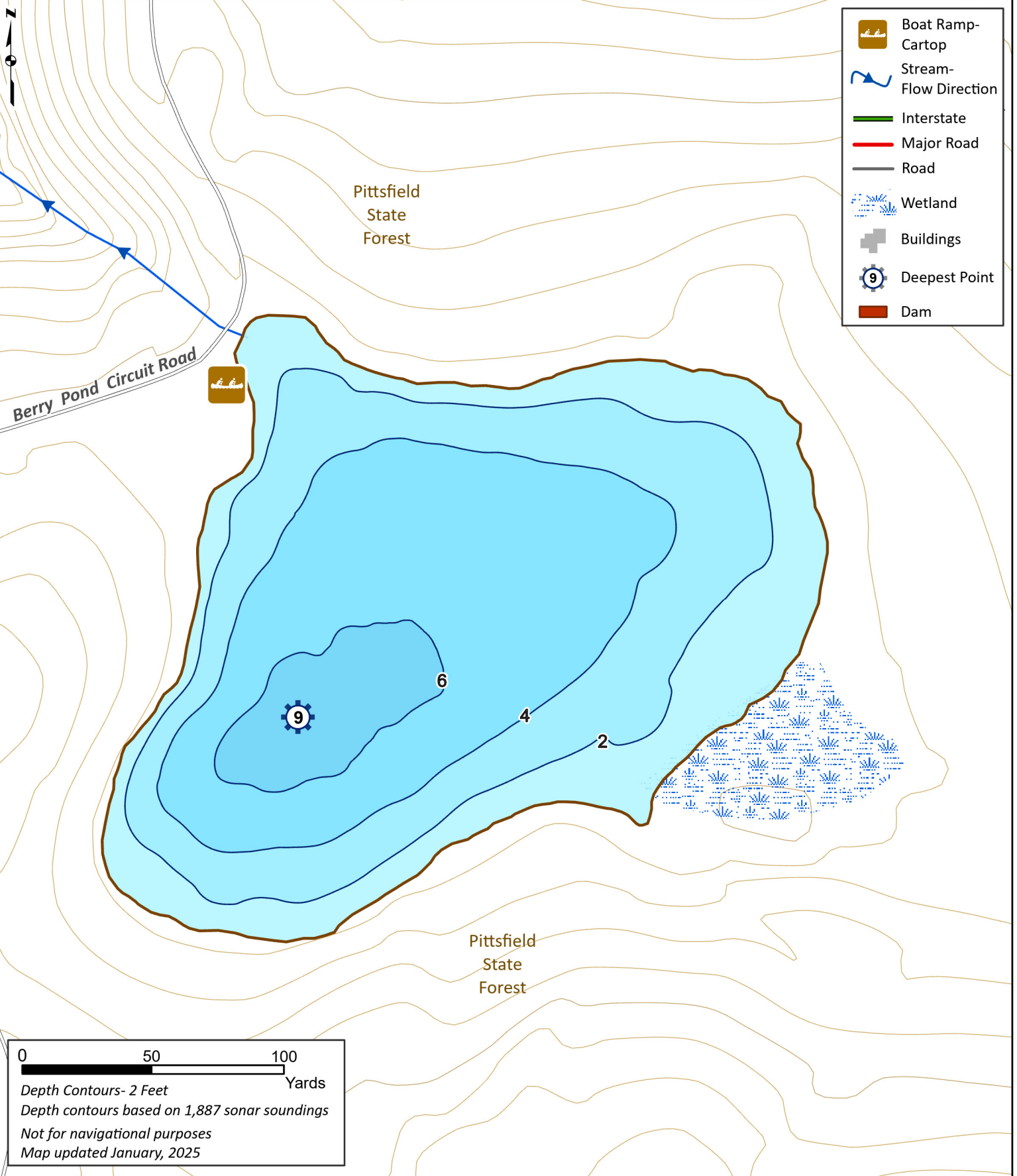
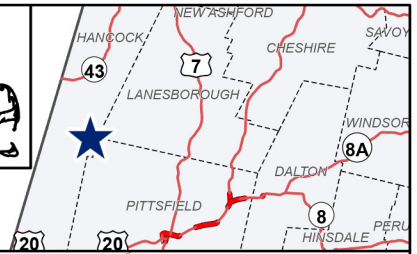
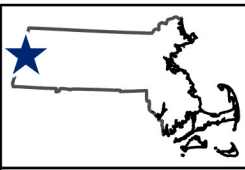
Berry Pond










9 Acres
Hancock

Kinderhook Watershed

Coordinates: 73°19'12"W 42°30'23"N

USGS Quad: Hancock



-  Boat Ramp-Cartop
-  Stream-Flow Direction
-  Interstate
-  Major Road
-  Road
-  Wetland
-  Buildings
-  Deepest Point
-  Dam

0 50 100
Yards

Depth Contours- 2 Feet
Depth contours based on 1,887 sonar soundings
Not for navigational purposes
Map updated January, 2025