

Interconnection Automation

*Overview of Eversource
New Hosting Capacity Maps*

Updated Hosting Capacity and Headroom Maps

- View multiple hosting capacity values by season and time of day, supporting flexible and curtailed interconnection planning.
- Access available load (headroom) information to help EV and energy storage developers identify optimal siting locations.
- Use an interactive, self-service map with advanced search capabilities to identify properties that meet project needs.
- Benefit from ongoing automation of interconnection processes, designed to reduce review and approval timelines.

Demo Summary Points

- Search locations by address and parcel.
- Filter parcels based on available capacity and parcel size.
- Identify protected and environmentally sensitive areas, as well as areas with applicable CIP fees.
- View hosting capacity and headroom information by parcel, closest feeder, and substation.
- Analyze seasonal and time-series hosting capacity data.
- Identify alternate feeder options where available, especially if low capacity displayed.
- Submit automated pre-application requests directly from the map.

Pre-Application Automation



Eversource Distributed Generation Pre-Application Report

Data	Input
Date	12/9/2025
Address or geo-coordinates	517 GREAT NECK RD, SOUTH Mashpee (41.593088, -70.477655)
Proposed feeder	4-452-452
Proposed size	3,000.00 kW

Nbr.	Question	Answer
1	Circuit voltage at the substation	115/22.8 kV
2	Circuit name	4-452-452
3	Circuit voltage at proposed facility	22.86 kV
4	Substation name	SANTUIT_941 (DIST)
5	Substation transformer rating	65.00 MVA
6	Whether single or three phase is available near site	Three Phase
7	If single phase – distance from three phase service	N/A
8	Aggregate connected Facilities (kW) by technology type on circuit and submitted complete applications of Facilities (kW) by technology type on circuit that have not yet been interconnected	Online Battery 5.00 kW Online PV 821.42 kW Online PV & Battery 73.29 kW Online Total 899.71 kW In-Queue PV 52.14 kW In-Queue Total 52.14 kW
9	Aggregate connected Facilities (kW) by technology on the substation transformer and submitted complete applications of Facilities (kW) by technology type that have not yet been interconnected	Online Battery 5.00 kW Online PV 837.92 kW Online PV & Battery 572.29 kW Online Total 1,415.21 kW In-Queue PV 52.14 kW In-Queue Total 52.14 kW



10	Whether 3V0 is deployed or scheduled for deployment on the circuit or substation	No
11	Whether the Interconnecting Customer is served by an area network, a spot network, or radial system	Served by radial system
12	Identification of feeders within 0.25 mi of the proposed interconnection site through a snap- shot of GIS map or other means	- 4-452-452
13	For the nearest available feeder, the circuit rating and approximate circuit length from the proposed Facility to the substation	4-452-452 Circuit Rating: 340.00 A Approximate Circuit Length: 2.75 mi
14	Whether the proposed facility is likely to be on the standard track	Due to the DER size, this project is likely to be on the standard track
15	Whether an Affected System Operator has informed the Distribution Company that an ASO Study is required, or the Distribution Company is aware of an ongoing ASO Study for the proposed Facility interconnection location	Due to the DER size, ASO study is likely required
16	Other potential system constraints or critical items that may impact the proposed Facility.	Additional constraints may exist for this project's interconnection. Applicants may request Pre-application report prepared by DER Planning Engineers through PowerClerk to learn more about those constraints. Alternatively, those constraints will be provided after the submitted application is reviewed by Eversource.

Pre-Application Production Version



Please note that other applicants who may be responding to an RFP may receive different pre-application report results.

Eversource is receiving a high volume of large applications. There may be other applications in the queue which have not yet been deemed complete or assigned a circuit. Applications are processed in the order in which they are received. Studies and construction for applications ahead of yours must be completed first. This may delay the start of your studies and construction.

DISCLAIMER: Be aware that this pre-application report is simply a snapshot in time and is non-binding. Systems conditions can and do change frequently.

All expedited and standard projects in CIP areas are subjected to per kW CIP fee for interconnections along with any local interconnection costs based on the Engineering Studies.


The automatic pre-application report is based on the selected feeder by the applicant. If the applicant requires pre-application report prepared by DER Planning Engineers, a pre application request should be submitted through PowerClerk.

DPU Net Metering Requirements: The Department of Public Utilities has a website dedicated to net metering which contains important information relative to net metering eligibility, including a Fact Sheet: Rules on Net Metering, and Frequently Asked Questions. Please visit: <http://www.mass.gov/dpu/netmetering> or call 617-305-3500. The System of Assurance is (www.MassACA.org) responsible for determining net metering eligibility and granting cap allocations. The MassACA can be reached at administrator@massaca.org or 877-357-9030.

Please see Eversource's website for a copy of the DG Interconnection and Net Metering Tariff at: <https://www.eversource.com/content/ema-c/residential/my-account/billingpayments/about-your-bill/rates-tarifs/electric-tarifs-rules>



Please note that if your resource will participate in any of the ISO-NE markets, you must notify Eversource. It is the customer's responsibility to provide prior notification to Eversource, because, pursuant to the ISO-NE Market Rules and Open Access Transmission Tariff, such participation imposes obligations on the Market Participant as well as the Transmission/Distribution Owner. For example, if local transmission lines (i.e., non-PTF lines owned by Eversource) are used to deliver your product to the market, you must execute a Schedule 21 Local Service Agreement with Eversource and pay the ongoing transmission wheeling charges. Moreover, participating in the ISO-NE markets constitutes wholesale transactions, which could change the regulatory jurisdiction of your interconnection facilities from state to federal.



Disclaimer

"Hosting Capacity" refers to an estimated maximum amount of distributed energy resources (DER) that can be accommodated on the distribution system at a given location under existing grid conditions and operations, without adversely impacting safety, power quality, reliability or other operational criteria, and without requiring significant infrastructure upgrades. This map provides some guidance on an approximate value of Hosting Capacity measured in Megawatts (MW) that may be accommodated onto a particular point on the distribution system. The map will be updated regularly, however; the information provided is non-binding and may not include all the projects in the queue. Proposed projects will need further analysis and may need detailed engineering studies to determine whether such distributed generation can be accommodated on the

Acknowledge

Disclaimer

system.

The Hosting Capacity map considers photovoltaic systems and does not provide load hosting capacity as required for battery DER during a charging operation.

This map is being provided for informational purposes and is not intended as a substitute for filing an application with Eversource and adhering to the Standards for Interconnection of Distributed Generation approved by the Massachusetts Department of Public Utilities (DPU). Applications to interconnect are available from our website at: www.eversource.com

Acknowledge

Disclaimer

The maximum allowable generation capacity on network system is 50KW.

Please note that Expedited process and Standard process DER Projects out of the following groups are subject to CIP fees for interconnections, along with any local interconnection costs based on the Engineering studies.

For the Plainfield-Blandford Group (WMA), projects are subject to a \$498/kW CIP fee. This group includes Blandford 19J Station. Due to an ongoing group study project, there is no hosting capacity in Blandford 19J Station. Eversource is currently evaluating options under LTSPP to determine the most feasible option to enable future interconnections in this area.

For the Marion-Fairhaven, Dartmouth-Westport, Cape Cod, and Plymouth

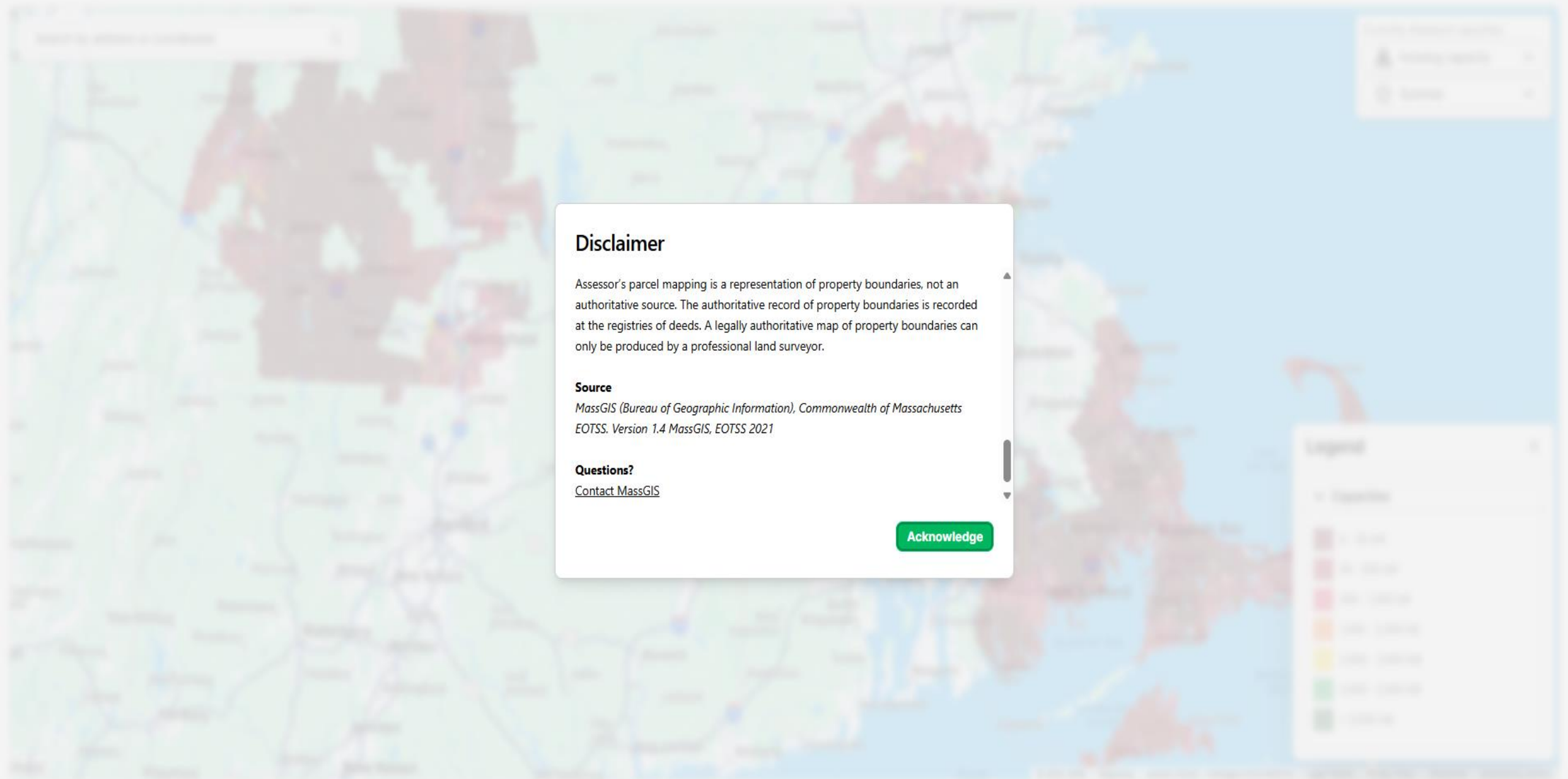
Acknowledge

Disclaimer

Groups (EMA), projects are subject to \$370/kW, \$387/kW, \$357/kW, and \$224/kW CIP fees, respectively. The Marion–Fairhaven group includes Arsene St 654, Crystal Springs 646, Rochester 745, and Wing Lane 624 Substations; the Dartmouth–Westport group includes Fisher Rd 657 and Cross Rd 651 Substations; the Cape Cod group includes Falmouth 933, Harwich 968, Hatchville 936, Hyannis Jnc 961, Sandwich 916, Oak St 920, Mashpee 946, and Otis 915 Substations; and the Plymouth group includes Tremont 713, Wareham 714, West Pond 737, Valley 715, Manomet 721, Kingston 735, and Brook St 727 Substations.

Assessor's parcel mapping is a representation of property boundaries, not an authoritative source. The authoritative record of property boundaries is recorded at the register of deeds. A legally authoritative map of property boundaries can

Acknowledge



Layers

- Assessor's parcels
- Streets

Disclaimer

Assessor's parcel mapping is a representation of property boundaries, not an authoritative source. The authoritative record of property boundaries is recorded at the registries of deeds. A legally authoritative map of property boundaries can only be produced by a professional land surveyor.

Source

MassGIS (Bureau of Geographic Information), Commonwealth of Massachusetts
EOTSS, Version 1.4 MassGIS, EOTSS 2021

Questions?

[Contact MassGIS](#)

Acknowledge

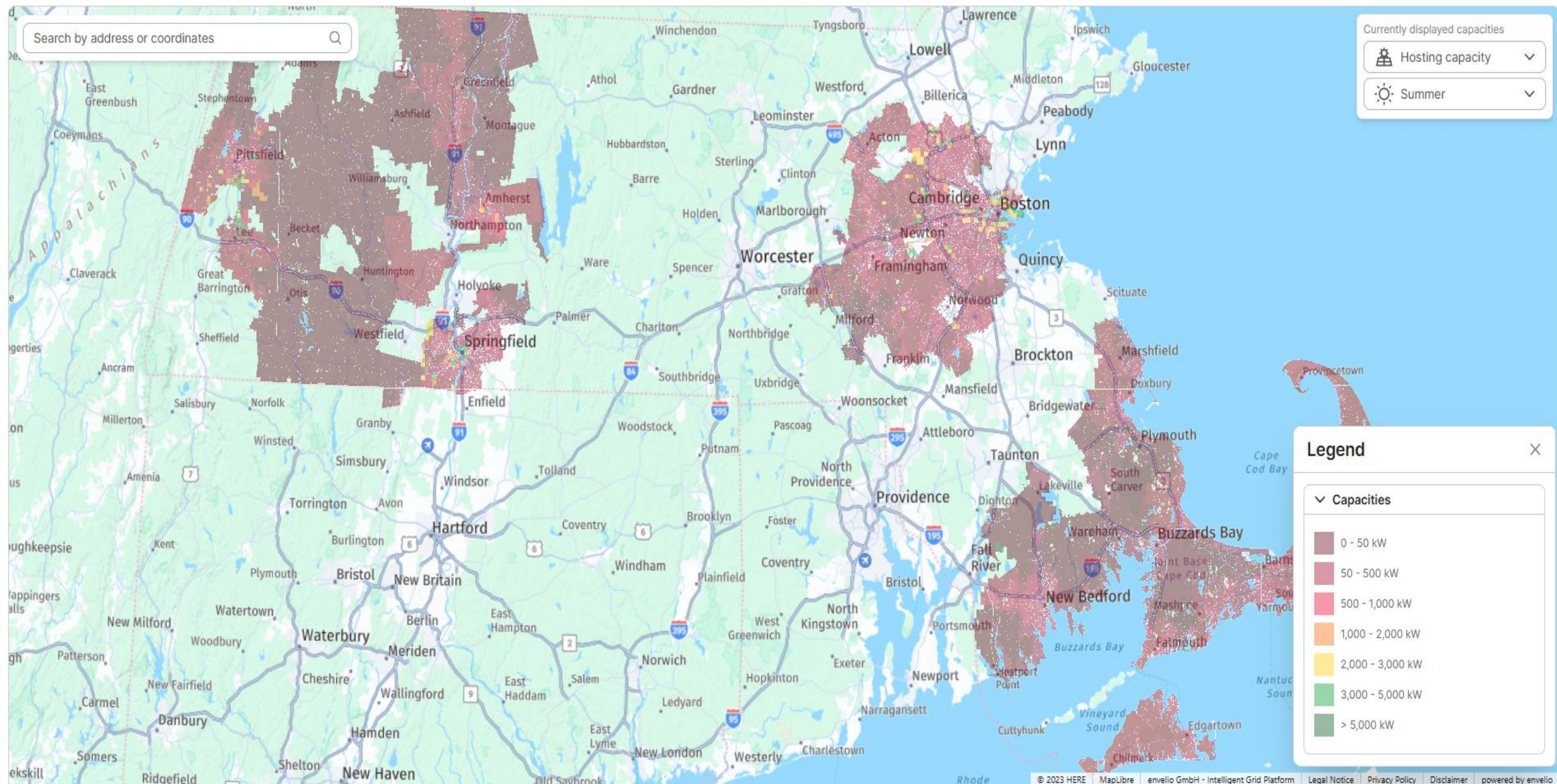
Legend

- Assessor's parcels
- Streets
- Water
- Other

Search by address or coordinates

Currently displayed capacities

- Hosting capacity
- Summer



Legend

Capacities

- 0 - 50 kW
- 50 - 500 kW
- 500 - 1,000 kW
- 1,000 - 2,000 kW
- 2,000 - 3,000 kW
- 3,000 - 5,000 kW
- > 5,000 kW

Welcome to the Eversource MA Grid Connection Navigator



Quickly explore grid capacity, identify optimal land parcels, estimate interconnection costs and submit applications—all in one platform designed to support your Distributed Energy Resource project planning.

How to Get Started:

- **Search by Address:** enter a location in the search bar.
- **Explore the Map:** scroll and zoom to find your parcel.
- **View Hosting Capacity and Headroom:** click on a parcel to see its grid seasonal and time-series hosting capacity and headroom.
 - Hosting Capacity is the amount of new distributed energy resources (like solar PV) that can be added to a specific part of the electric grid without adversely impacting reliability or requiring significant infrastructure upgrades.
 - Headroom for load refers to the available unused capacity in the electrical infrastructure that can accommodate additional demand without exceeding thermal, voltage, or operational limits.

[Go to Eversource MA Grid Connection Navigator](#)

Access Powerful Tools for Solar Project Planning

The Interconnection Analysis Portal offers powerful tools for large-scale solar developers. Use interactive maps, identify optimal land parcels, estimate interconnection costs and more.

[Go to Eversource Interconnection Analysis Portal](#)

MA Grid Connection Navigator



Welcome to the Eversource MA Grid Connection Navigator



- **Explore the Map:** scroll and zoom to find your parcel.
- **View Hosting Capacity and Headroom:** click on a parcel to see its grid seasonal and time-series hosting capacity and headroom.
 - Hosting Capacity is the amount of new distributed energy resources (like solar PV) that can be added to a specific part of the electric grid without adversely impacting reliability or requiring significant infrastructure upgrades.
 - Headroom for load refers to the available unused capacity in the electrical infrastructure that can accommodate additional demand without exceeding thermal, voltage, or operational limits.

[Go to Eversource MA Grid Connection Navigator](#)

Access Powerful Tools for Solar Project Planning

The Interconnection Analysis Portal offers powerful tools for large-scale solar developers. Use interactive maps, identify optimal land parcels, estimate interconnection costs and more.

[Go to Eversource Interconnection Analysis Portal](#)

Begin a Massachusetts application to interconnect

Visit our PowerClerk portal to submit and track your interconnection applications quickly and efficiently.

[Go to the Eversource MA PowerClerk portal](#)

MA Grid Connection Navigator



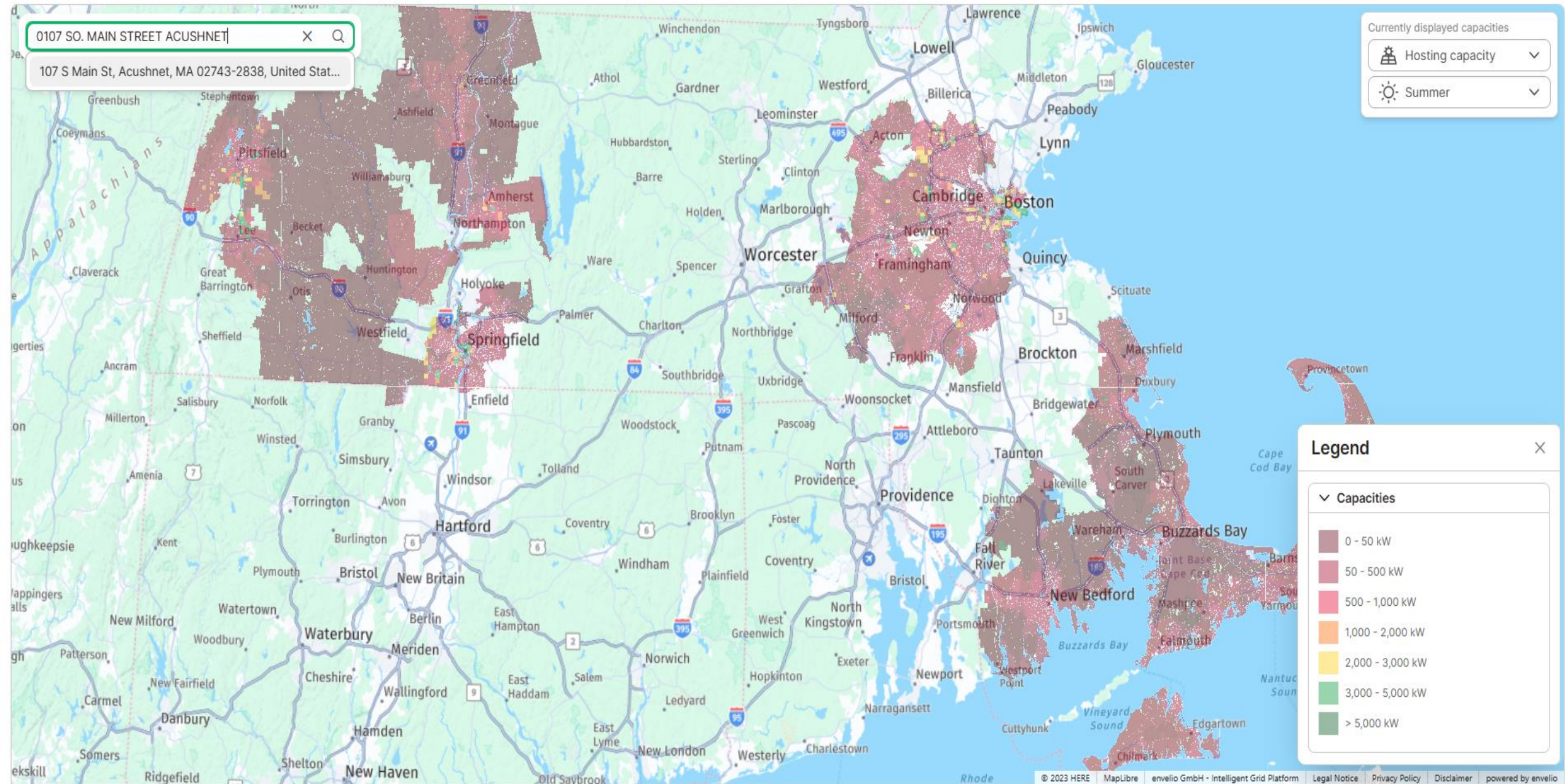
0107 SO. MAIN STREET ACUSHNET

107 S Main St, Acushnet, MA 02743-2838, United Stat...

Currently displayed capacities

Hosting capacity

Summer



Legend

Capacities

- 0 - 50 kW
- 50 - 500 kW
- 500 - 1,000 kW
- 1,000 - 2,000 kW
- 2,000 - 3,000 kW
- 3,000 - 5,000 kW
- > 5,000 kW

in St, Acushnet, MA 02743-2838, United States

107 S Main St, Acushnet, MA 02743-2838, United St...

Currently displayed capacities

Hosting capacity

Summer

Parcel details

General Feeder

Location details

Latitude & longitude

41.67651, -70.90896

Parcel address

0107 SO. MAIN STREET ACUSHNET

Location ID

M_249039_825271

Lot size

12.67 acres

Closest feeder

Time Series

Capacity

1.25 MW

Phase

3 ph

Distance

0.00 mi

Operating voltage

13.20 kV

Section ID

600000004421190_OH

Circuit name

2-231-231

DER online

1.26 MW

DER in queue

50.50 kW

Circuit rating

351.00 A

Submit DER interconnection application

Start DER pre-application process

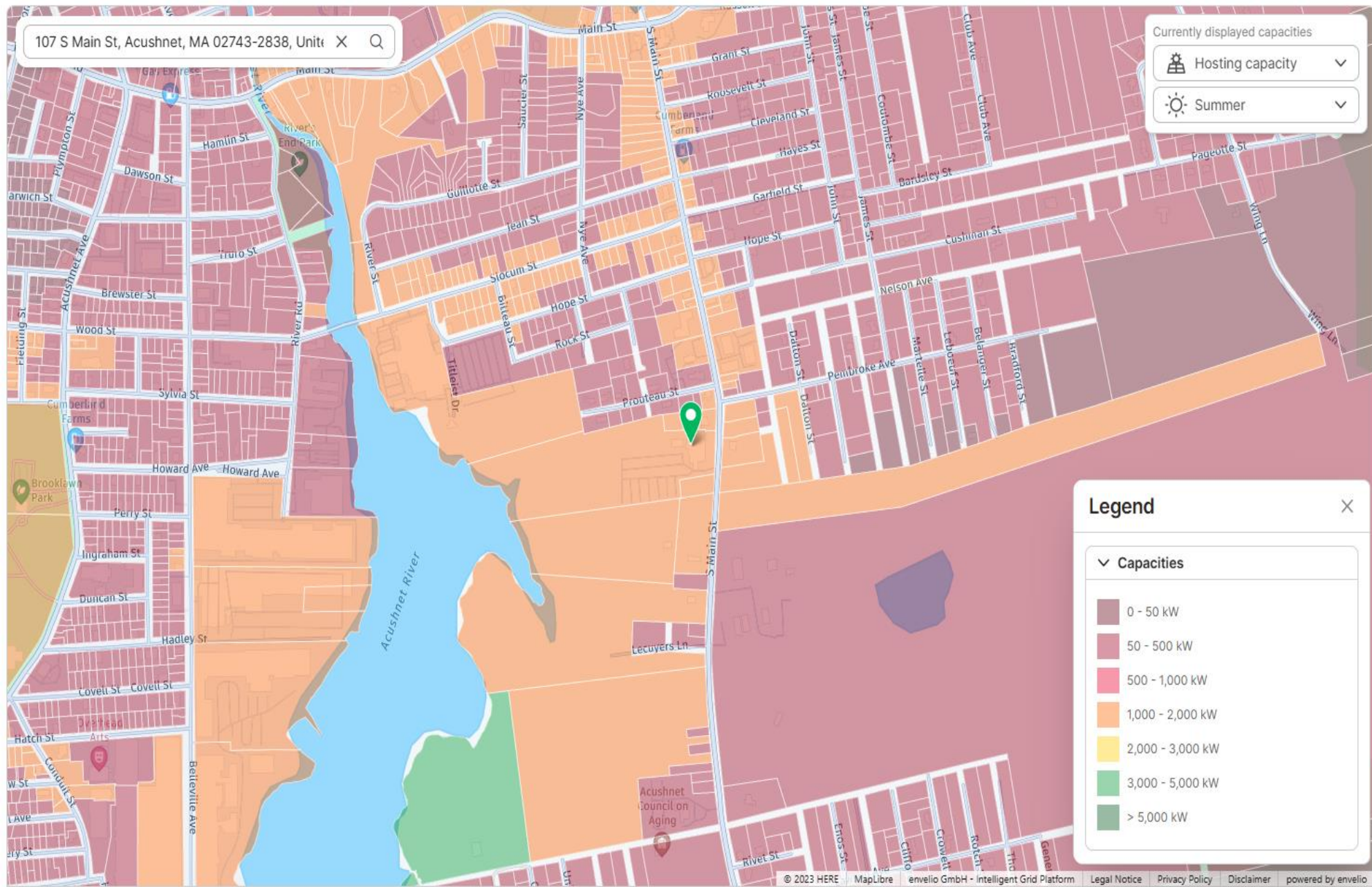
Legend

Capacities

- 0 - 50 kW
- 50 - 500 kW
- 500 - 1,000 kW
- 1,000 - 2,000 kW
- 2,000 - 3,000 kW
- 3,000 - 5,000 kW
- > 5,000 kW

107 S Main St, Acushnet, MA 02743-2838, Unit

Currently displayed capacities



Legend

Capacities

- 0 - 50 kW
- 50 - 500 kW
- 500 - 1,000 kW
- 1,000 - 2,000 kW
- 2,000 - 3,000 kW
- 3,000 - 5,000 kW
- > 5,000 kW

Parcel details

NO

Non-bulk station ⓘ

Name: HATHWAY_ST_617 (DI ST)

Capacity: -

Voltage: 0/0 kV

Rating: 0.00 VA

Bulk substation ⓘ

Name: ACUSHNET_612 (BULK)

Capacity: 70.92 MW

Voltage: 115/13.2 kV

Rating: 75.00 MVA

Technical and administrative details

Current ASO studies

ASO_LVL_0_1_QTY=0,ASO_LVL_3_IN_STUDY_QTY=0,ASO_LVL_3_IN_QUEUE_QTY=0

3V0 status: Yes

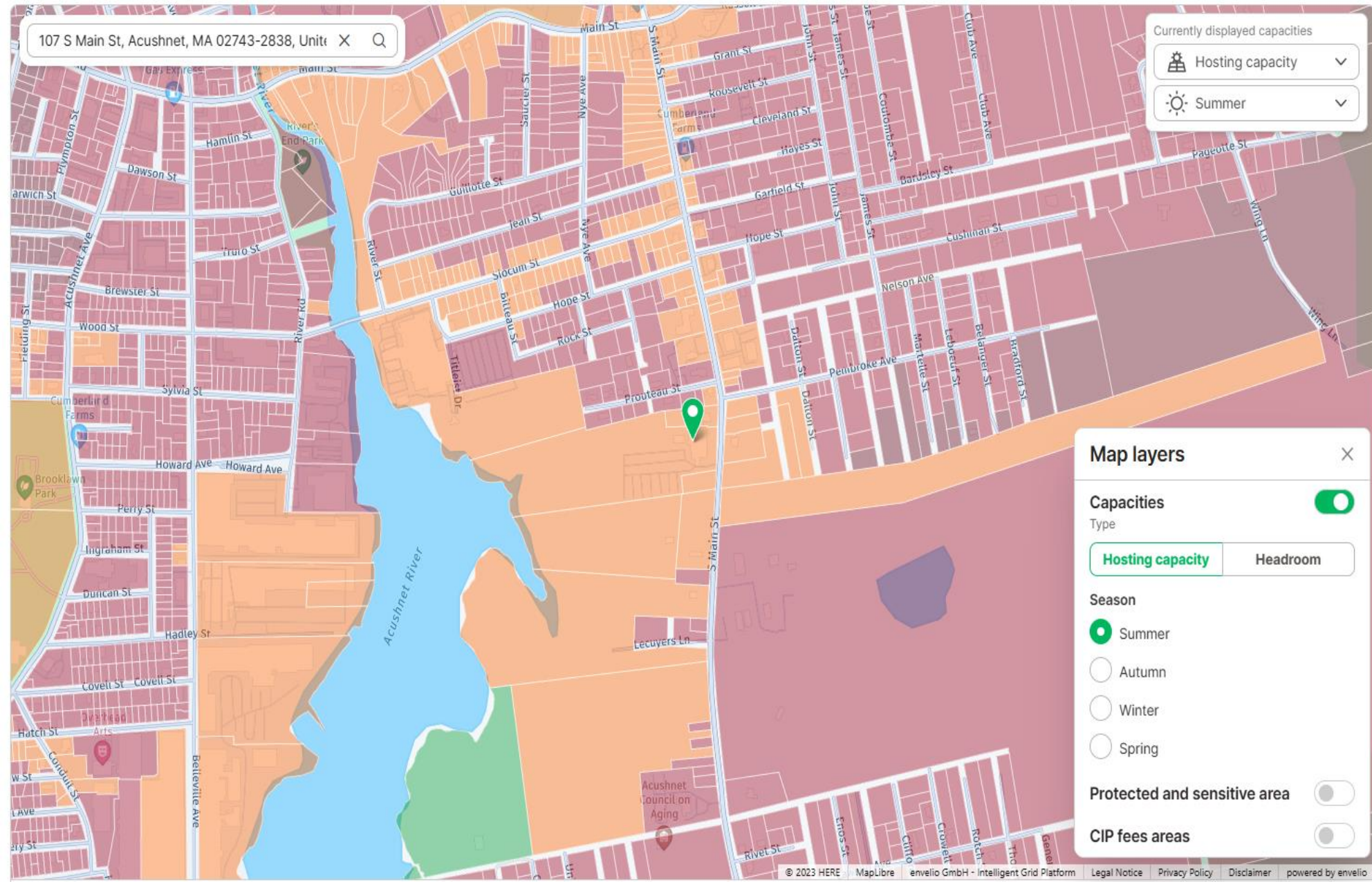
CIP Fee: -

Last Updated: 4/2/2026, 8:00:00 PM

107 S Main St, Acushnet, MA 02743-2838, Unitr X

Currently displayed capacities

- Hosting capacity
- Summer



Map layers

Capacities

Type

Hosting capacity Headroom

Season

Summer Autumn Winter Spring

Protected and sensitive area

CIP fees areas

Parcel details

NO

Non-bulk station ⓘ [Time Series](#)

Name: HATHWAY_ST_617 (DI ST)

Capacity: -

Voltage: 0/0 kV

Rating: 0.00 VA

Bulk substation ⓘ [Time Series](#)

Name: ACUSHNET_612 (BULK)

Capacity: 70.92 MW

Voltage: 115/13.2 kV

Rating: 75.00 MVA

Technical and administrative details

Current ASO studies

ASO_LVL_0_1_QTY=0,ASO_LVL_3_IN_STUDY_QTY=0,ASO_LVL_3_IN_QUEUE_QTY=0

3V0 status: Yes

CIP Fee: -

Last Updated: 4/2/2026, 8:00:00 PM

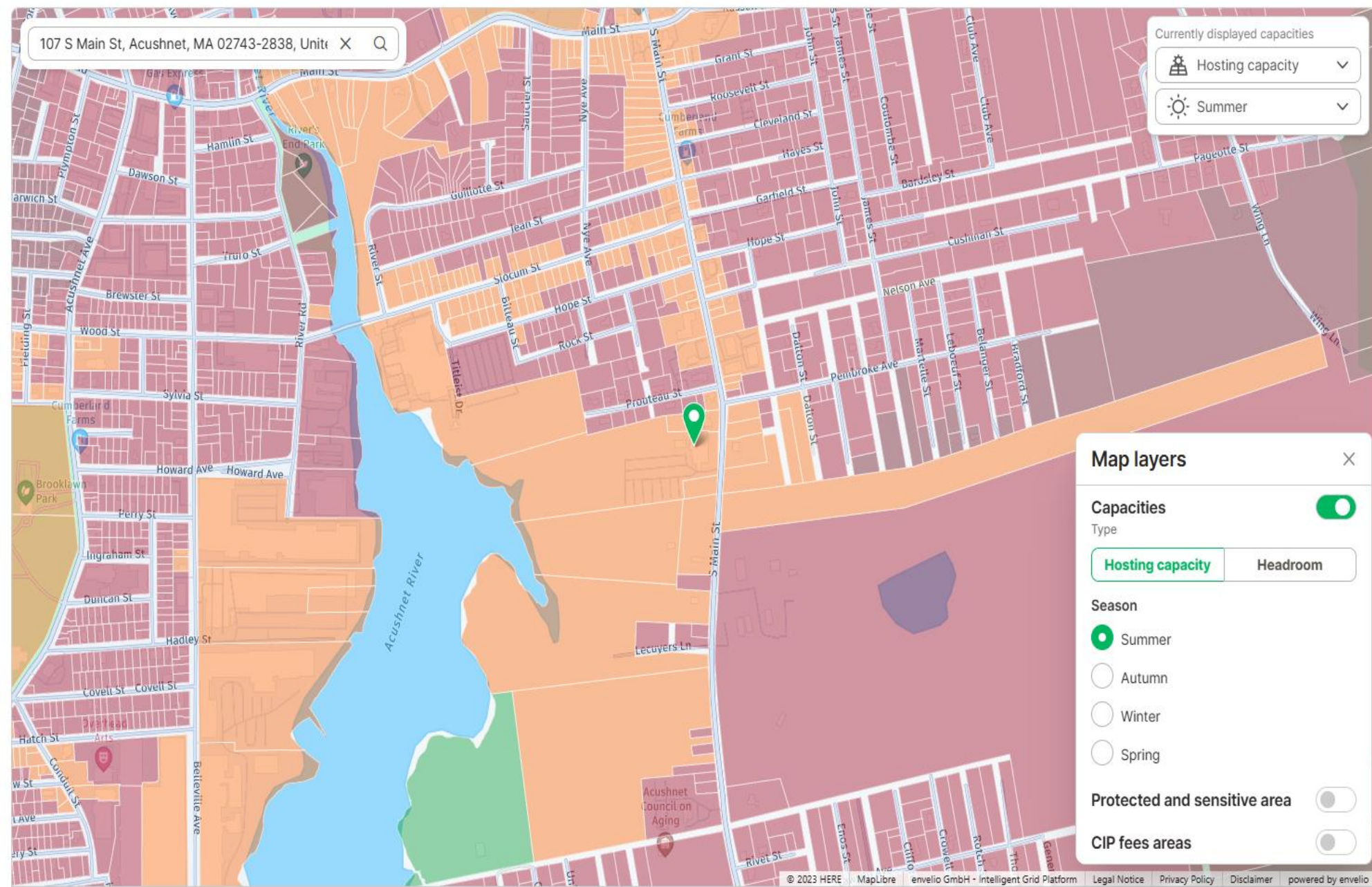
[Submit DER interconnection application](#)

[Start DER pre-application process](#)

107 S Main St, Acushnet, MA 02743-2838, Unit

Currently displayed capacities

- Hosting capacity
- Summer



Map layers

Capacities

Type

Hosting capacity Headroom

Season

Summer Autumn Winter Spring

Protected and sensitive area

CIP fees areas

Parcel details

General Feeder

Location details

Latitude & longitude: 41.67651, -70.90896

Parcel address: 0107 SO. MAIN STREET ACUSHNET

Location ID: M_249039_825271

Lot size: 12.67 acres

Closest feeder

[Time Series](#)

Capacity	Phase
1.25 MW	3 ph
Distance	Operating voltage
0.00 mi	13.20 kV
Section ID	600000004421190_OH
Circuit name	DER online
2-231-231	1.26 MW
DER in queue	Circuit rating
50.50 kW	351.00 A

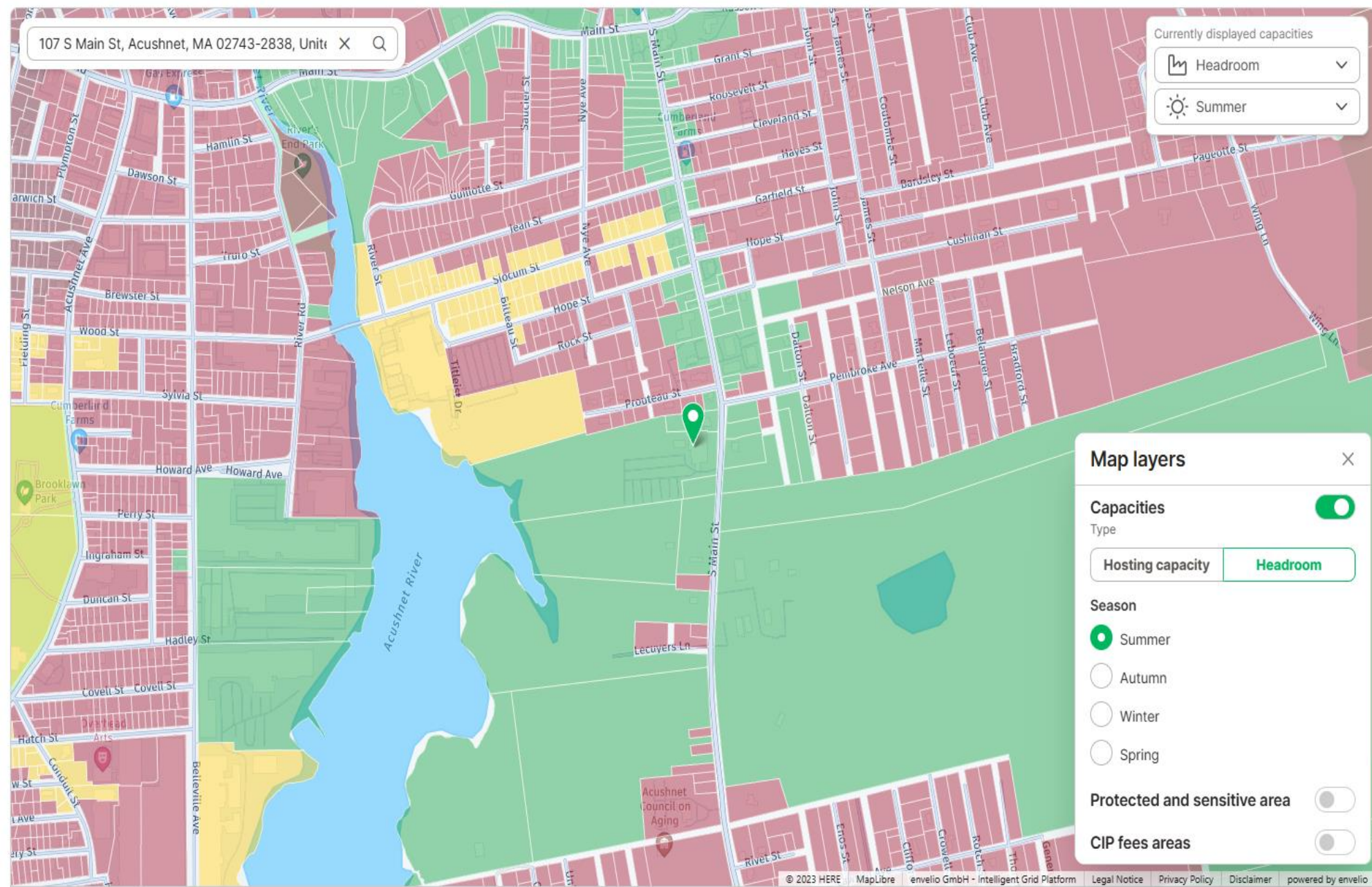
[Submit DER interconnection application](#)

[Start DER pre-application process](#)

107 S Main St, Acushnet, MA 02743-2838, Unitr X

Currently displayed capacities

- Headroom
- Summer



Map layers

Capacities

Type: **Hosting capacity** | Headroom

Season

- Summer
- Autumn
- Winter
- Spring

Protected and sensitive area

CIP fees areas

Parcel details

General | Feeders

Location details

Latitude & longitude: 41.67651, -70.90896

Parcel address: 0107 SO. MAIN STREET ACUSHNET

Location ID: M_249039_825271

Lot size: 12.67 acres

Closest feeder

[Time Series](#)

Capacity	Phase
3.97 MW	3 ph
Distance	Operating voltage
0.00 mi	13.20 kV
Section ID	600000004421190_OH
Circuit name	DER online
2-231-231	1.26 MW
DER in queue	Circuit rating
50.50 kW	351.00 A

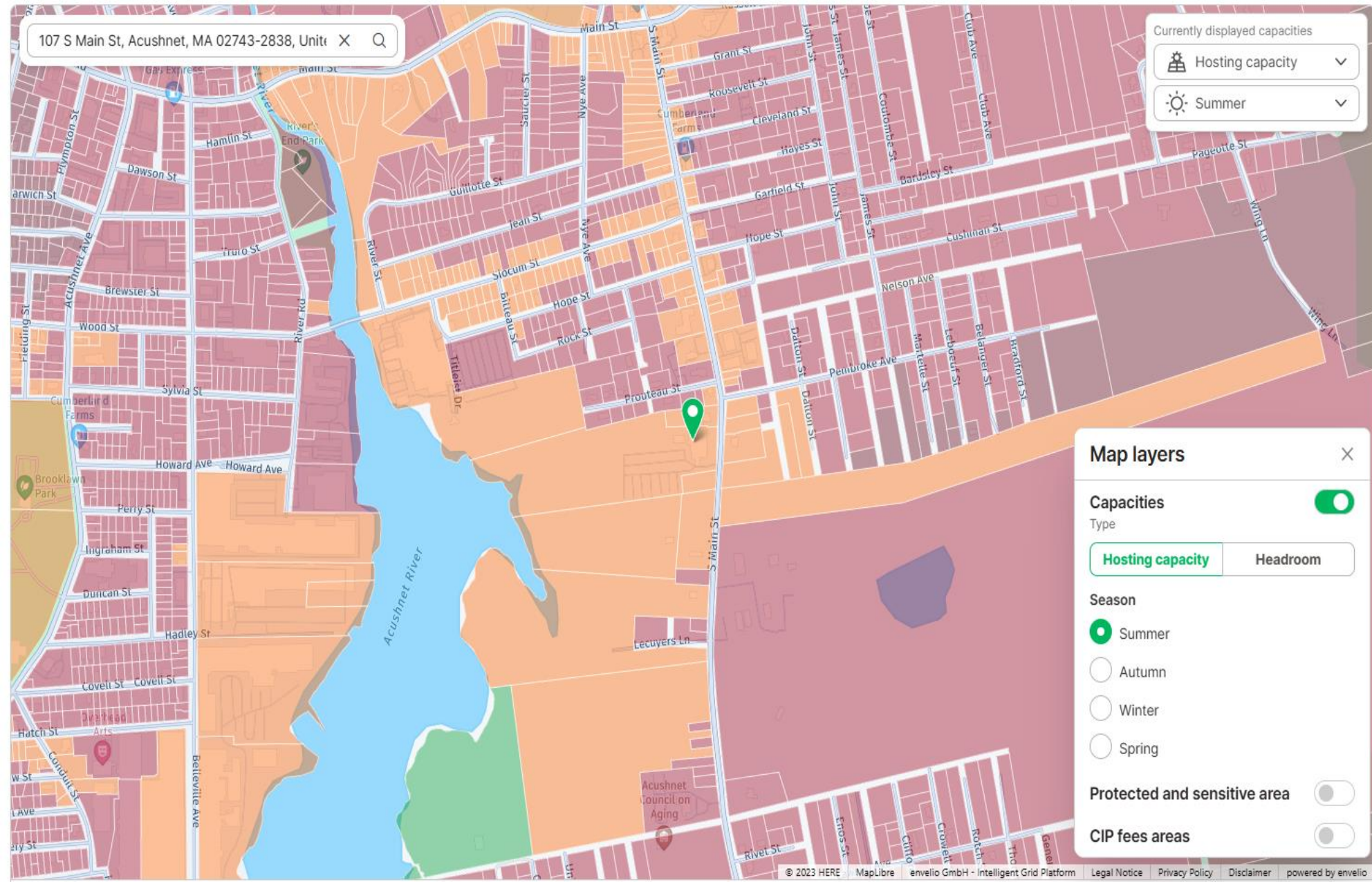
[Submit DER interconnection application](#)

[Start DER pre-application process](#)

107 S Main St, Acushnet, MA 02743-2838, Unitr X

Currently displayed capacities

- Hosting capacity
- Summer



Map layers

Capacities

Type

Hosting capacity Headroom

Season

Summer Autumn Winter Spring

Protected and sensitive area

CIP fees areas

Parcel details

NO

Non-bulk station ⓘ [Time Series](#)

Name: HATHWAY_ST_617 (DI ST)

Capacity: -

Voltage: 0/0 kV

Rating: 0.00 VA

Bulk substation ⓘ [Time Series](#)

Name: ACUSHNET_612 (BULK)

Capacity: 70.92 MW

Voltage: 115/13.2 kV

Rating: 75.00 MVA

Technical and administrative details

Current ASO studies

ASO_LVL_0_1_QTY=0,ASO_LVL_3_IN_STUDY_QTY=0,ASO_LVL_3_IN_QUEUE_QTY=0

3V0 status: Yes

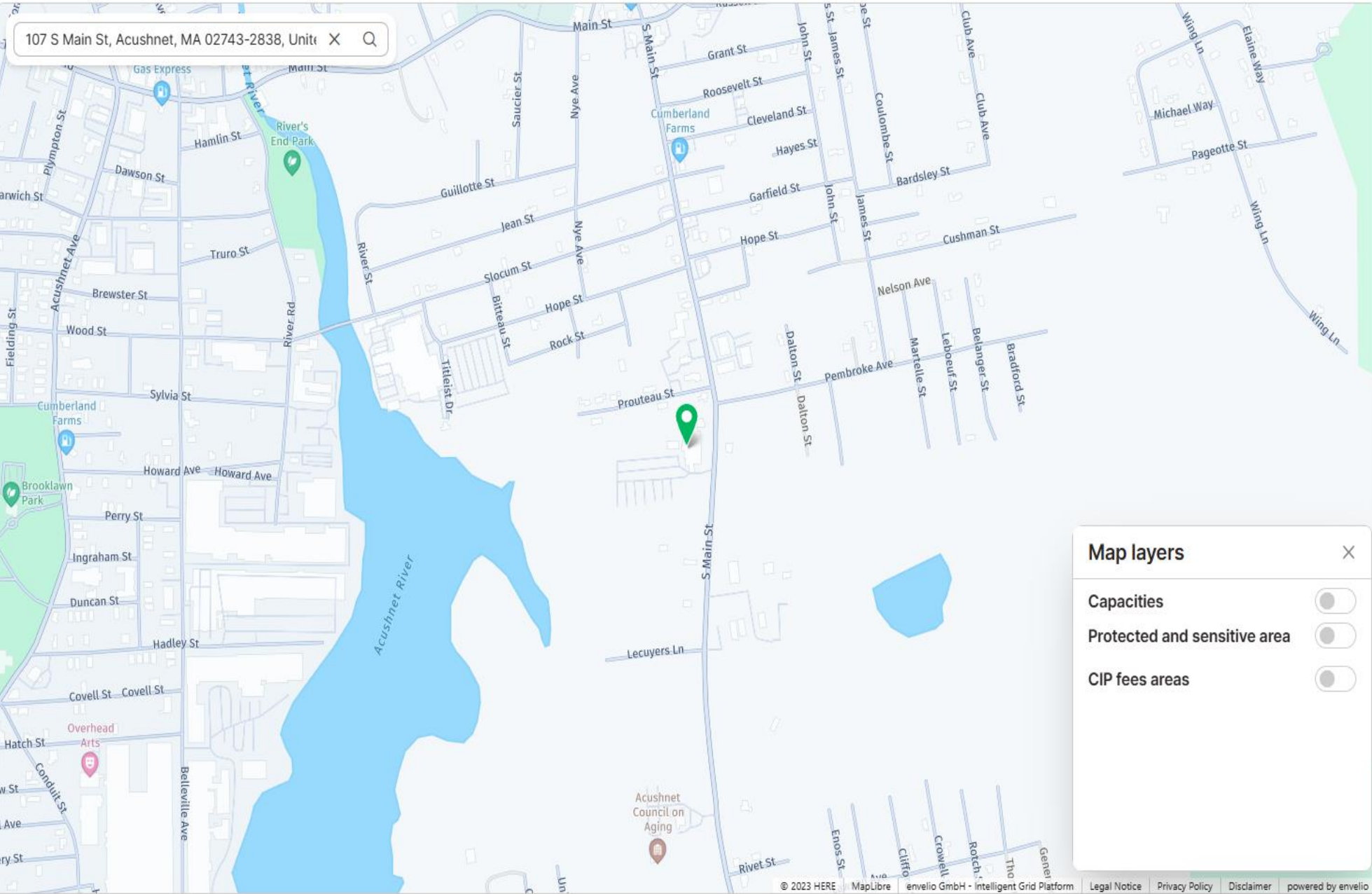
CIP Fee: -

Last Updated: 4/2/2026, 8:00:00 PM

[Submit DER interconnection application](#)

[Start DER pre-application process](#)

107 S Main St, Acushnet, MA 02743-2838, Unit X



Map layers

- Capacities
- Protected and sensitive area
- CIP fees areas

Parcel details

General Feeder

Location details

Latitude & longitude
41.67651, -70.90896

Parcel address
0107 SO. MAIN STREET ACUSHNET

Location ID
M_249039_825271

Lot size
12.67 acres

Closest feeder

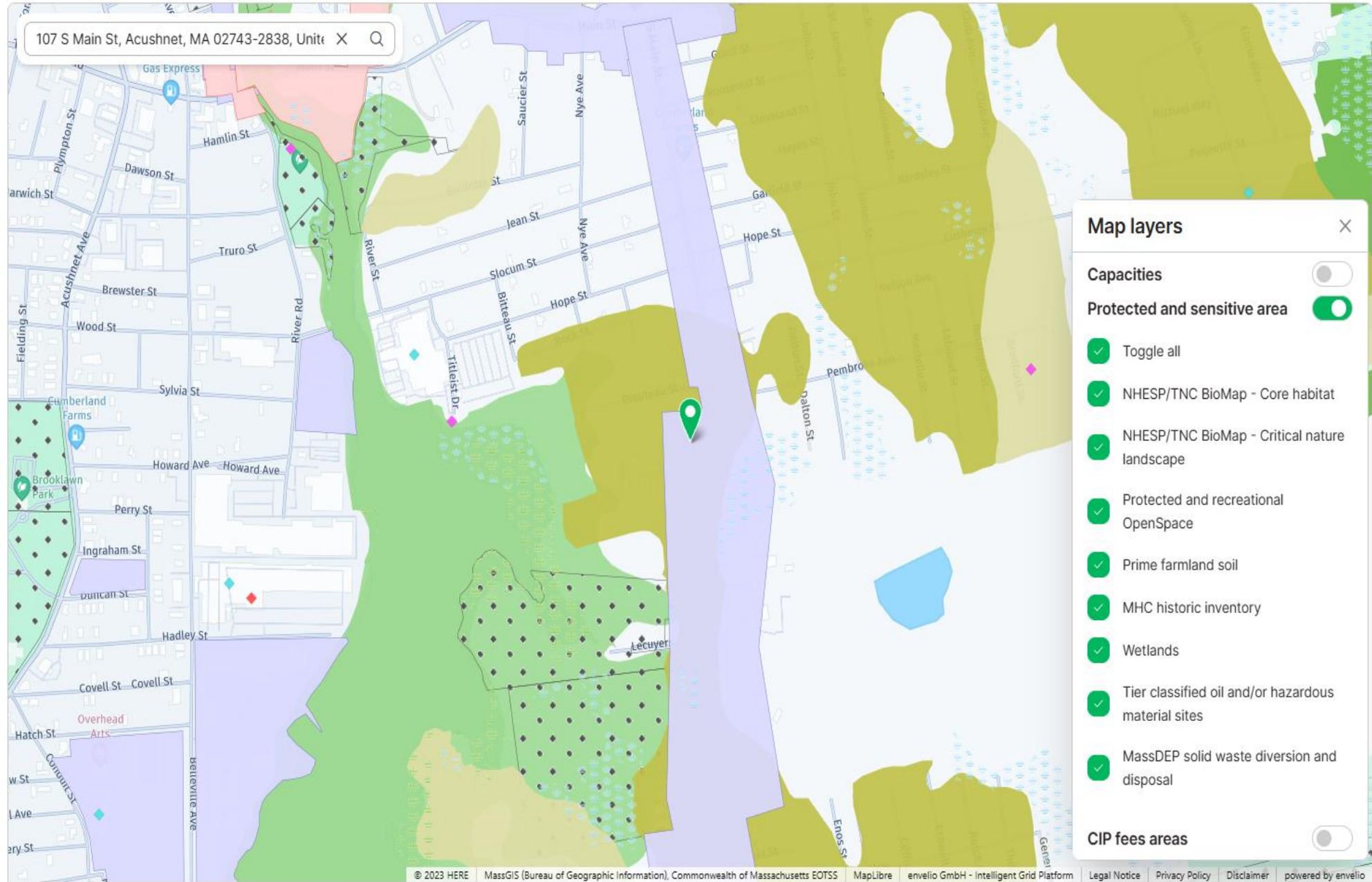
[Time Series](#)

Capacity	Phase
3.97 MW	3 ph
Distance	Operating voltage
0.00 mi	13.20 kV
Section ID	
600000004421190_OH	
Circuit name	DER online
2-231-231	1.26 MW
DER in queue	Circuit rating
50.50 kW	351.00 A

[Submit DER interconnection application](#)

[Start DER pre-application process](#)

107 S Main St, Acushnet, MA 02743-2838, Unit



Map layers

Capacities

Protected and sensitive area

- Toggle all
- NHESP/TNC BioMap - Core habitat
- NHESP/TNC BioMap - Critical nature landscape
- Protected and recreational OpenSpace
- Prime farmland soil
- MHC historic inventory
- Wetlands
- Tier classified oil and/or hazardous material sites
- MassDEP solid waste diversion and disposal

CIP fees areas

Parcel details

General Feeders

Location details

Latitude & longitude
41.67651, -70.90896

Parcel address
0107 SO. MAIN STREET ACUSHNET

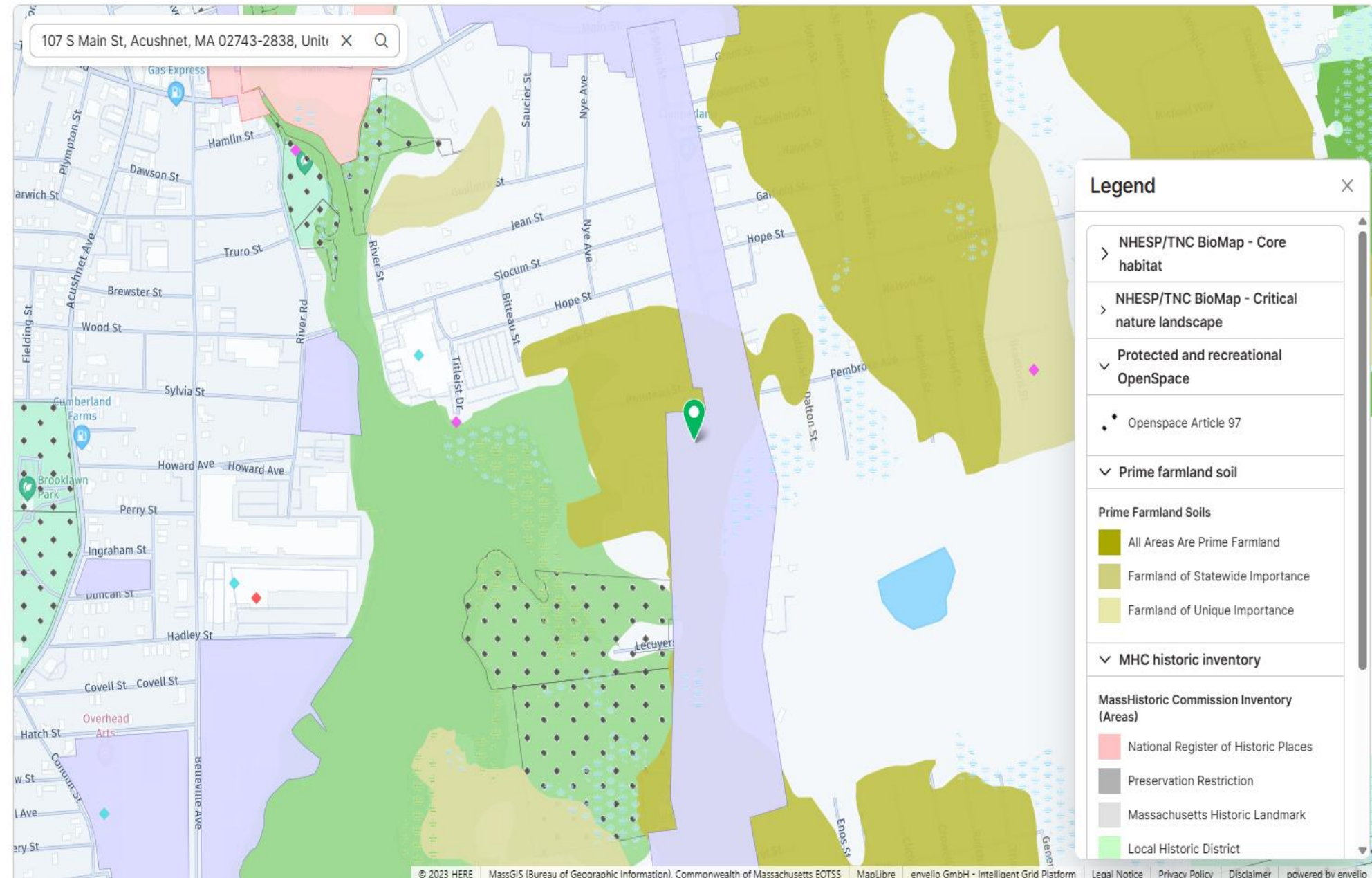
Location ID
M_249039_825271

Lot size
12.67 acres

Closest feeder

Capacity	Phase
3.97 MW	3 ph
Distance	Operating voltage
0.00 mi	13.20 kV
Section ID	
600000004421190_OH	
Circuit name	DER online
2-231-231	1.26 MW
DER in queue	Circuit rating
50.50 kW	351.00 A

107 S Main St, Acushnet, MA 02743-2838, Unit



Legend

- > NHESP/TNC BioMap - Core habitat
- > NHESP/TNC BioMap - Critical nature landscape
- Protected and recreational OpenSpace
 - Openspace Article 97
- Prime farmland soil
 - All Areas Are Prime Farmland
 - Farmland of Statewide Importance
 - Farmland of Unique Importance
- MHC historic inventory
 - MassHistoric Commission Inventory (Areas)
 - National Register of Historic Places
 - Preservation Restriction
 - Massachusetts Historic Landmark
 - Local Historic District

Parcel details

General | Feeders

Location details

Latitude & longitude: 41.67651, -70.90896

Parcel address: 0107 SO. MAIN STREET ACUSHNET

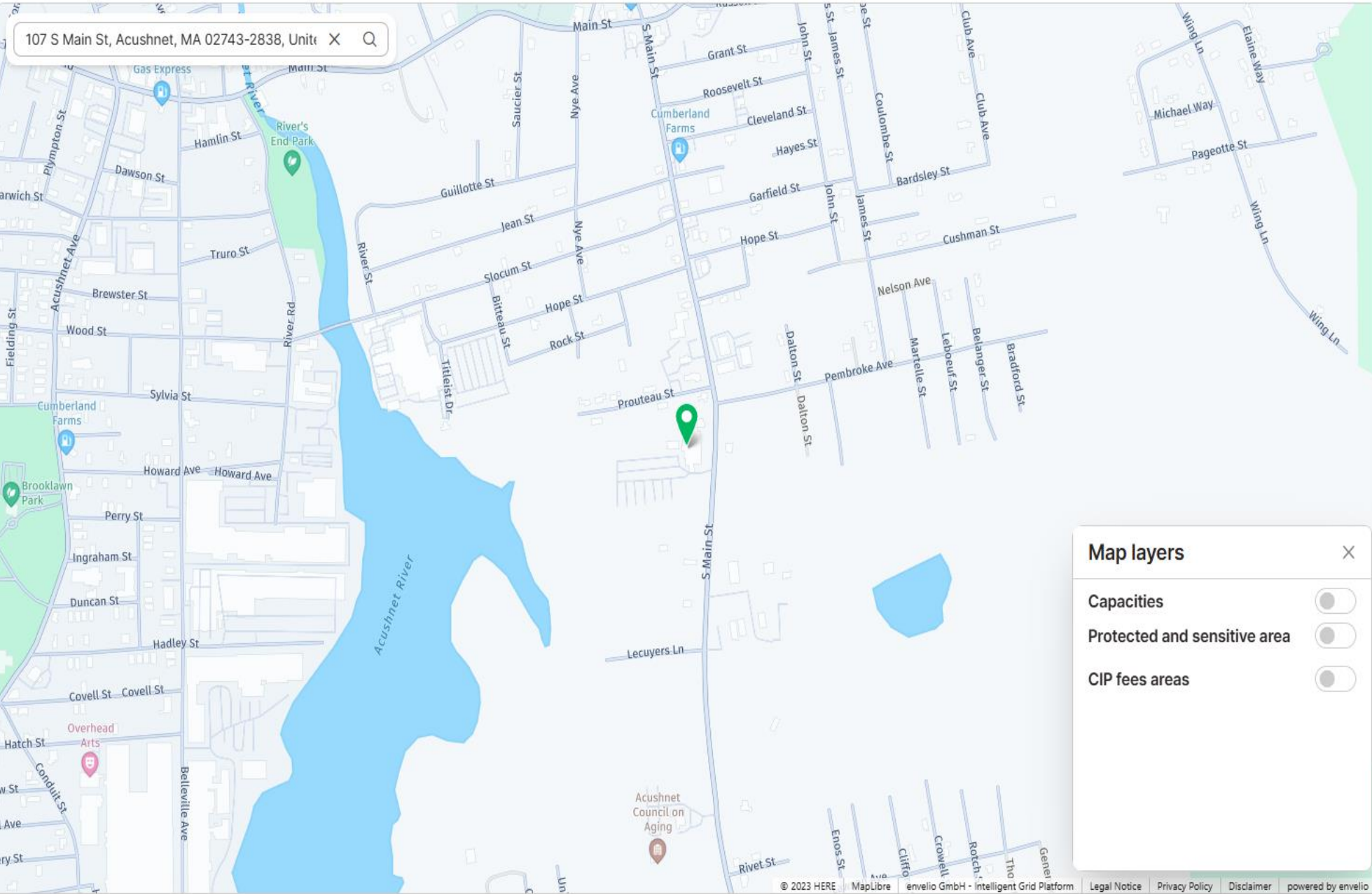
Location ID: M_249039_825271

Lot size: 12.67 acres

Closest feeder

Capacity: 3.97 MW	Phase: 3 ph
Distance: 0.00 mi	Operating voltage: 13.20 kV
Section ID: 600000004421190_OH	
Circuit name: 2-231-231	DER online: 1.26 MW
DER in queue: 50.50 kW	Circuit rating: 351.00 A

107 S Main St, Acushnet, MA 02743-2838, Unit X



Map layers

- Capacities
- Protected and sensitive area
- CIP fees areas

Parcel details

General Feeder

Location details

Latitude & longitude: 41.67651, -70.90896

Parcel address: 0107 SO. MAIN STREET ACUSHNET

Location ID: M_249039_825271

Lot size: 12.67 acres

Closest feeder

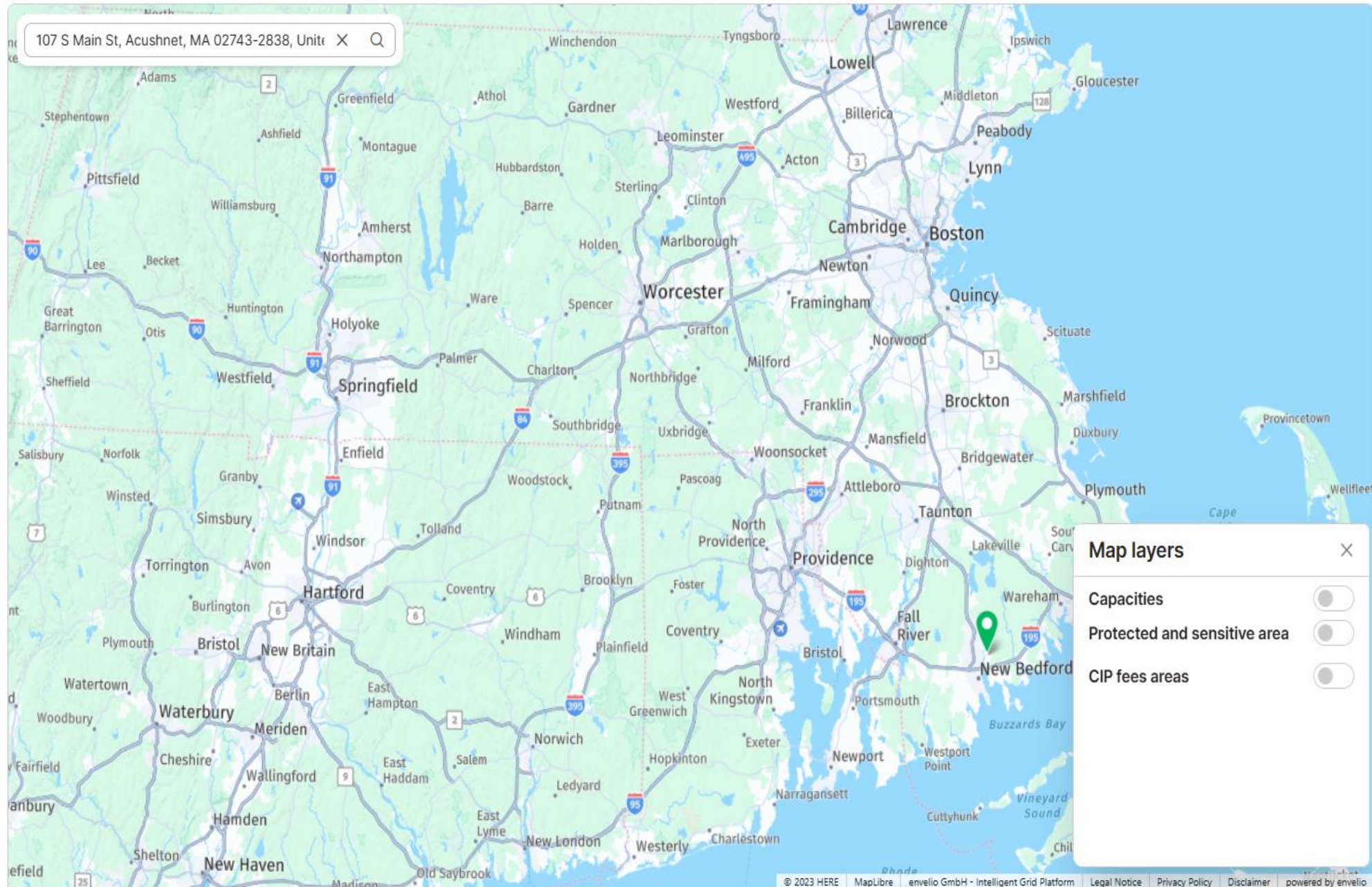
[Time Series](#)

Capacity: 3.97 MW	Phase: 3 ph
Distance: 0.00 mi	Operating voltage: 13.20 kV
Section ID: 600000004421190_OH	
Circuit name: 2-231-231	DER online: 1.26 MW
DER in queue: 50.50 kW	Circuit rating: 351.00 A

[Submit DER interconnection application](#)

[Start DER pre-application process](#)

107 S Main St, Acushnet, MA 02743-2838, Unit



Parcel details

General Feeder

Location details

Latitude & longitude

41.67651, -70.90896

Parcel address

0107 SO. MAIN STREET ACUSHNET

Location ID

M_249039_825271

Lot size

12.67 acres

Closest feeder

[Time Series](#)

Capacity

1.25 MW

Phase

3 ph

Distance

0.00 mi

Operating voltage

13.20 kV

Section ID

600000004421190_OH

Circuit name

2-231-231

DER online

1.26 MW

DER in queue

50.50 kW

Circuit rating

351.00 A

[Submit DER interconnection application](#)

[Start DER pre-application process](#)

Map layers

Capacities

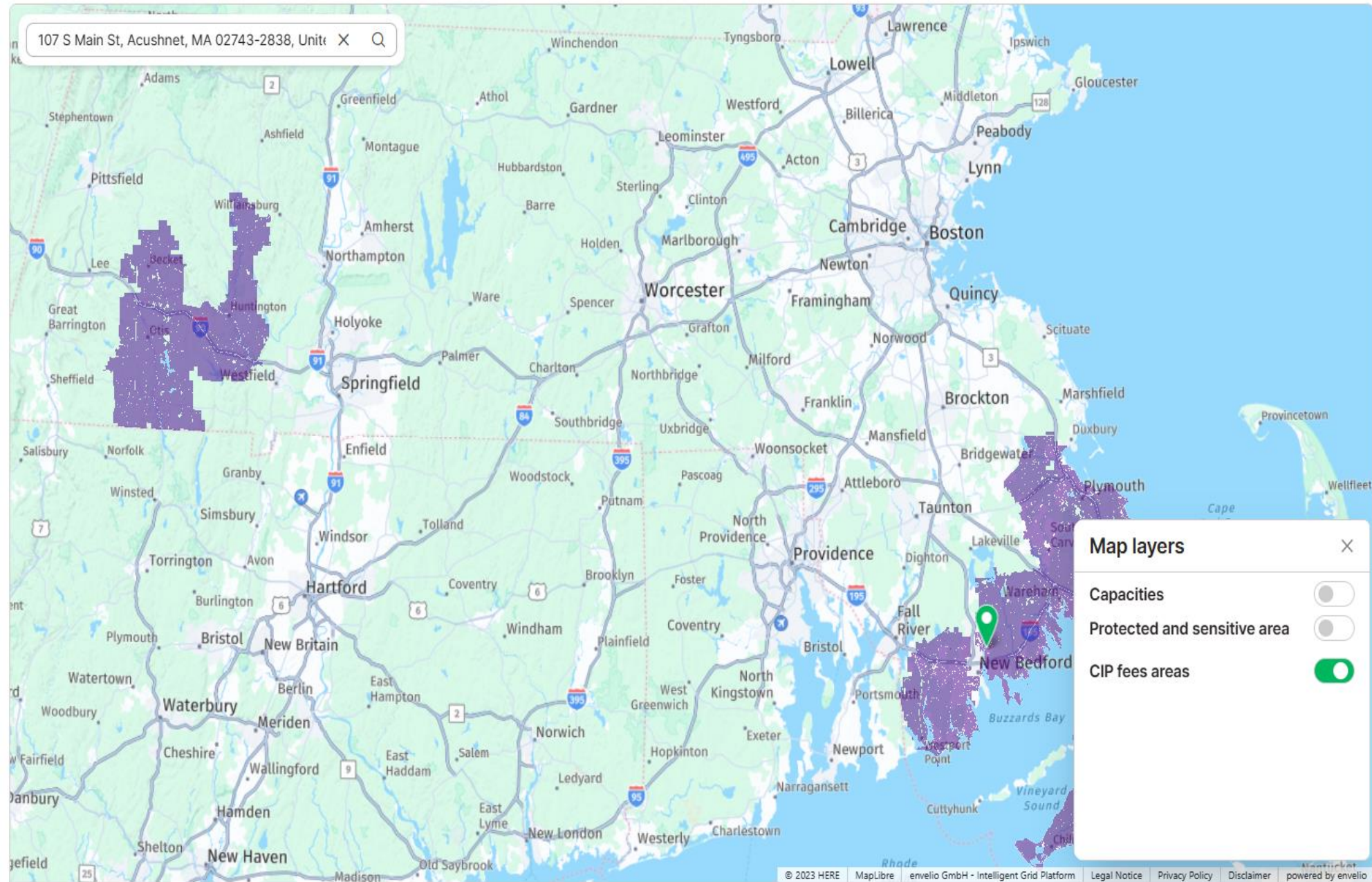
Protected and sensitive area

CIP fees areas

Reset view



107 S Main St, Acushnet, MA 02743-2838, Unit



Map layers

- Capacities
- Protected and sensitive area
- CIP fees areas

Parcel details

General | Feeders

Location details

Latitude & longitude: 41.67651, -70.90896

Parcel address: 0107 SO. MAIN STREET ACUSHNET

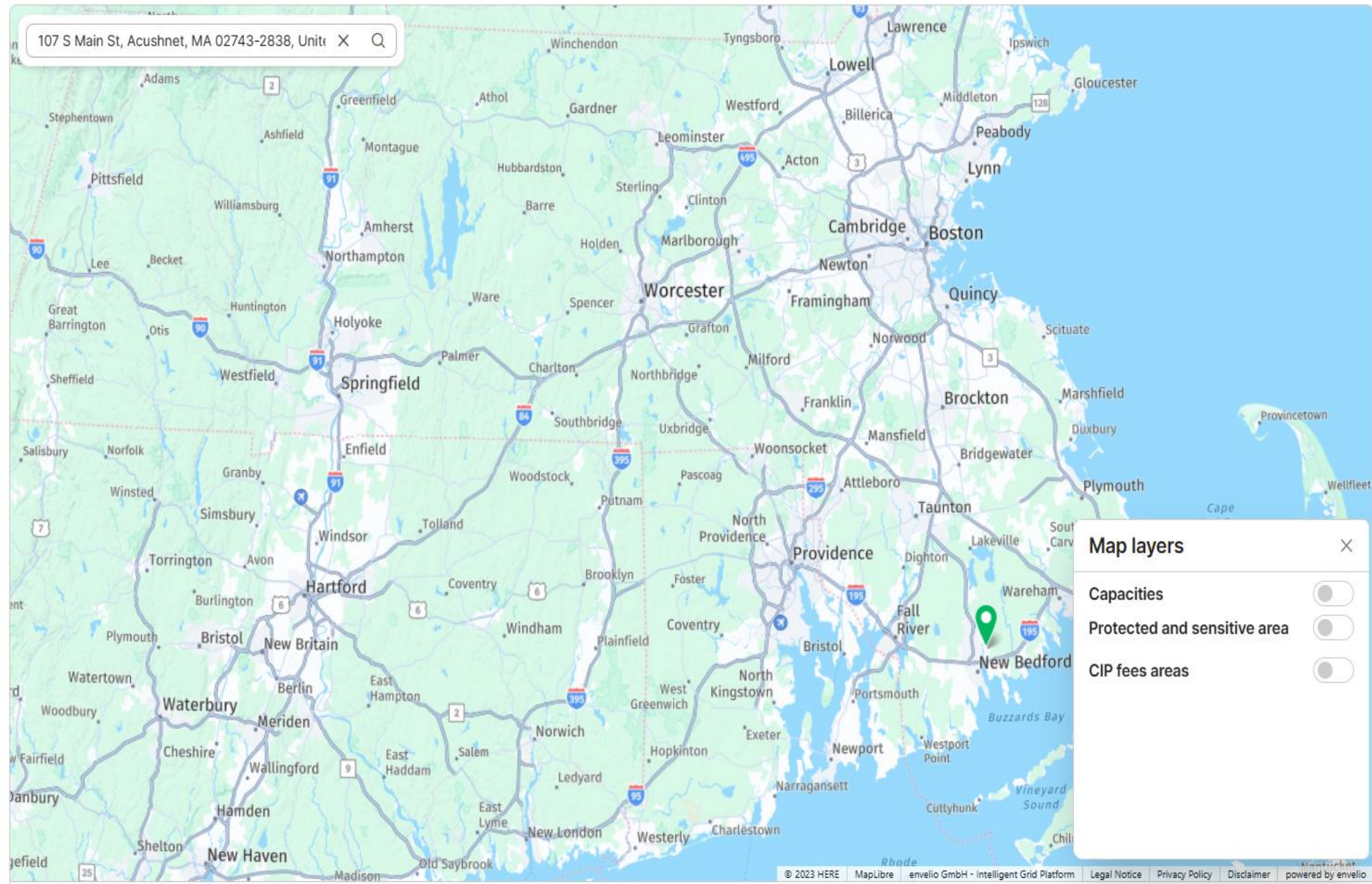
Location ID: M_249039_825271

Lot size: 12.67 acres

Closest feeder

Capacity	Phase
1.25 MW	3 ph
Distance	Operating voltage
0.00 mi	13.20 kV
Section ID	
600000004421190_OH	
Circuit name	DER online
2-231-231	1.26 MW
DER in queue	Circuit rating
50.50 kW	351.00 A

107 S Main St, Acushnet, MA 02743-2838, Unit



Map layers

- Capacities
- Protected and sensitive area
- CIP fees areas

Parcel details

General Feeder

Location details

Latitude & longitude
41.67651, -70.90896

Parcel address
0107 SO. MAIN STREET ACUSHNET

Location ID
M_249039_825271

Lot size
12.67 acres

Closest feeder

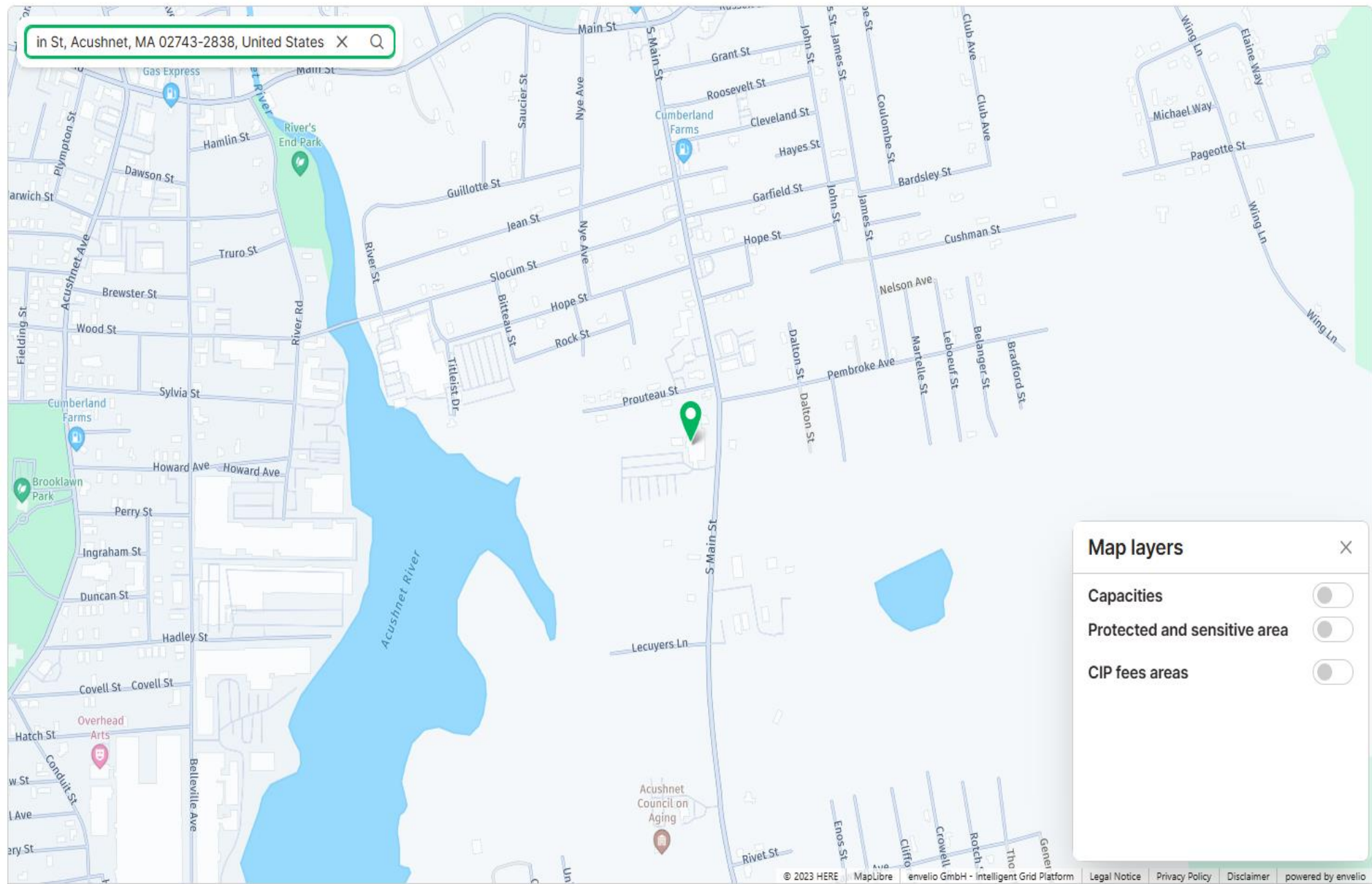
[Time Series](#)

Capacity	Phase
1.25 MW	3 ph
Distance	Operating voltage
0.00 mi	13.20 kV
Section ID	
600000004421190_OH	
Circuit name	DER online
2-231-231	1.26 MW
DER in queue	Circuit rating
50.50 kW	351.00 A

[Submit DER interconnection application](#)

[Start DER pre-application process](#)

in St, Acushnet, MA 02743-2838, United States



Map layers

- Capacities
- Protected and sensitive area
- CIP fees areas

Parcel details

General Feeder

Location details

Latitude & longitude
41.67651, -70.90896

Parcel address
0107 SO. MAIN STREET ACUSHNET

Location ID
M_249039_825271

Lot size
12.67 acres

Closest feeder

Time Series

Capacity: 1.25 MW Phase: 3 ph

Distance: 0.00 mi Operating voltage: 13.20 kV

Section ID
600000004421190_OH

Circuit name: 2-231-231 DER online: 1.26 MW

DER in queue: 50.50 kW Circuit rating: 351.00 A

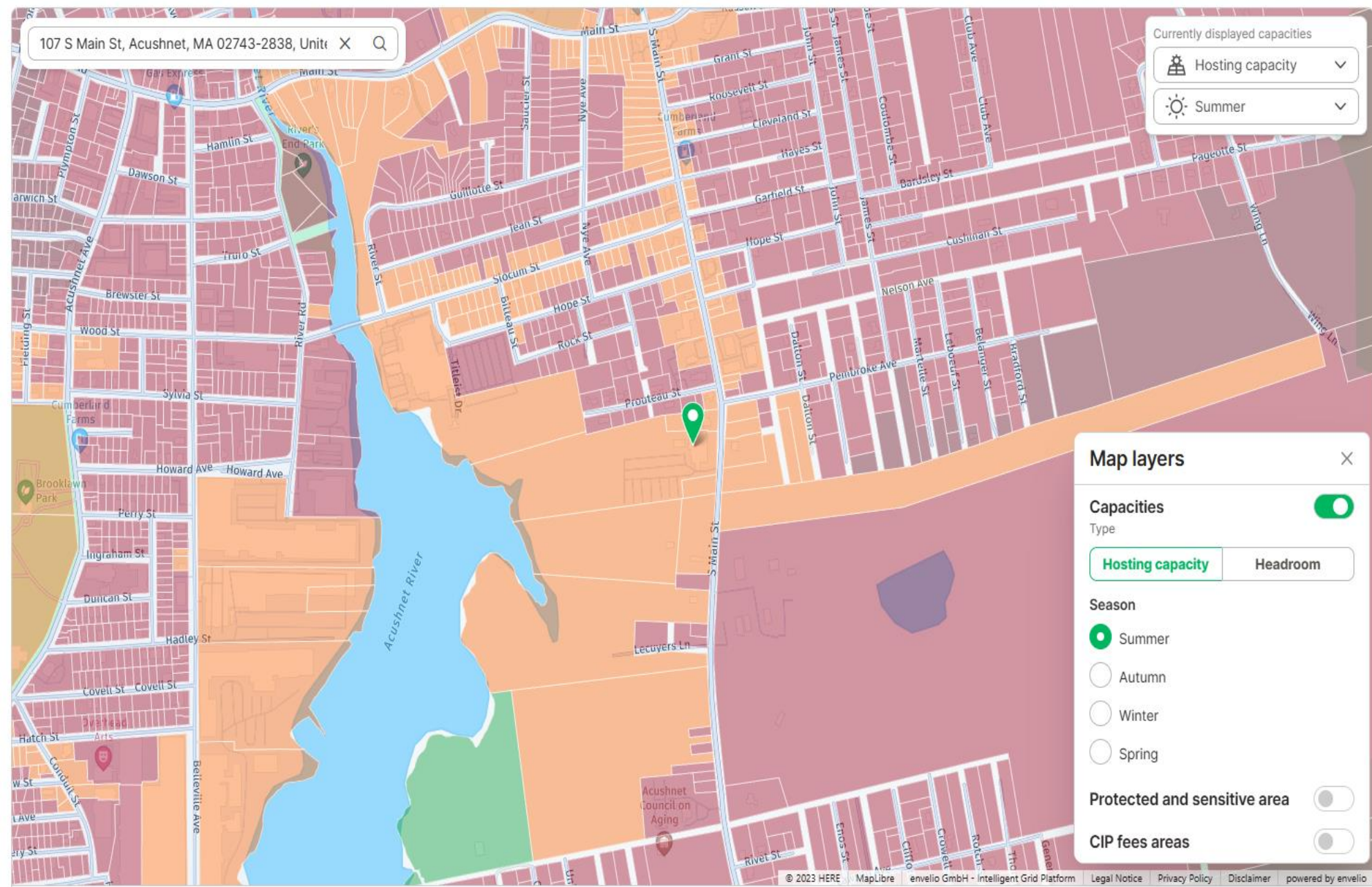
Submit DER interconnection application

Start DER pre-application process

107 S Main St, Acushnet, MA 02743-2838, Unit

Currently displayed capacities

- Hosting capacity
- Summer



Map layers

Capacities

Type: Hosting capacity Headroom

Season: Summer Autumn Winter Spring

Protected and sensitive area

CIP fees areas

Parcel details

General Feeder

Location details

Latitude & longitude: 41.67651, -70.90896

Parcel address: 0107 SO. MAIN STREET ACUSHNET

Location ID: M_249039_825271

Lot size: 12.67 acres

Closest feeder

[Time Series](#)

Capacity	Phase
1.25 MW	3 ph
Distance	Operating voltage
0.00 mi	13.20 kV
Section ID	600000004421190_OH
Circuit name	DER online
2-231-231	1.26 MW
DER in queue	Circuit rating
50.50 kW	351.00 A

[Submit DER interconnection application](#)

[Start DER pre-application process](#)

107 S Main St, Acushnet, MA 02743-2838, Unit

Currently displayed capacities

- Hosting capacity
- Summer

Map layers

Capacities

Type

- Hosting capacity
- Headroom

Season

- Summer
- Autumn
- Winter
- Spring

Protected and sensitive area

CIP fees areas

Parcel details

NO

[Time Series](#)

Non-bulk station ⓘ

Name: HATHWAY_ST_617 (DI ST)

Capacity: -

Voltage: 0/0 kV

Rating: 0.00 VA

[Time Series](#)

Bulk substation ⓘ

Name: ACUSHNET_612 (BUL K)

Capacity: 70.92 MW

Voltage: 115/13.2 kV

Rating: 75.00 MVA

Technical and administrative details

Current ASO studies

ASO_LVL_0_1_QTY=0,ASO_LVL_3_IN_STUDY_QTY=0,ASO_LVL_3_IN_QUEUE_QTY=0

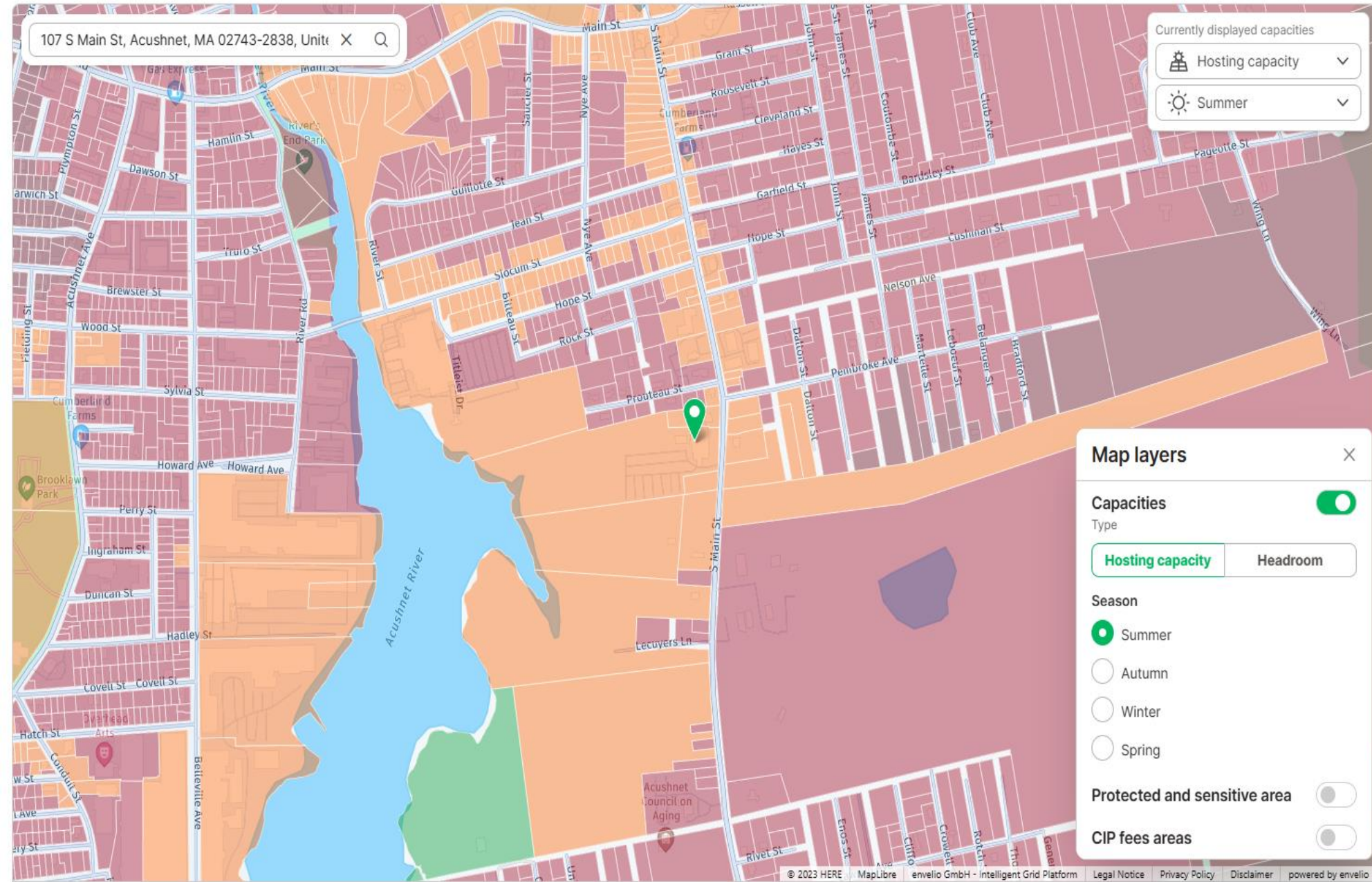
3V0 status: Yes

CIP Fee: -

Last Updated: 4/2/2026, 8:00:00 PM

[Submit DER interconnection application](#)

[Start DER pre-application process](#)



Time series capacity bulk substation (ACUSHNET_612 (BULK))



Select capacity type and season:

Hosting capacity (HC)

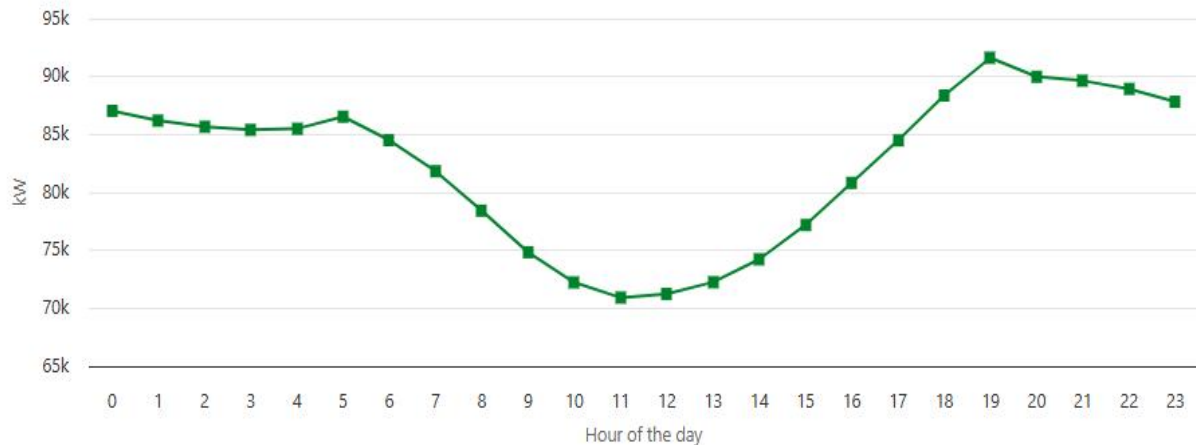
☀️ Summer ⚡ Autumn ❄ Winter 🌱 Spring

Headroom (HR)

☀️ Summer ⚡ Autumn ❄ Winter 🌱 Spring



- HR - Spring
- HC - Spring
- HR - Summer
- HC - Summer
- HR - Autumn
- HC - Autumn
- HR - Winter
- HC - Winter



Time series capacity bulk substation (ACUSHNET_612 (BULK))



Select capacity type and season:

Hosting capacity (HC)

Summer
 Autumn
 Winter
 Spring

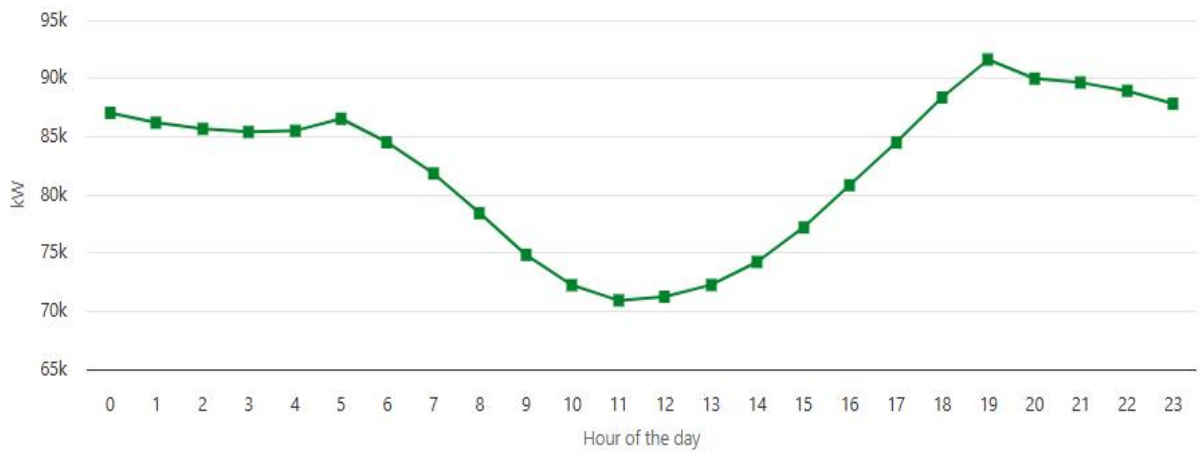
Headroom (HR)

Summer
 Autumn
 Winter
 Spring



- HR - Spring
- HC - Spring
- HR - Summer
- HC - Summer
- HR - Autumn
- HC - Autumn
- HR - Winter
- HC - Winter

Export



Time series capacity bulk substation (ACUSHNET_612 (BULK))



Select capacity type and season:

Hosting capacity (HC)

☀ Summer 🍂 Autumn ❄ Winter 🌱 Spring

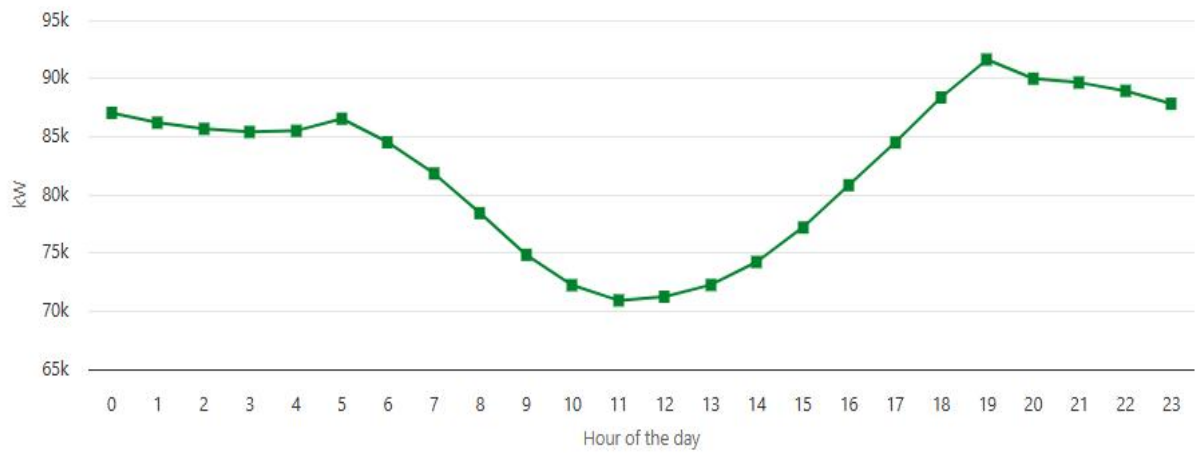
Headroom (HR)

☀ Summer 🍂 Autumn ❄ Winter 🌱 Spring



- HR - Spring
- HC - Spring
- HR - Summer
- HC - Summer
- HR - Autumn
- HC - Autumn
- HR - Winter
- HC - Winter

Expand



Time series capacity bulk substation (ACUSHNET_612 (BULK))



Select capacity type and season:

Hosting capacity (HC)

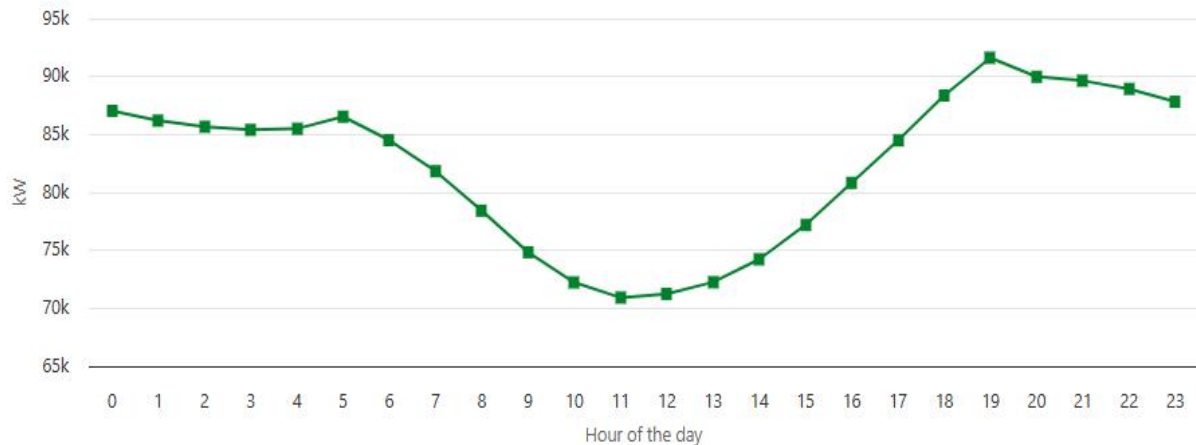
☀ Summer ⚡ Autumn ❄ Winter 🌱 Spring

Headroom (HR)

☀ Summer ⚡ Autumn ❄ Winter 🌱 Spring

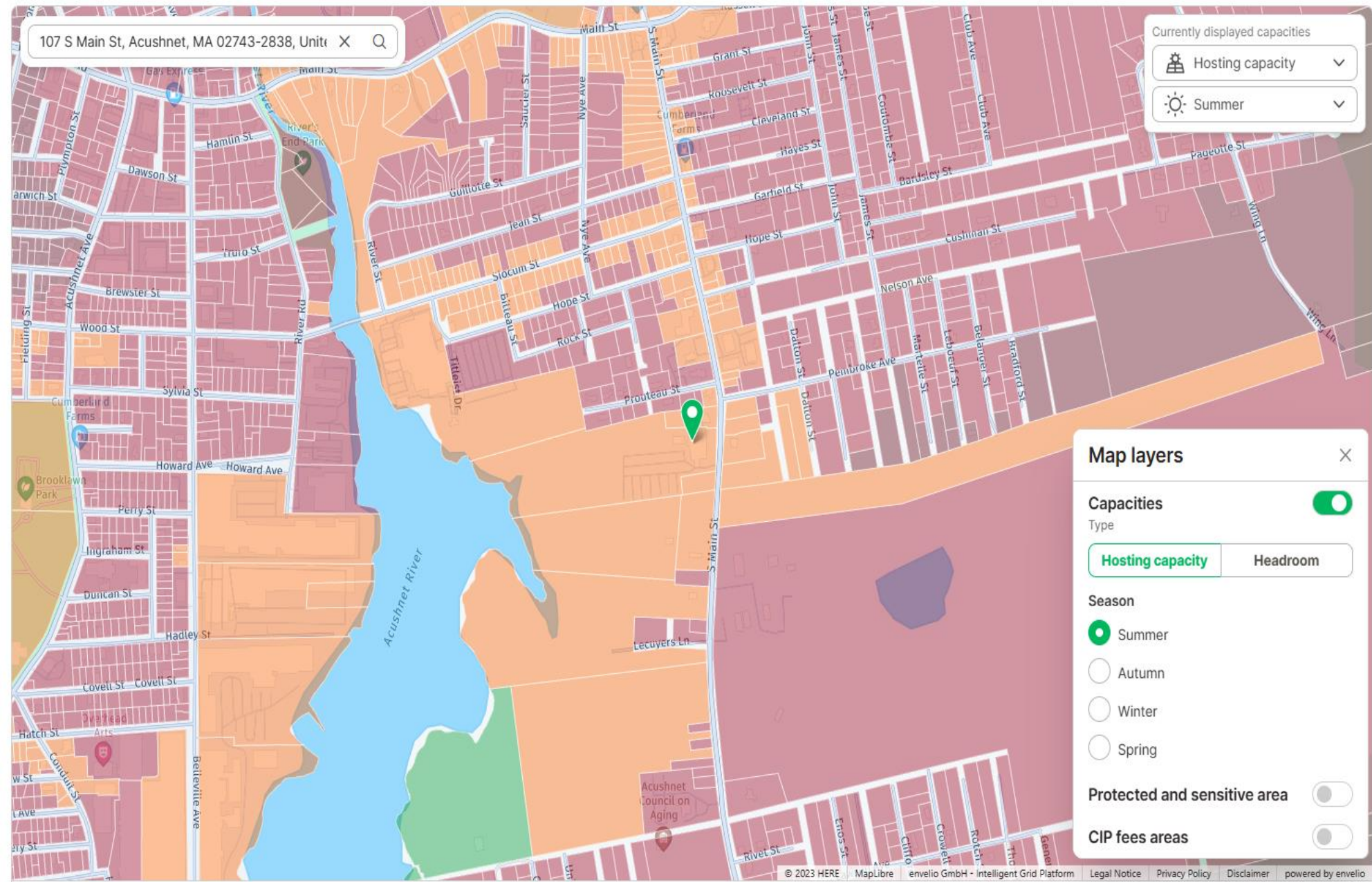


- HR - Spring
- HC - Spring
- HR - Summer
- HC - Summer
- HR - Autumn
- HC - Autumn
- HR - Winter
- HC - Winter



107 S Main St, Acushnet, MA 02743-2838, Unit

Currently displayed capacities



Map layers

Capacities

Type

Season

Summer

Autumn

Winter

Spring

Protected and sensitive area

CIP fees areas

Parcel details

NO

Non-bulk station ⓘ

Name

Capacity

Voltage Rating

Bulk substation ⓘ

Name

Capacity

Voltage Rating

Technical and administrative details

Current ASO studies

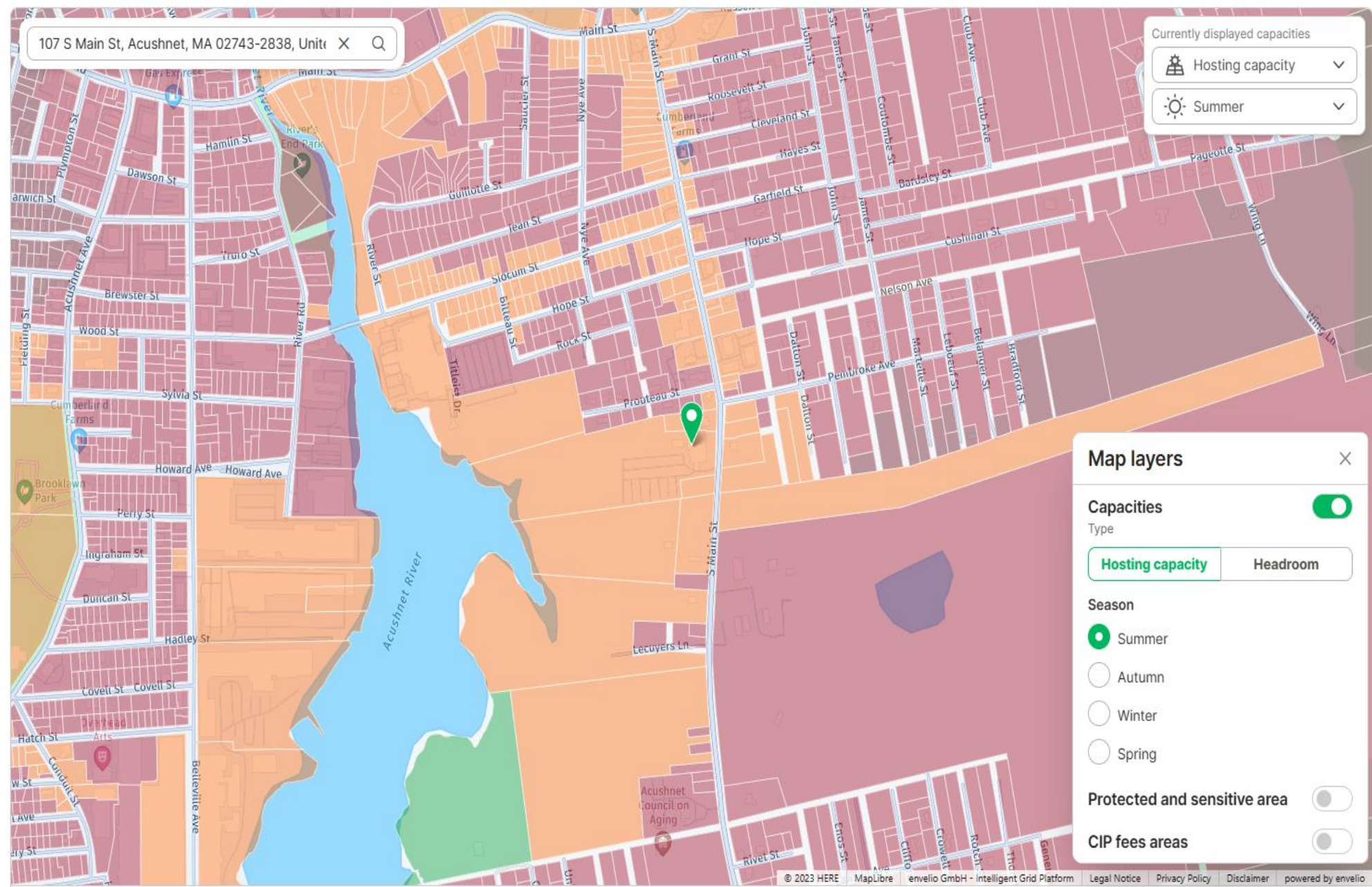
3V0 status CIP Fee

Last Updated

107 S Main St, Acushnet, MA 02743-2838, Unitr X

Currently displayed capacities

- Hosting capacity
- Summer



Map layers

Capacities

Type

- Hosting capacity**
- Headroom

Season

- Summer
- Autumn
- Winter
- Spring

Protected and sensitive area

CIP fees areas

Parcel details

INO

Non-bulk station ⓘ [Time Series](#)

Capacity: -

Voltage: 0/0 kV

Name: HATHWAY_ST_617 (DI ST)

Rating: 0.00 VA

Bulk substation ⓘ [Time Series](#)

Capacity: 70.92 MW

Voltage: 115/13.2 kV

Name: ACUSHNET_612 (BULK)

Rating: 75.00 MVA

Technical and administrative details

Current ASO studies

ASO_LVL_0_1_QTY=0,ASO_LVL_3_IN_STUDY_QTY=0,ASO_LVL_3_IN_QUEUE_QTY=0

3V0 status: Yes

CIP Fee: -

Last Updated: 4/2/2026, 8:00:00 PM

[Submit DER interconnection application](#)

[Start DER pre-application process](#)

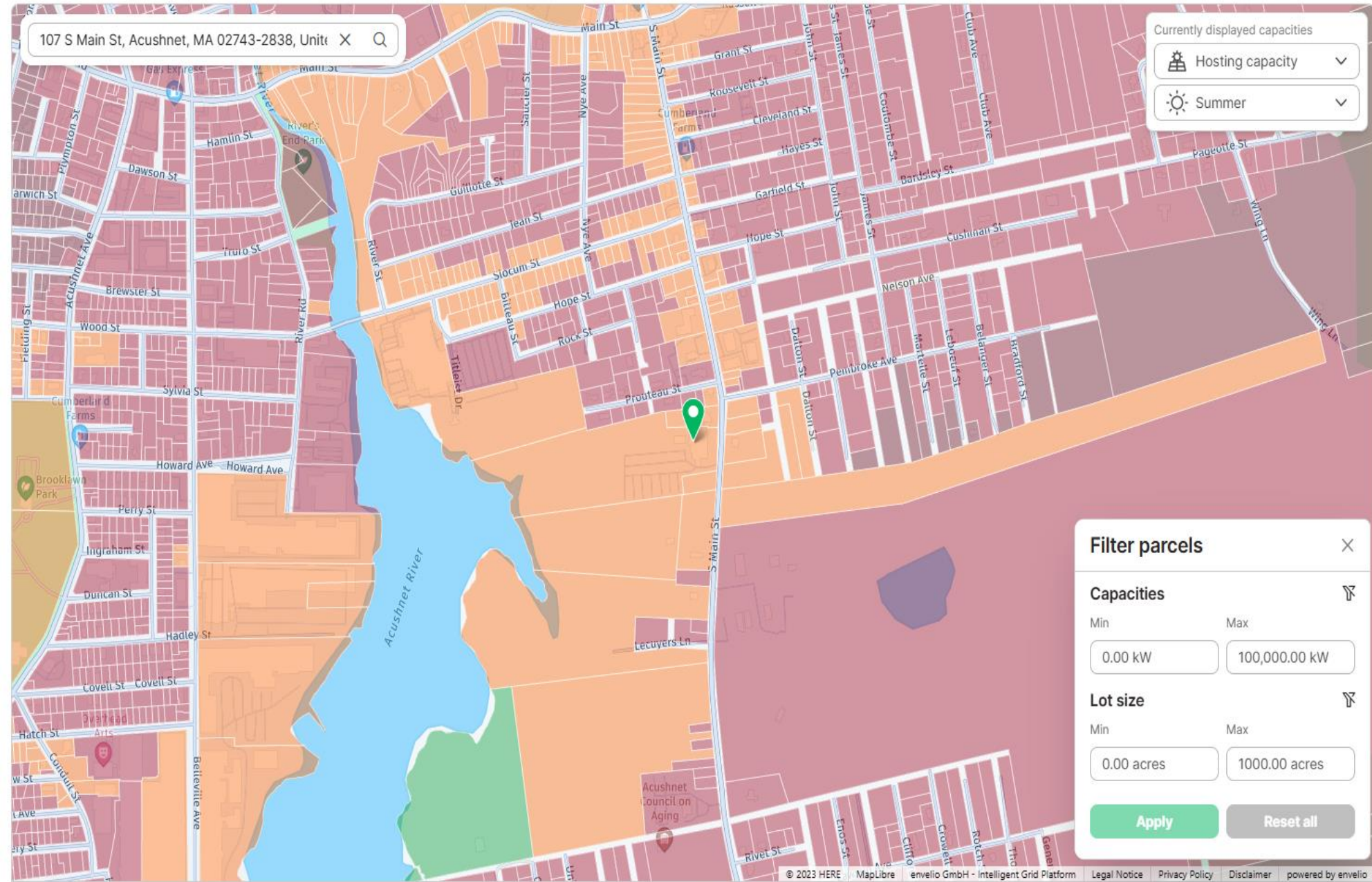
Filters

- ☰
- ☰
- ☰
- ☰

107 S Main St, Acushnet, MA 02743-2838, Unit

Currently displayed capacities

- Hosting capacity
- Summer



Filter parcels

Capacities

Min: Max:

Lot size

Min: Max:

Parcel details

NO

Non-bulk station

Name: HATHWAY_ST_617 (DI ST)

Capacity: -

Voltage: 0/0 kV Rating: 0.00 VA

Bulk substation

Name: ACUSHNET_612 (BULK)

Capacity: 70.92 MW

Voltage: 115/13.2 kV Rating: 75.00 MVA

Technical and administrative details

Current ASO studies: ASO_LVL_0_1_QTY=0, ASO_LVL_3_IN_STUDY_QTY=0, ASO_LVL_3_IN_QUEUE_QTY=0

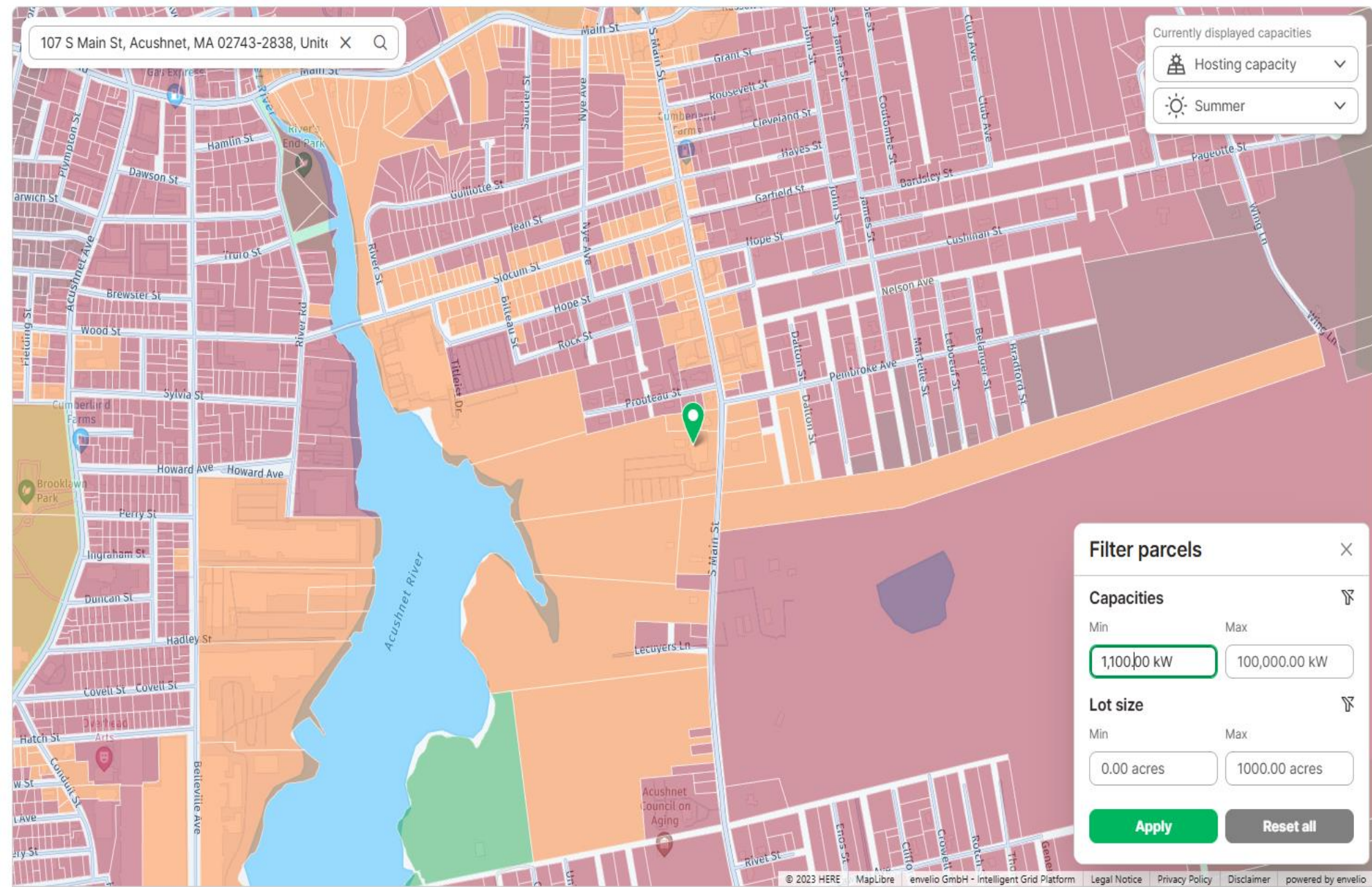
3V0 status: Yes CIP Fee: -

Last Updated: 4/2/2026, 8:00:00 PM

107 S Main St, Acushnet, MA 02743-2838, Unit X

Currently displayed capacities

- Hosting capacity
- Summer



Filter parcels

Capacities

Min: 1,100.00 kW | Max: 100,000.00 kW

Lot size

Min: 0.00 acres | Max: 1000.00 acres

[Apply](#) [Reset all](#)

Parcel details

NO

Non-bulk station

[Time Series](#)

Capacity: HATHWAY_ST_617 (DI ST)

Voltage: 0/0 kV | Rating: 0.00 VA

Bulk substation

[Time Series](#)

Capacity: ACUSHNET_612 (BULK)

Voltage: 115/13.2 kV | Rating: 75.00 MVA

Technical and administrative details

Current ASO studies: ASO_LVL_0_1_QTY=0, ASO_LVL_3_IN_STUDY_QTY=0, ASO_LVL_3_IN_QUEUE_QTY=0

3V0 status: Yes | CIP Fee: -

Last Updated: 4/2/2026, 8:00:00 PM

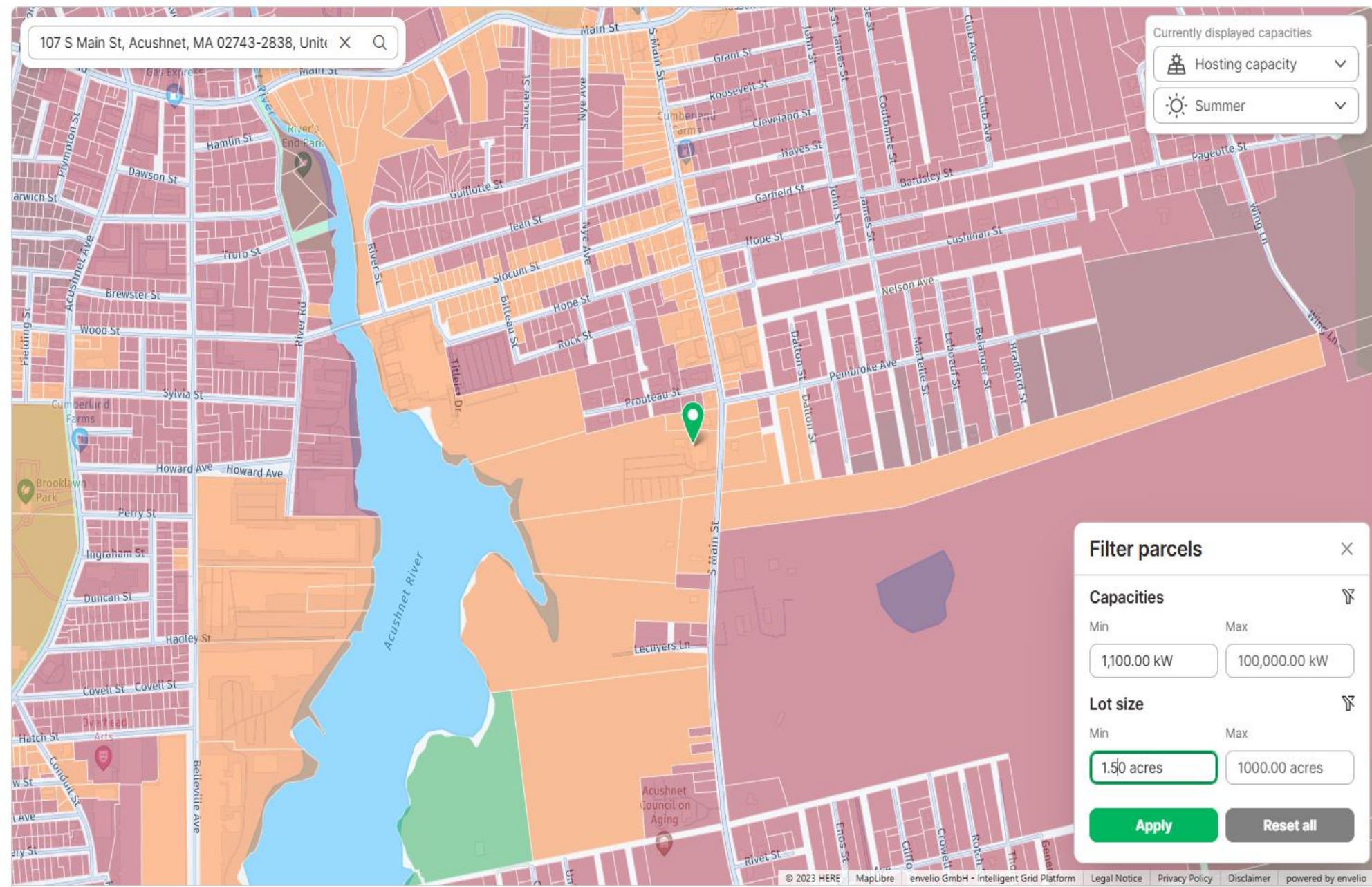
[Submit DER interconnection application](#)

[Start DER pre-application process](#)

107 S Main St, Acushnet, MA 02743-2838, Unit

Currently displayed capacities

- Hosting capacity
- Summer



Filter parcels

Capacities

Min: Max:

Lot size

Min: Max:

Parcel details

NO

Non-bulk station

Name: HATHWAY_ST_617 (DI ST)

Capacity: -

Voltage: 0/0 kV Rating: 0.00 VA

Bulk substation

Name: ACUSHNET_612 (BULK)

Capacity: 70.92 MW

Voltage: 115/13.2 kV Rating: 75.00 MVA

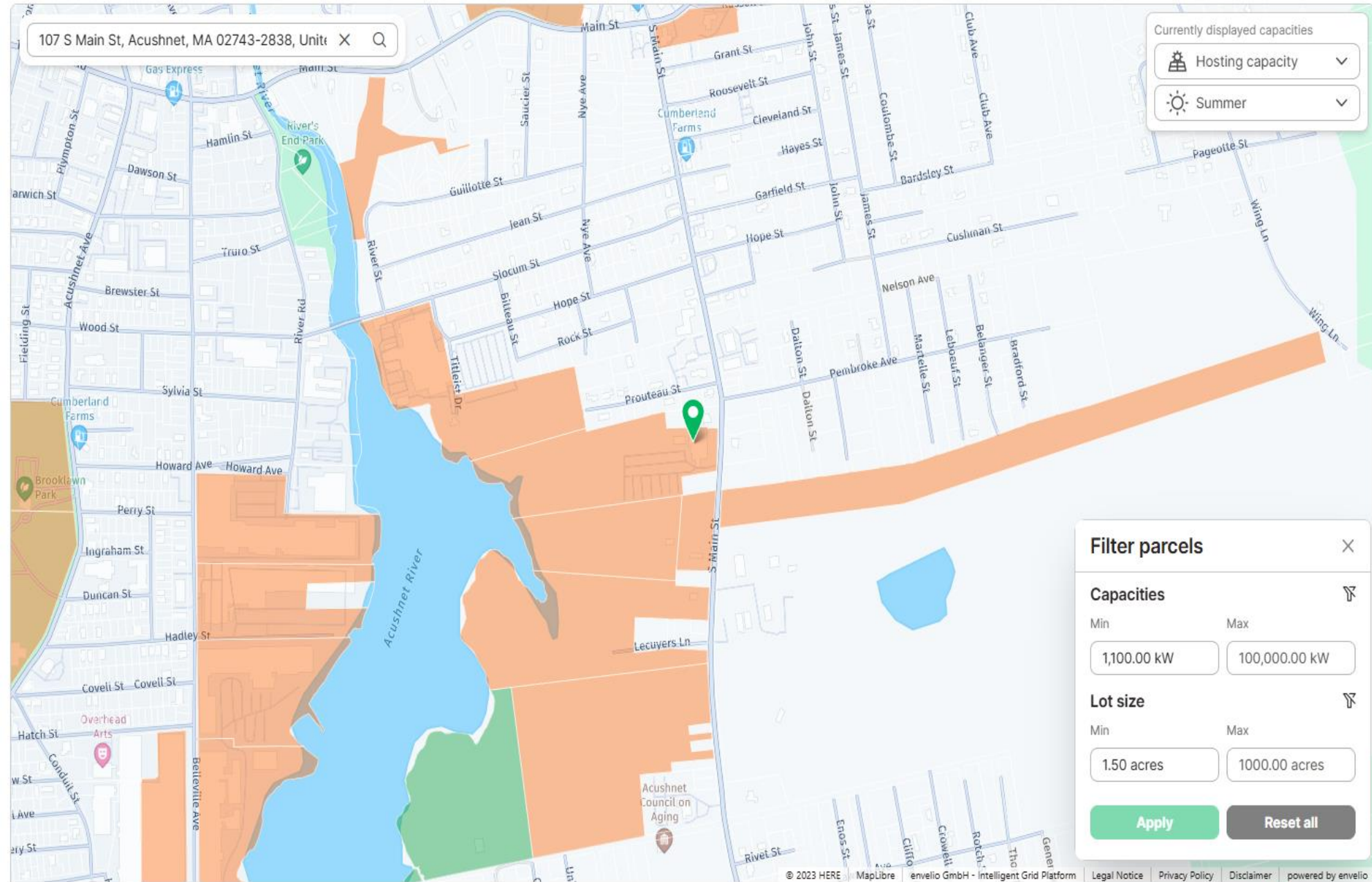
Technical and administrative details

Current ASO studies: ASO_LVL_0_1_QTY=0, ASO_LVL_3_IN_STUDY_QTY=0, ASO_LVL_3_IN_QUEUE_QTY=0

3V0 status: Yes CIP Fee: -

Last Updated: 4/2/2026, 8:00:00 PM

107 S Main St, Acushnet, MA 02743-2838, Unit



Currently displayed capacities

- Hosting capacity
- Summer

Filter parcels

Capacities

Min	Max
<input type="text" value="1,100.00 kW"/>	<input type="text" value="100,000.00 kW"/>

Lot size

Min	Max
<input type="text" value="1.50 acres"/>	<input type="text" value="1000.00 acres"/>

Parcel details

NO

Non-bulk station

Name	HATHWAY_ST_617 (DI ST)
Capacity	-
Voltage	0/0 kV
Rating	0.00 VA

Bulk substation

Name	ACUSHNET_612 (BUL K)
Capacity	70.92 MW
Voltage	115/13.2 kV
Rating	75.00 MVA

Technical and administrative details

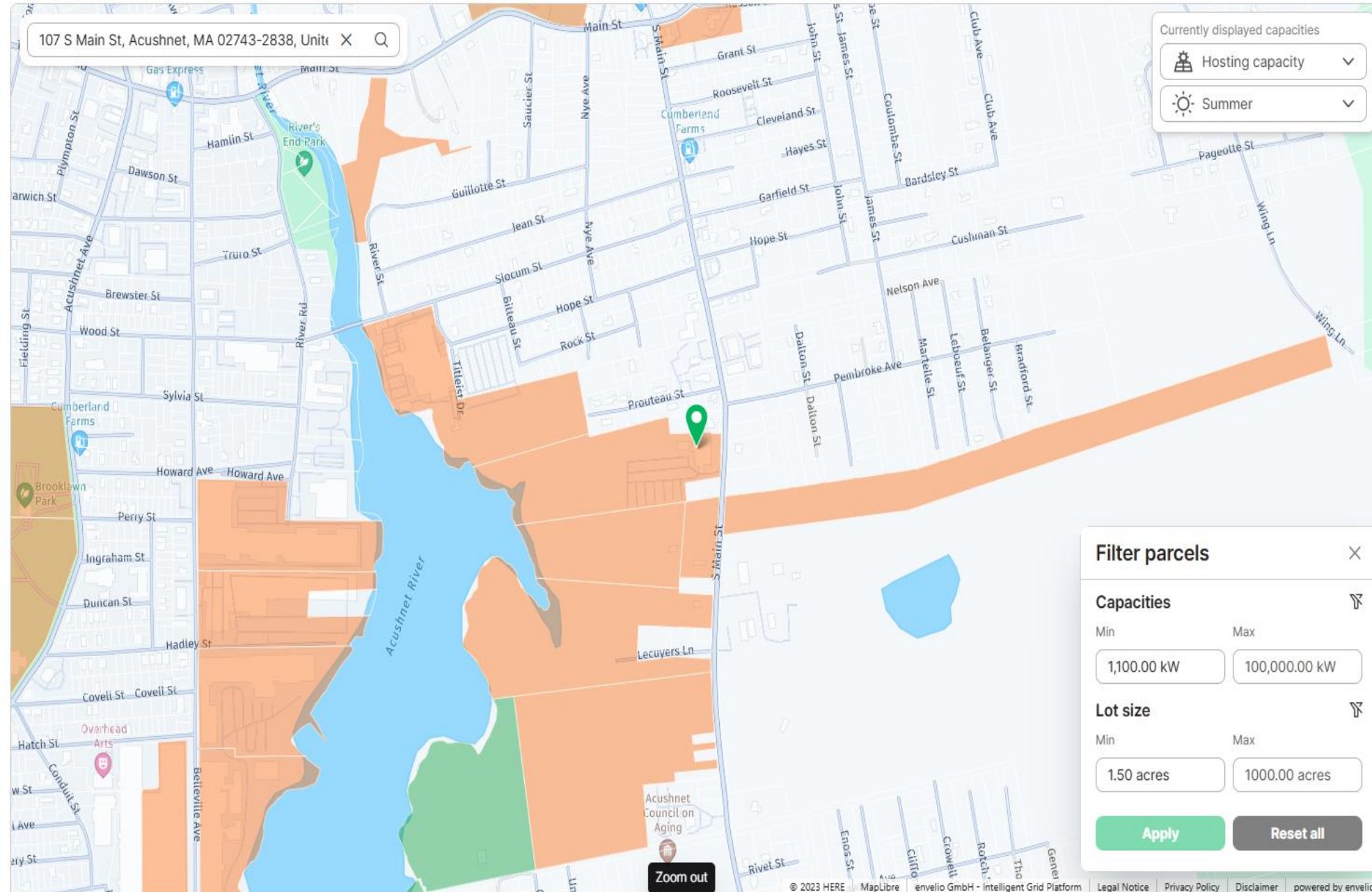
Current ASO studies

ASO_LVL_0_1_QTY=0,ASO_LVL_3_IN_STUDY_QTY=0,ASO_LVL_3_IN_QUEUE_QTY=0

3V0 status	CIP Fee
Yes	-

Last Updated

4/2/2026, 8:00:00 PM



Currently displayed capacities

- Hosting capacity
- Summer

Filter parcels

Capacities

Min: 1,100.00 kW | Max: 100,000.00 kW

Lot size

Min: 1.50 acres | Max: 1000.00 acres

[Apply](#) [Reset all](#)

Parcel details

NO

Non-bulk station [Time Series](#)

Name: HATHWAY_ST_617 (DI ST)

Capacity: -

Voltage: 0/0 kV | Rating: 0.00 VA

Bulk substation [Time Series](#)

Name: ACUSHNET_612 (BULK)

Capacity: 70.92 MW

Voltage: 115/13.2 kV | Rating: 75.00 MVA

Technical and administrative details

Current ASO studies: ASO_LVL_0_1_QTY=0, ASO_LVL_3_IN_STUDY_QTY=0, ASO_LVL_3_IN_QUEUE_QTY=0

3V0 status: Yes | CIP Fee: -

Last Updated: 4/2/2026, 8:00:00 PM

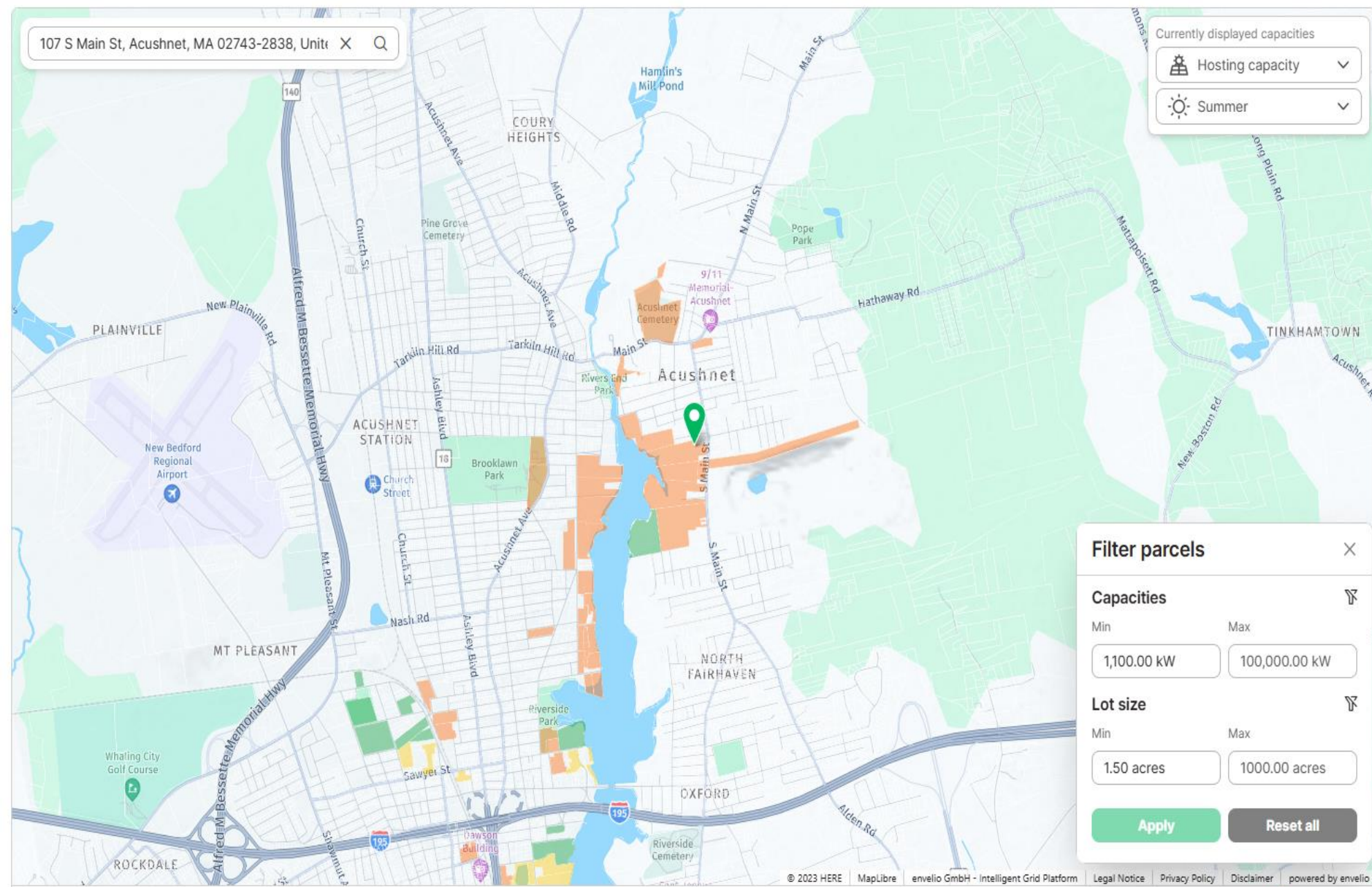
[Submit DER interconnection application](#)

[Start DER pre-application process](#)

107 S Main St, Acushnet, MA 02743-2838, Unit

Currently displayed capacities

-
-



Filter parcels

Capacities

Min	Max
<input type="text" value="1,100.00 kW"/>	<input type="text" value="100,000.00 kW"/>

Lot size

Min	Max
<input type="text" value="1.50 acres"/>	<input type="text" value="1000.00 acres"/>

Parcel details

NO

Non-bulk station

Name	HATHWAY_ST_617 (DI ST)
Capacity	-
Voltage	0/0 kV
Rating	0.00 VA

Bulk substation

Name	ACUSHNET_612 (BUL K)
Capacity	70.92 MW
Voltage	115/13.2 kV
Rating	75.00 MVA

Technical and administrative details

Current ASO studies

ASO_LVL_0_1_QTY=0,ASO_LVL_3_IN_STUDY_QTY=0,ASO_LVL_3_IN_QUEUE_QTY=0

3V0 status	CIP Fee
<input type="text" value="Yes"/>	<input type="text" value="-"/>

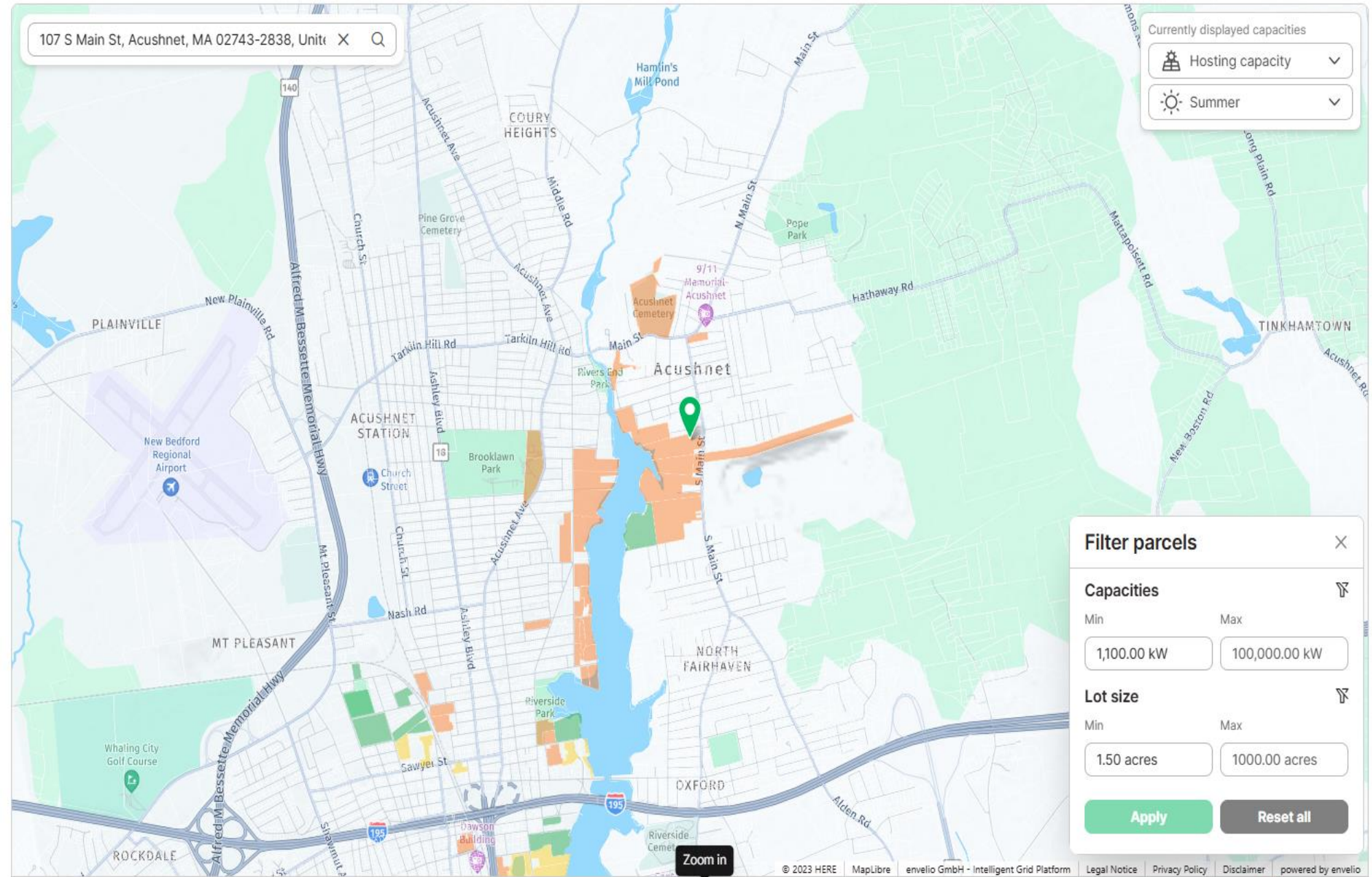
Last Updated

4/2/2026, 8:00:00 PM

107 S Main St, Acushnet, MA 02743-2838, Unit X Q

Currently displayed capacities

- Hosting capacity ▼
- Summer ▼



Filter parcels

Capacities

Min	Max
1,100.00 kW	100,000.00 kW

Lot size

Min	Max
1.50 acres	1000.00 acres

Apply Reset all

Parcel details

NO

Non-bulk station Time Series

Name: HATHWAY_ST_617 (DI ST)

Capacity: -

Voltage: 0/0 kV

Rating: 0.00 VA

Bulk substation Time Series

Name: ACUSHNET_612 (BUL K)

Capacity: 70.92 MW

Voltage: 115/13.2 kV

Rating: 75.00 MVA

Technical and administrative details

Current ASO studies: ASO_LVL_0_1_QTY=0, ASO_LVL_3_IN_STUDY_QTY=0, ASO_LVL_3_IN_QUEUE_QTY=0

3V0 status: Yes

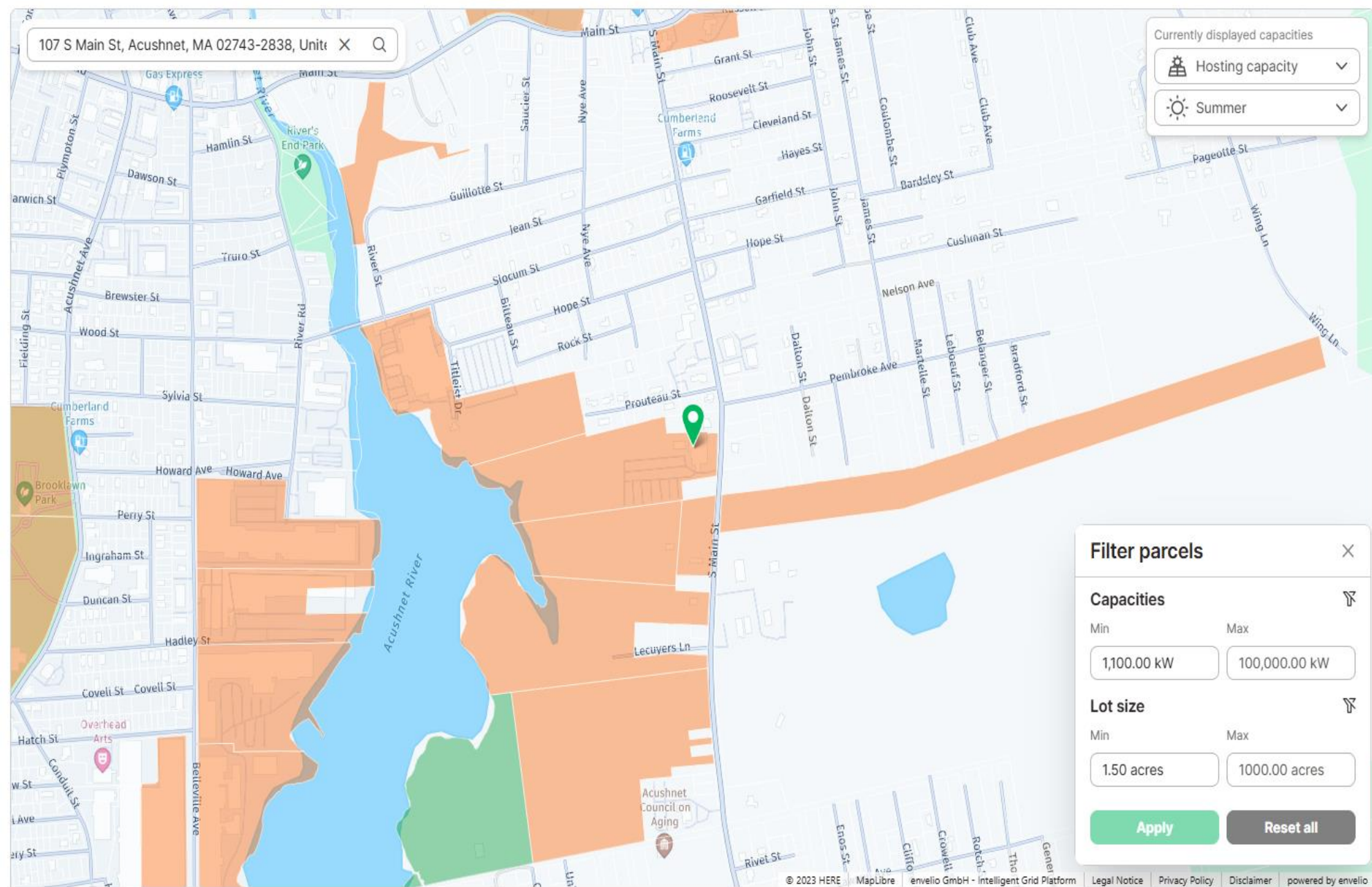
CIP Fee: -

Last Updated: 4/2/2026, 8:00:00 PM

Submit DER interconnection application

Start DER pre-application process

107 S Main St, Acushnet, MA 02743-2838, Unit



Currently displayed capacities

- Hosting capacity
- Summer

Filter parcels

Capacities

Min	Max
<input type="text" value="1,100.00 kW"/>	<input type="text" value="100,000.00 kW"/>

Lot size

Min	Max
<input type="text" value="1.50 acres"/>	<input type="text" value="1000.00 acres"/>

Parcel details

NO

Non-bulk station

Name:

Capacity:

Voltage:

Rating:

Bulk substation

Name:

Capacity:

Voltage:

Rating:

Technical and administrative details

Current ASO studies:

3V0 status: CIP Fee:

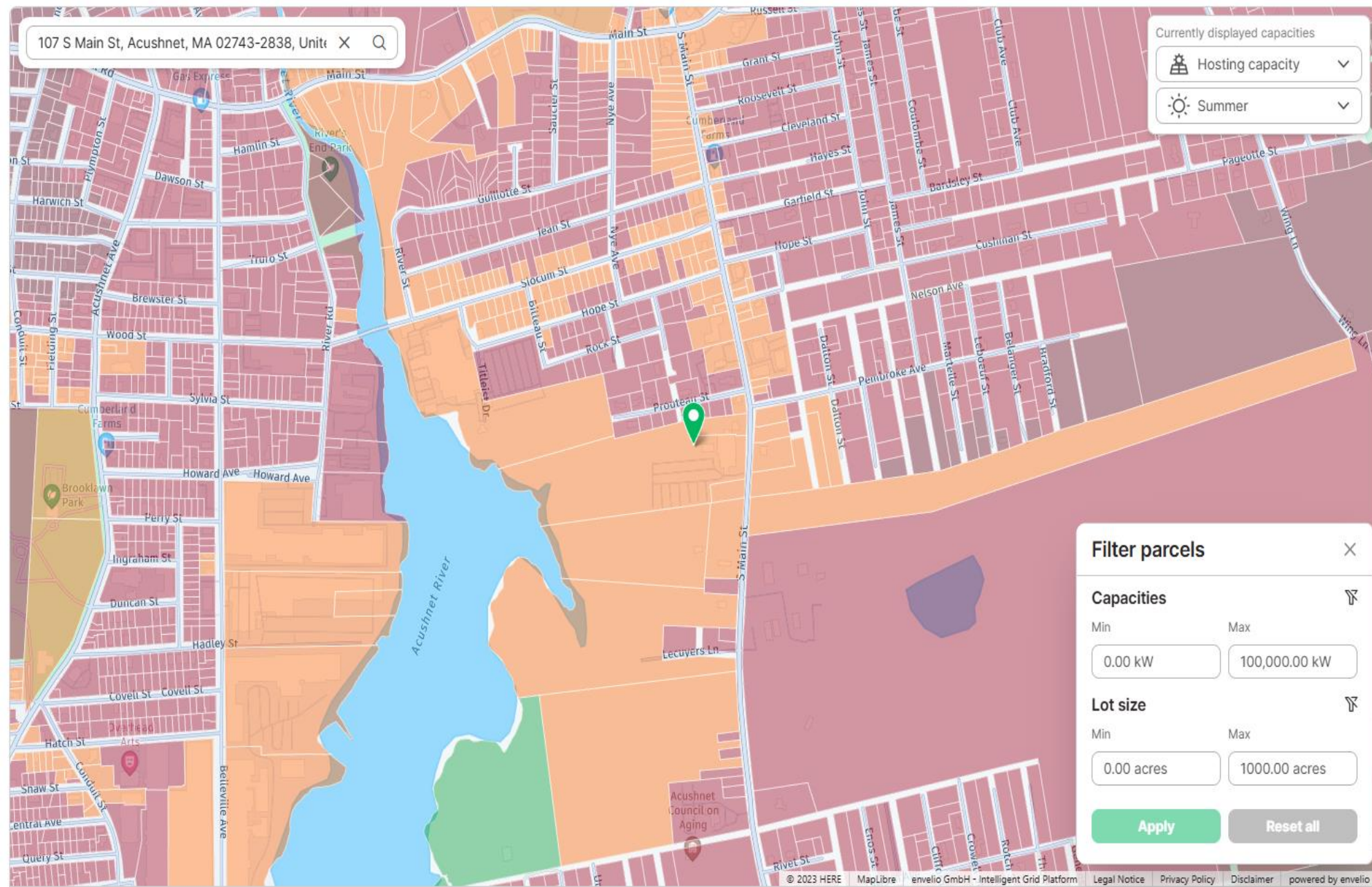
Last Updated:

107 S Main St, Acushnet, MA 02743-2838, Unit

Currently displayed capacities

Hosting capacity

Summer



Filter parcels

Capacities

Min: Max:

Lot size

Min: Max:

Parcel details

NO

Non-bulk station

Name: HATHWAY_ST_617 (DI ST)

Capacity: -

Voltage: 0/0 kV

Rating: 0.00 VA

Bulk substation

Name: ACUSHNET_612 (BUL K)

Capacity: 70.92 MW

Voltage: 115/13.2 kV

Rating: 75.00 MVA

Technical and administrative details

Current ASO studies: ASO_LVL_0_1_QTY=0,ASO_LVL_3_IN_STUDY_QTY=0,ASO_LVL_3_IN_QUEUE_QTY=0

3VO status: Yes

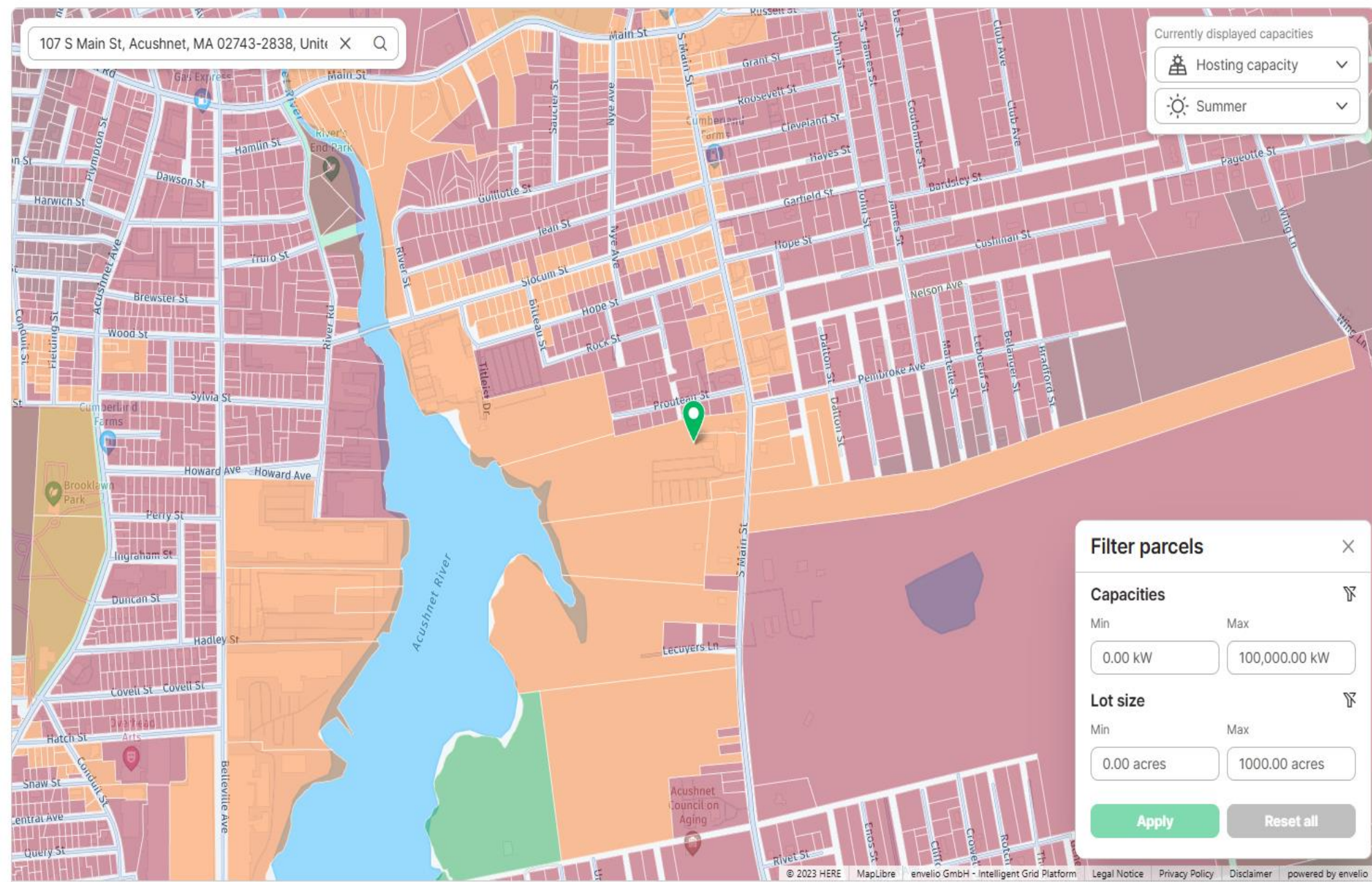
CIP Fee: -

Last Updated: 4/2/2026, 8:00:00 PM

107 S Main St, Acushnet, MA 02743-2838, Unit

Currently displayed capacities

-
-



Filter parcels

Capacities

Min: Max:

Lot size

Min: Max:

Parcel details

General **Feeders**

Location details

Latitude & longitude

Parcel address

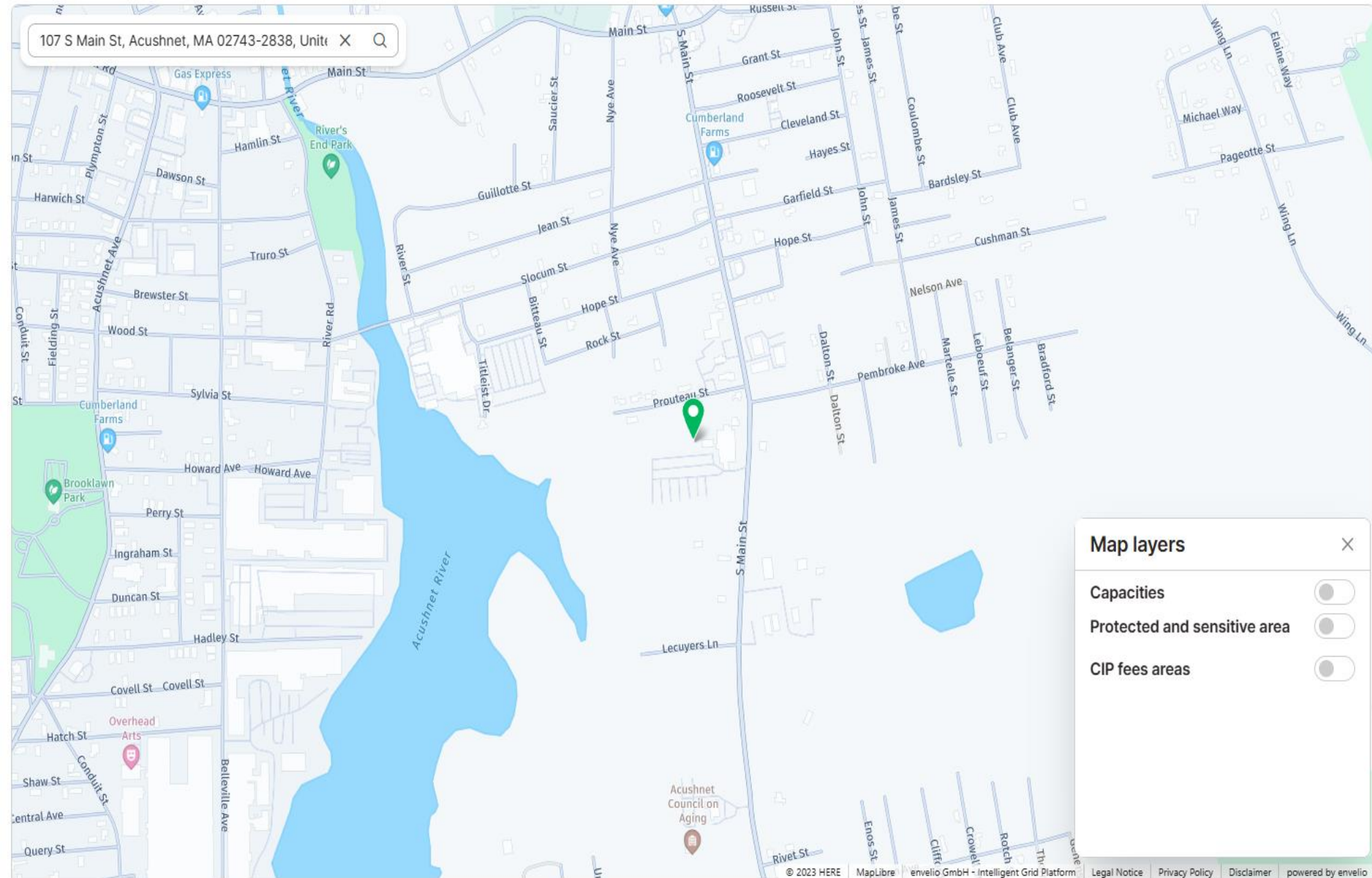
Location ID

Lot size

Closest feeder

Capacity	Phase
<input type="text" value="1.25 MW"/>	<input type="text" value="3 ph"/>
Distance	Operating voltage
<input type="text" value="0.00 mi"/>	<input type="text" value="13.20 kV"/>
Section ID	
<input type="text" value="600000004421190_OH"/>	
Circuit name	DER online
<input type="text" value="2-231-231"/>	<input type="text" value="1.26 MW"/>
DER in queue	Circuit rating
<input type="text" value="50.50 kW"/>	<input type="text" value="351.00 A"/>

107 S Main St, Acushnet, MA 02743-2838, Unit X



Map layers

- Capacities
- Protected and sensitive area
- CIP fees areas

Parcel details

General | Feeders

Location details

Latitude & longitude
41.676574107840594, -70.90960373016398

Parcel address
0107 SO. MAIN STREET ACUSHNET

Location ID
M_249039_825271

Lot size
12.67 acres

Closest feeder

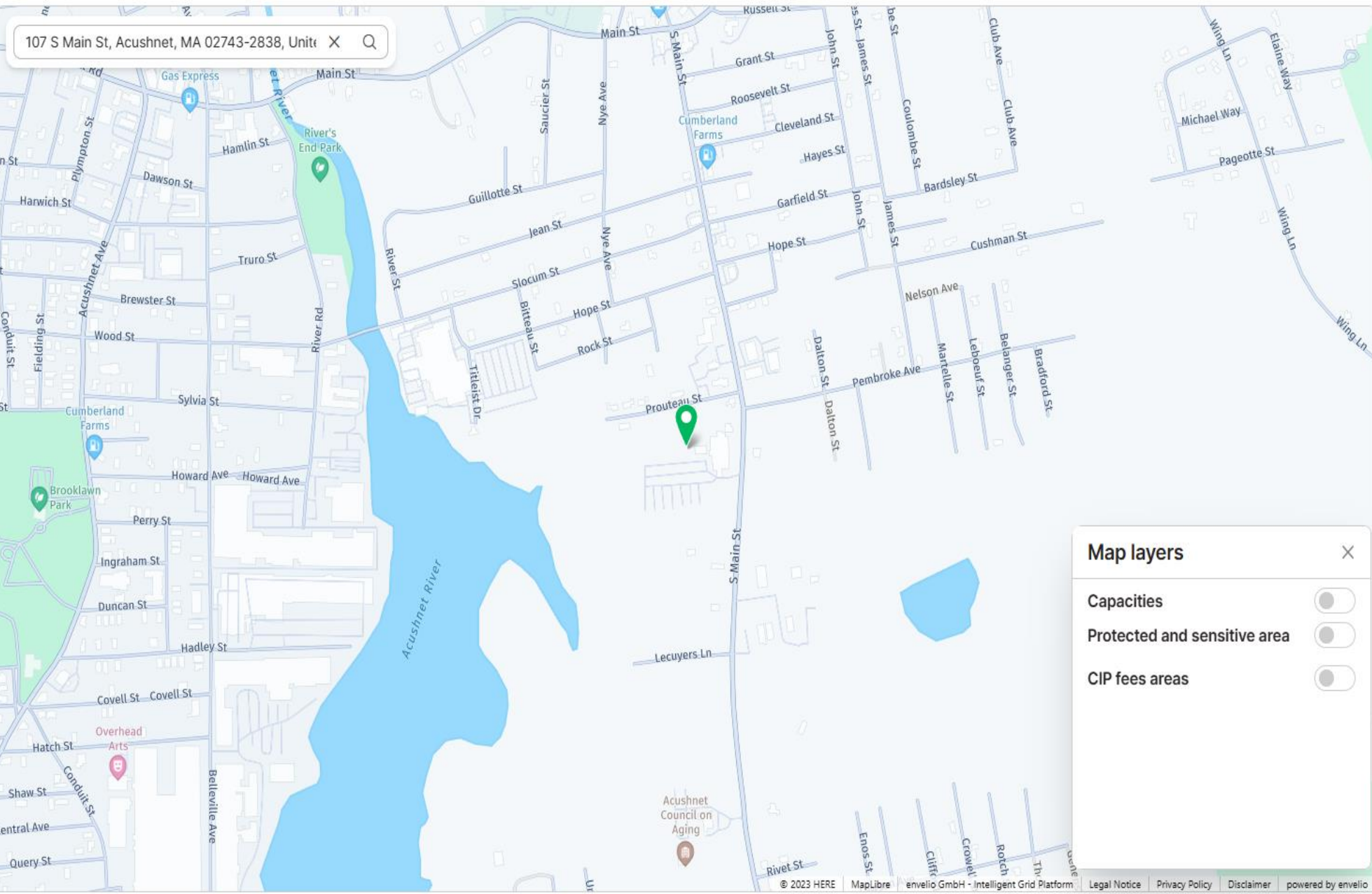
[Time Series](#)

Capacity	Phase
1.25 MW	3 ph
Distance	Operating voltage
0.00 mi	13.20 kV
Section ID	
600000004421190_OH	
Circuit name	DER online
2-231-231	1.26 MW
DER in queue	Circuit rating
50.50 kW	351.00 A

[Submit DER interconnection application](#)

[Start DER pre-application process](#)

107 S Main St, Acushnet, MA 02743-2838, Unit X



Map layers

- Capacities
- Protected and sensitive area
- CIP fees areas

Parcel details

General Feeder

Location details

Latitude & longitude
41.676574107840594, -70.90960373016398

Parcel address
0107 SO. MAIN STREET ACUSHNET

Location ID
M_249039_825271

Lot size
12.67 acres

Closest feeder ⓘ [Time Series](#)

Capacity: 1.25 MW Phase: 3 ph

Distance: 0.00 mi Operating voltage: 13.20 kV

Section ID
600000004421190_OH

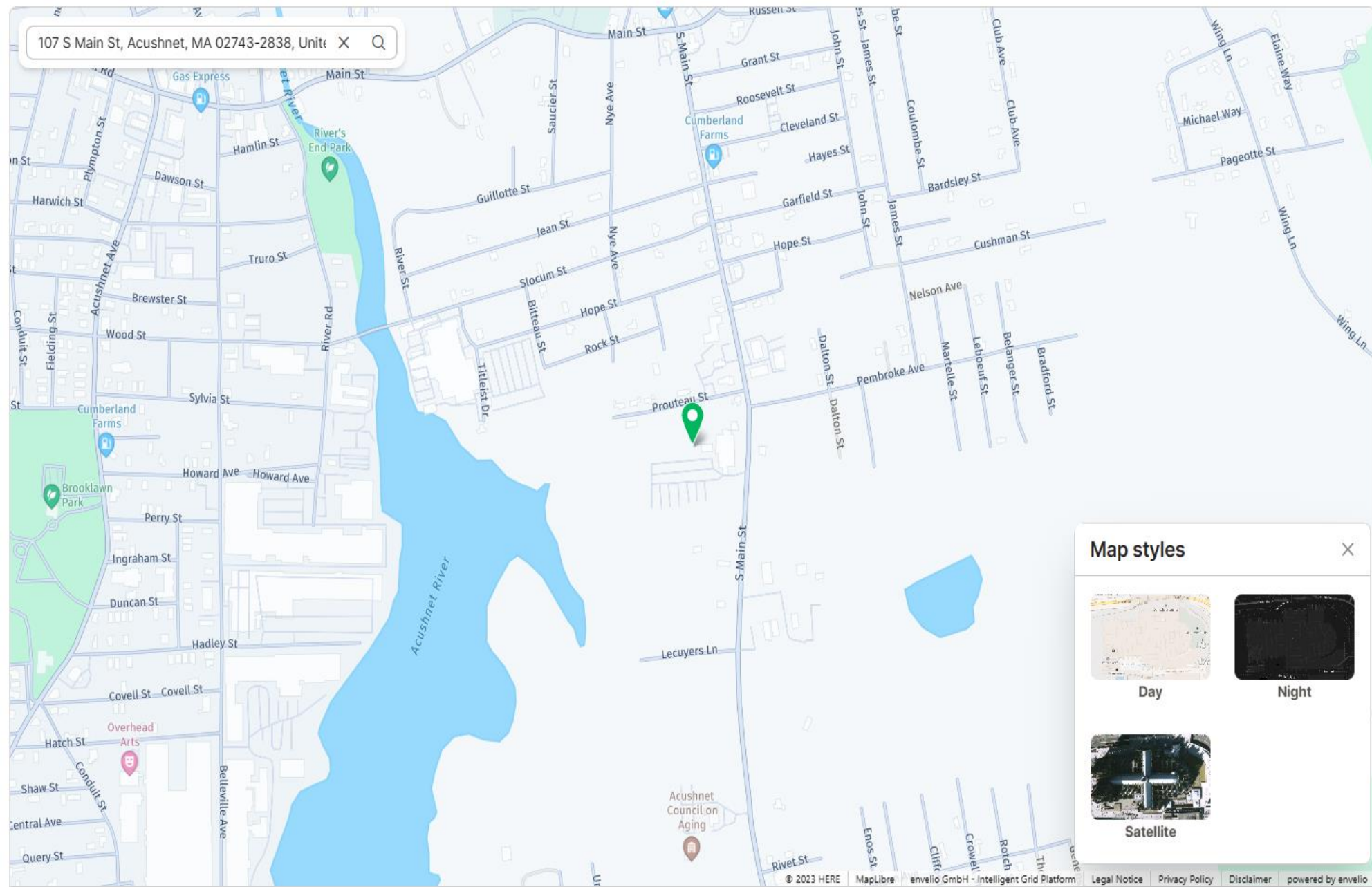
Circuit name: 2-231-231 DER online: 1.26 MW

DER in queue: 50.50 kW Circuit rating: 351.00 A

[Submit DER interconnection application](#)

[Start DER pre-application process](#)

107 S Main St, Acushnet, MA 02743-2838, Unit



Parcel details

General **Feeders**

Location details

Latitude & longitude

Parcel address

Location ID

Lot size

Closest feeder

Capacity Phase


Distance Operating voltage

Section ID


Circuit name DER online

DER in queue Circuit rating


Map styles



Day

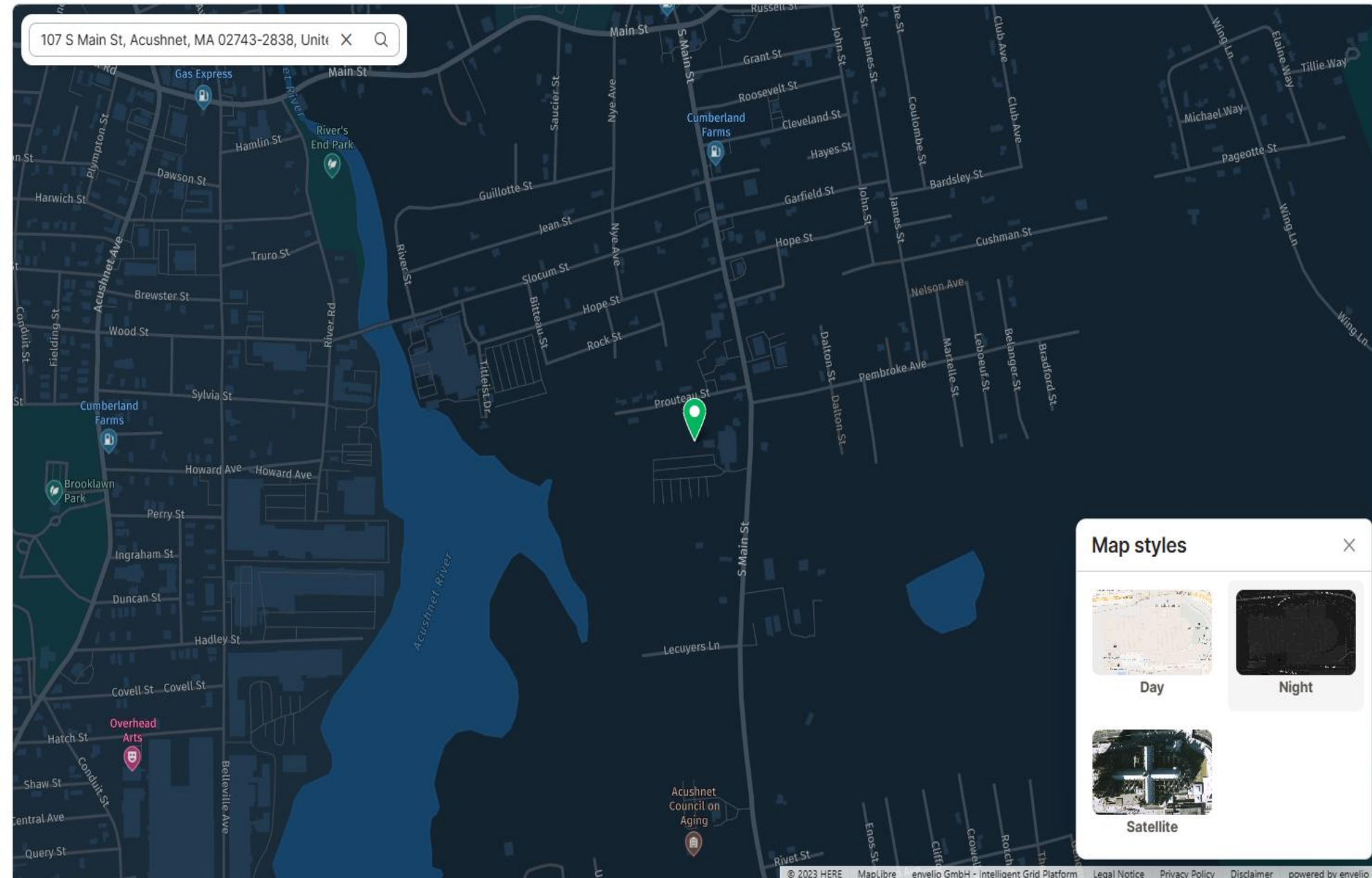


Night



Satellite

107 S Main St, Acushnet, MA 02743-2838, Unit



Parcel details

General Feeder

Location details

Latitude & longitude

41.676574107840594, -70.90960373016398

Parcel address

0107 SO. MAIN STREET ACUSHNET

Location ID

M_249039_825271

Lot size

12.67 acres

Closest feeder Time Series

Capacity Phase

1.25 MW 3 ph

Distance Operating voltage

0.00 mi 13.20 kV

Section ID

60000004421190_OH

Circuit name DER online

2-231-231 1.26 MW

DER in queue Circuit rating

50.50 kW 351.00 A

Submit DER interconnection application

Start DER pre-application process

Map styles



Day

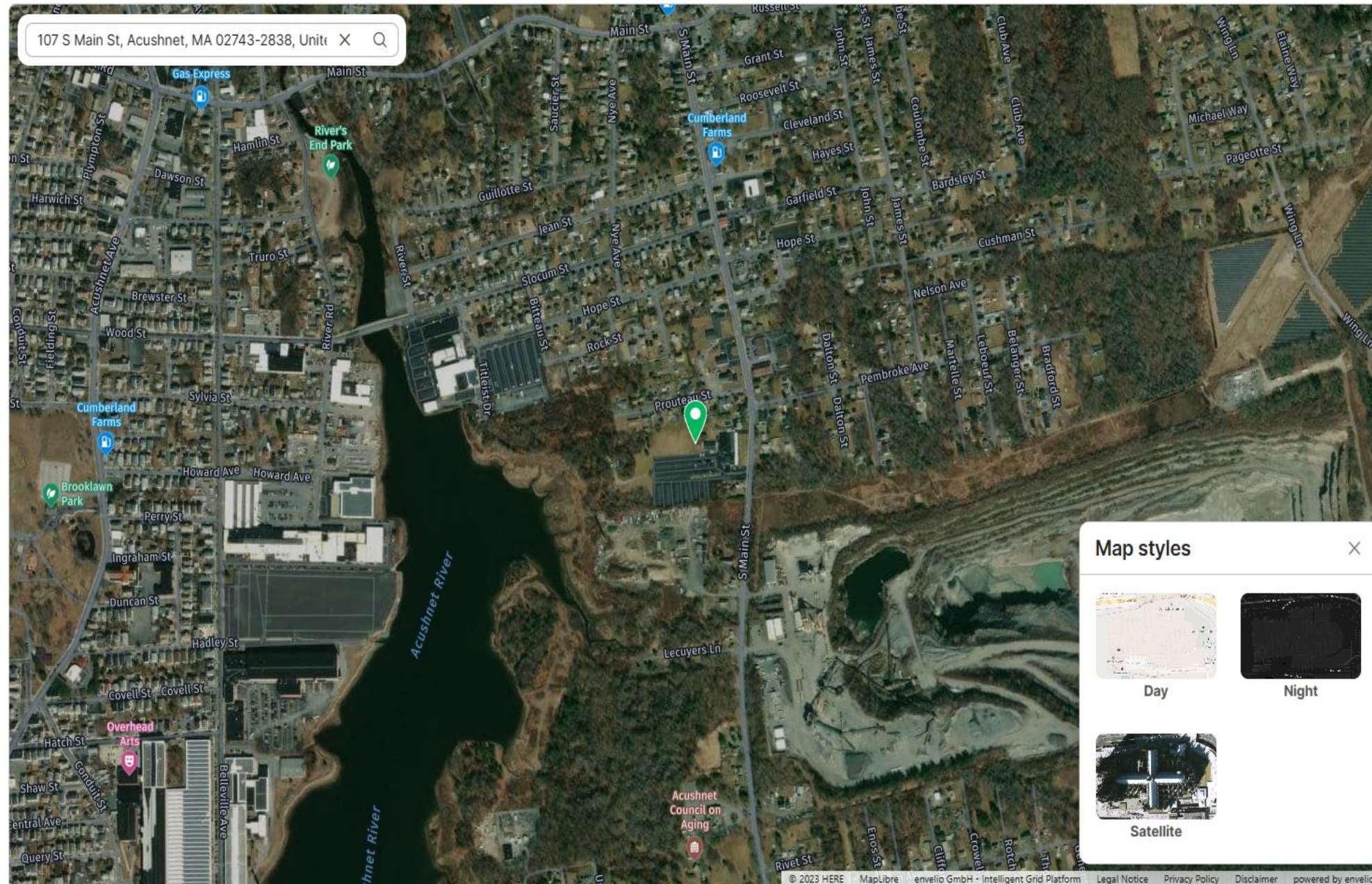


Night




Satellite


107 S Main St, Acushnet, MA 02743-2838, Unit: X




Map styles



Day



Night



Satellite

Parcel details

General Feeders

Location details

Latitude & longitude
41.676574107840594, -70.90960373016398

Parcel address
0107 SO. MAIN STREET ACUSHNET

Location ID
M_249039_825271

Lot size
12.67 acres

Closest feeder

[Time Series](#)

Capacity	Phase
1.25 MW	3 ph
Distance	Operating voltage
0.00 mi	13.20 kV
Section ID	
600000004421190_OH	
Circuit name	DER online
2-231-231	1.26 MW
DER in queue	Circuit rating
50.50 kW	351.00 A

[Submit DER interconnection application](#)

[Start DER pre-application process](#)



Parcel 10640250: 629 kW

Parcel Overview:

Utility: Eversource East-Ma

Location: Acushnet, MA

Estimated kW: 629 kW

Other Information

Object ID: 2669794

FIPS Code: 25005

Parcel ID: 25-31

Parcel ID without Formatting: 2531

First Alternative Parcel ID: M_249039_825271

Second Alternative Parcel ID: 25-31

Parcel Use Code: 034

Zoning Code: C

Zoning Description: Business Commercial

Structure Year Built: 1947

Number of Stories: 2.0

Number of Living Units: 2

Number of Baths: 6.0

Structure Style: RESTAURANT

Parcel Value Type: ASSESSED

Improvement Value: 1021700.0

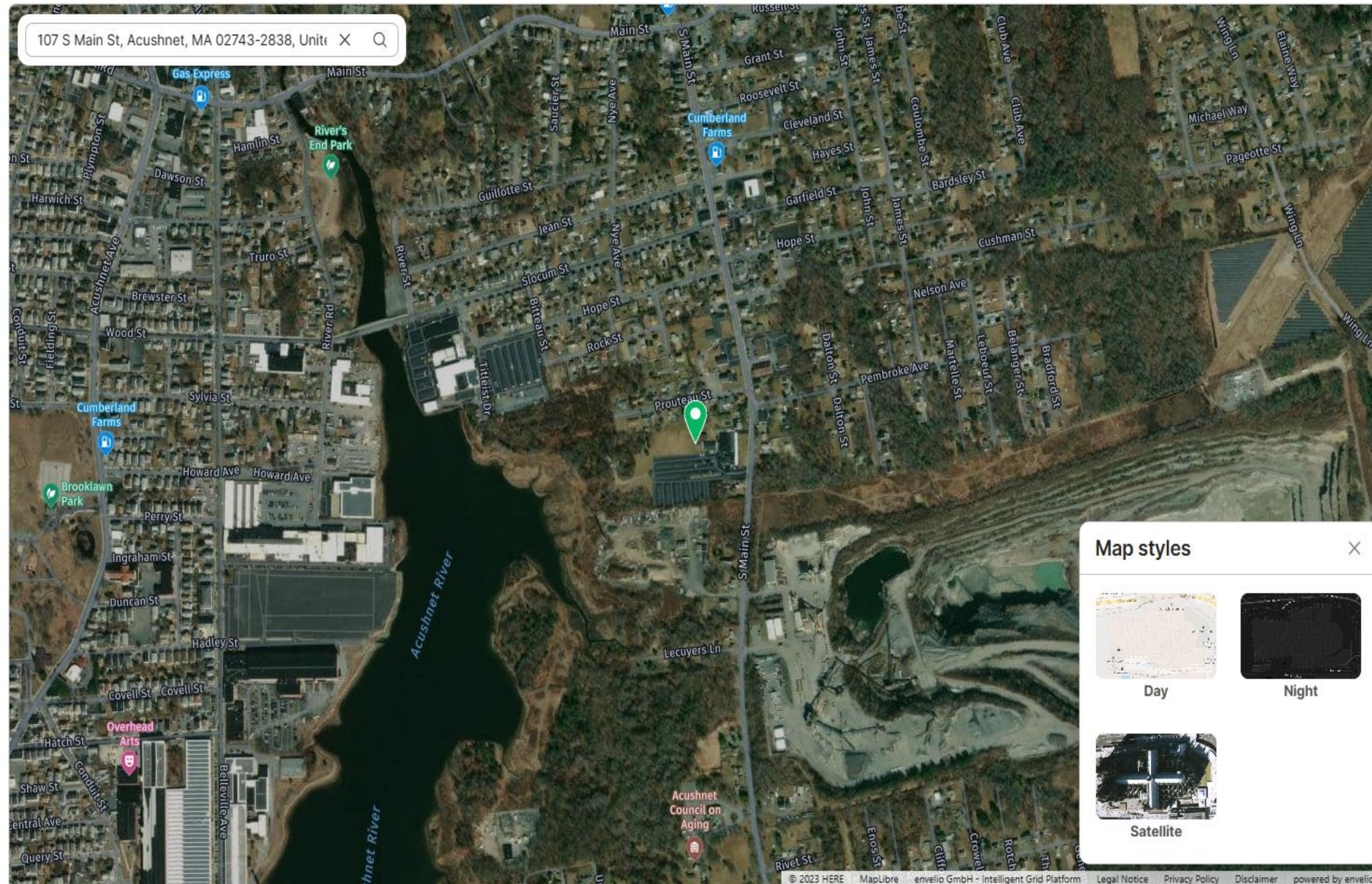
Land Value: 812400.0

Total Parcel Value: 2145200.0

Last Sale Price: 0.0

Last Sale Date: 2017-05-24

107 S Main St, Acushnet, MA 02743-2838, Unit: X



Parcel details

General Feeder

Location details

Latitude & longitude
41.676574107840594, -70.90960373016398

Parcel address
0107 SO. MAIN STREET ACUSHNET

Location ID
M_249039_825271

Lot size
12.67 acres

Closest feeder

Time Series

Capacity: 1.25 MW Phase: 3 ph

Distance: 0.00 mi Operating voltage: 13.20 kV

Section ID
600000004421190_OH

Circuit name: 2-231-231 DER online: 1.26 MW

DER in queue: 50.50 kW Circuit rating: 351.00 A

Submit DER interconnection application

Start DER pre-application process


Map styles popup with three view options: Day (light map), Night (dark map), and Satellite (3D terrain map).

41°40'35.5"N 70°54'34.6"W



107 S Main St

Acushnet, Massachusetts



Jul 2024 See more dates

Share



41°40'35.5"N 70°54'34.6"W

41.676528, -70.909611



Directions



Save



Nearby



Send to phone



Share

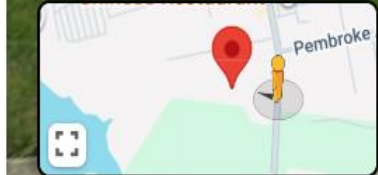
M3GR+J56 Acushnet, Massachusetts

Add a missing place

Add your business

Add a label

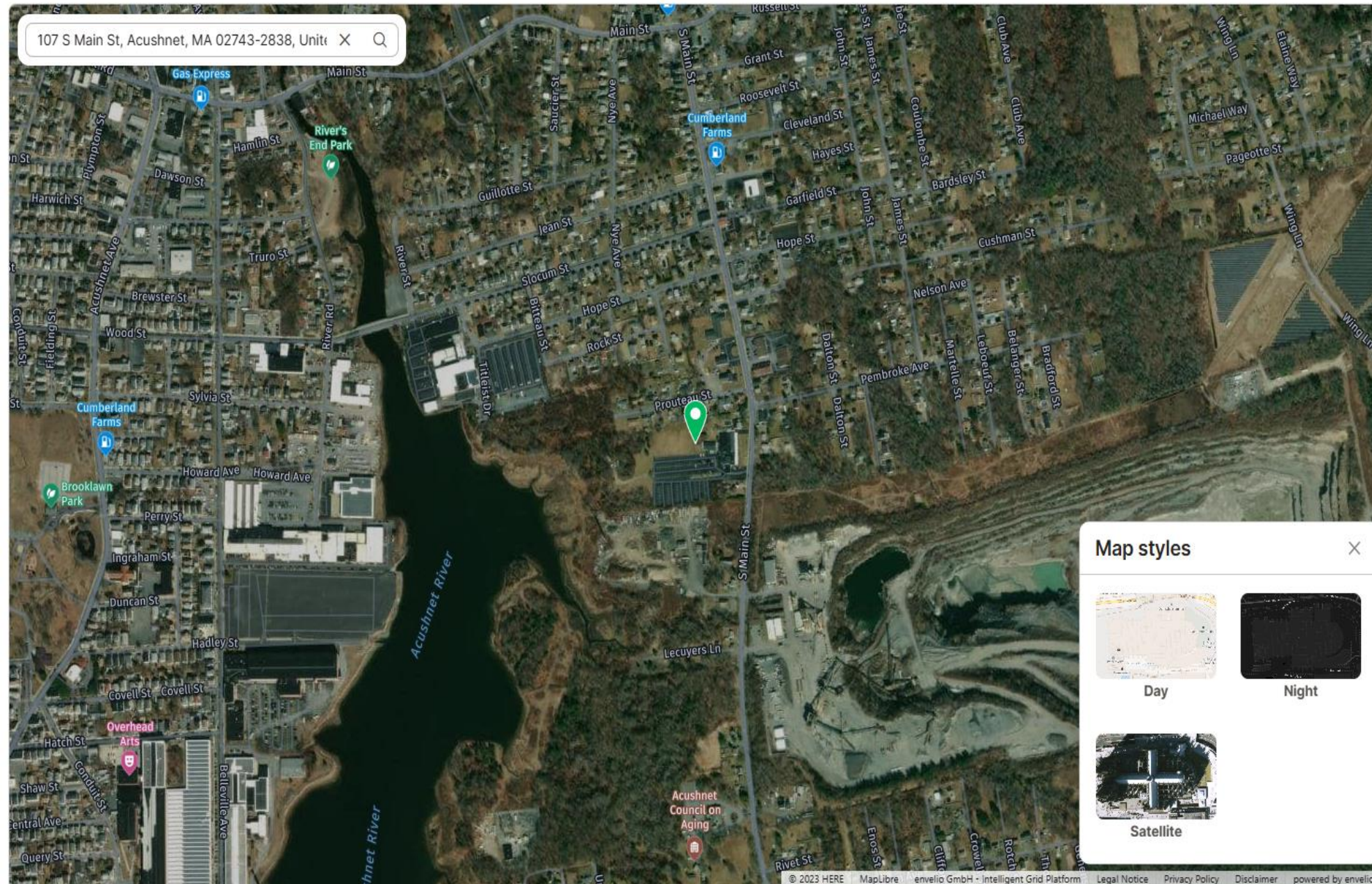
Your Maps history




Google Maps




107 S Main St, Acushnet, MA 02743-2838, Unit: X




Map styles



Day



Night



Satellite

Parcel details

General Feeder

Location details

Latitude & longitude
41.676574107840594, -70.90960373016398

Parcel address
0107 SO. MAIN STREET ACUSHNET

Location ID
M_249039_825271

Lot size
12.67 acres

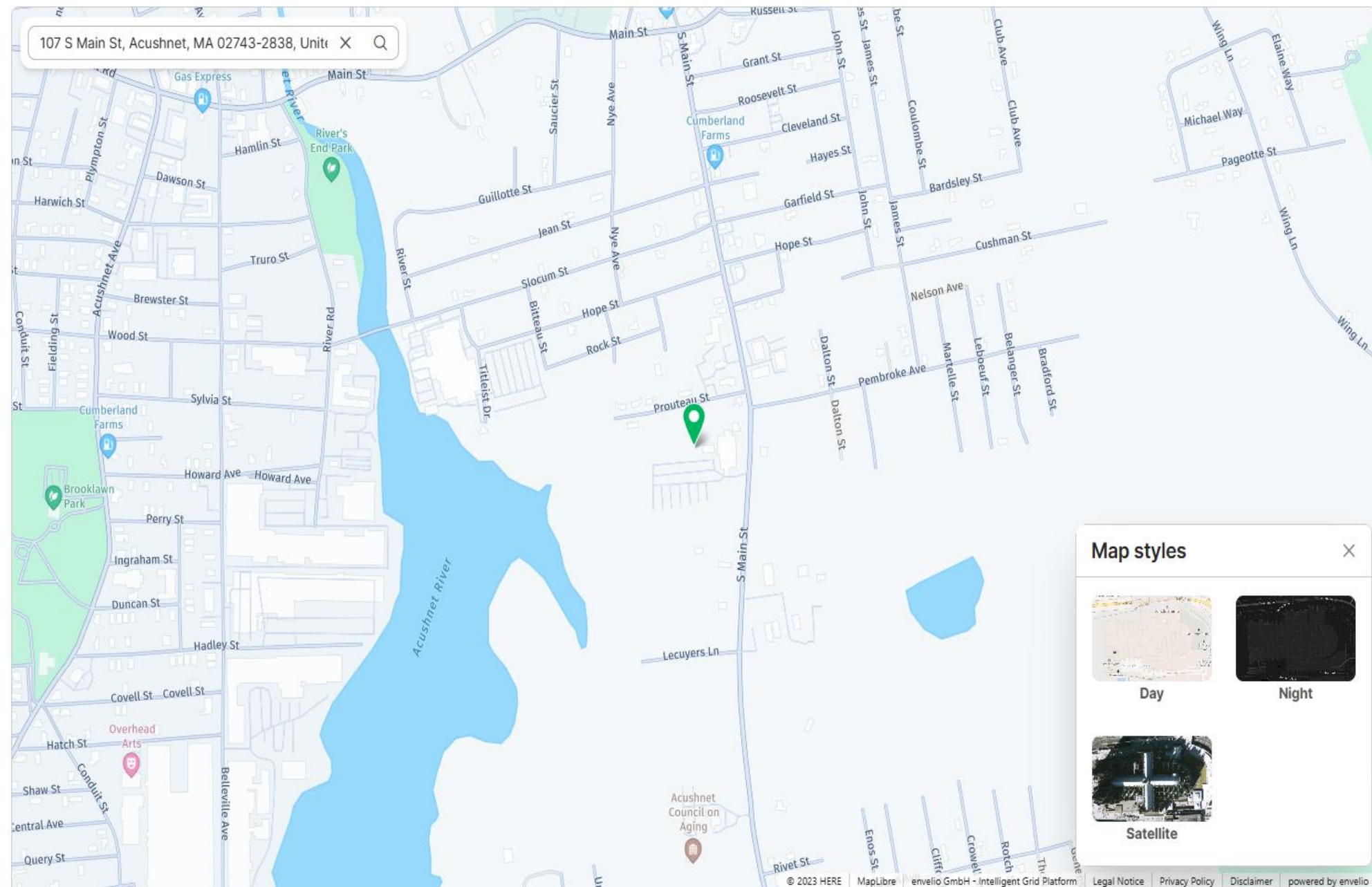
Closest feeder [Time Series](#)

Capacity	Phase
1.25 MW	3 ph
Distance	Operating voltage
0.00 mi	13.20 kV
Section ID	
600000004421190_OH	
Circuit name	DER online
2-231-231	1.26 MW
DER in queue	Circuit rating
50.50 kW	351.00 A

Submit DER interconnection application

Start DER pre-application process


107 S Main St, Acushnet, MA 02743-2838, Unit




Map styles



Day



Night



Satellite

Parcel details ✕

General Feeders

Location details

Latitude & longitude
41.676574107840594, -70.90960373016398

Parcel address
0107 SO. MAIN STREET ACUSHNET

Location ID
M_249039_825271

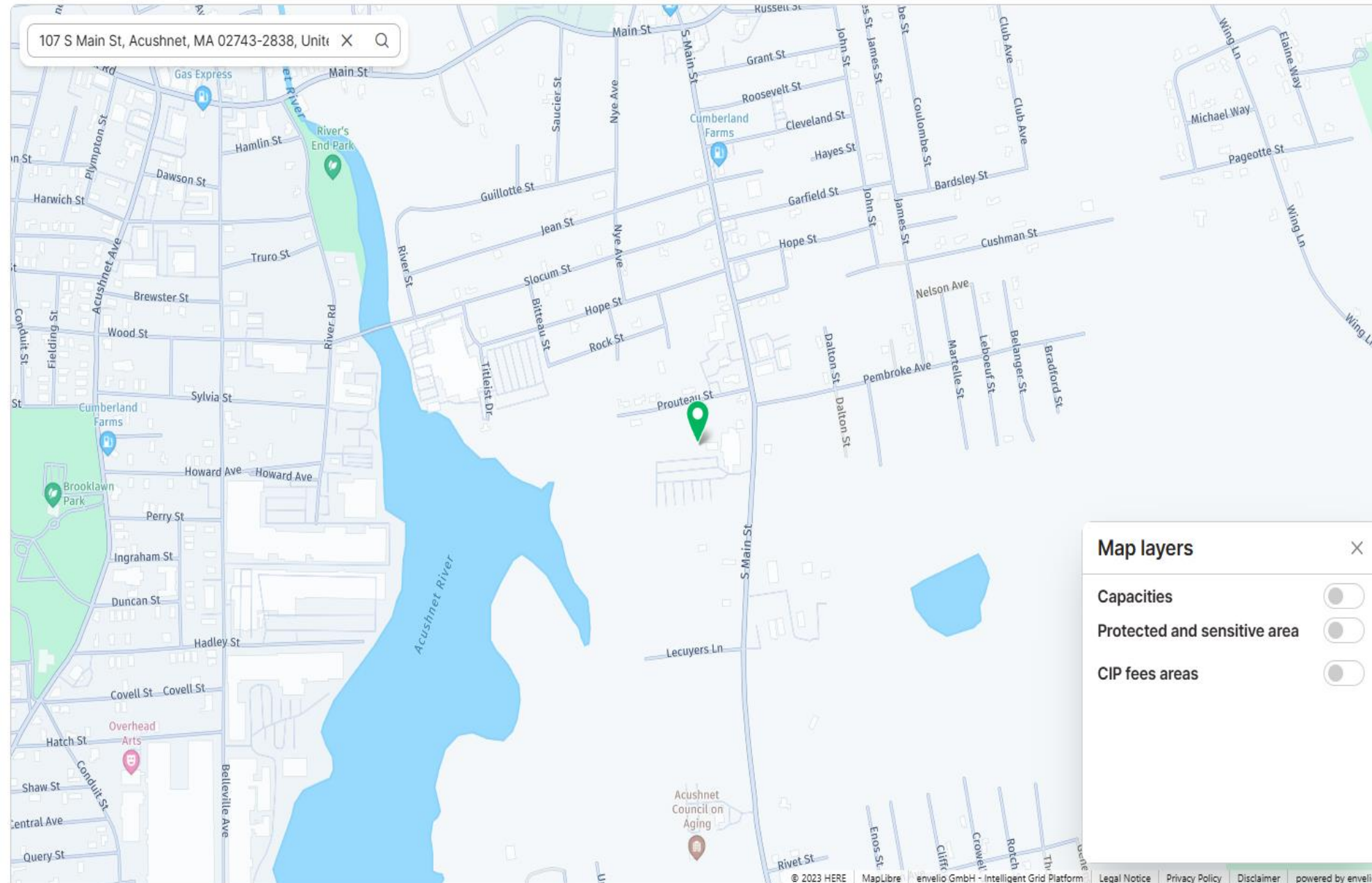
Lot size
12.67 acres

Closest feeder Time Series

Capacity	Phase
1.25 MW	3 ph
Distance	Operating voltage
0.00 mi	13.20 kV
Section ID	
600000004421190_OH	
Circuit name	DER online
2-231-231	1.26 MW
DER in queue	Circuit rating
50.50 kW	351.00 A

Submit DER interconnection application ↗

Start DER pre-application process



Parcel details

[General](#) [Feeders](#)

Location details

Latitude & longitude
41.676574107840594, -70.90960373016398

Parcel address
0107 SO. MAIN STREET ACUSHNET

Location ID
M_249039_825271

Lot size
12.67 acres

Closest feeder ⓘ

[Time Series](#)

Capacity	Phase
1.25 MW	3 ph
Distance	Operating voltage
0.00 mi	13.20 kV
Section ID	
600000004421190_OH	
Circuit name	DER online
2-231-231	1.26 MW
DER in queue	Circuit rating
50.50 kW	351.00 A

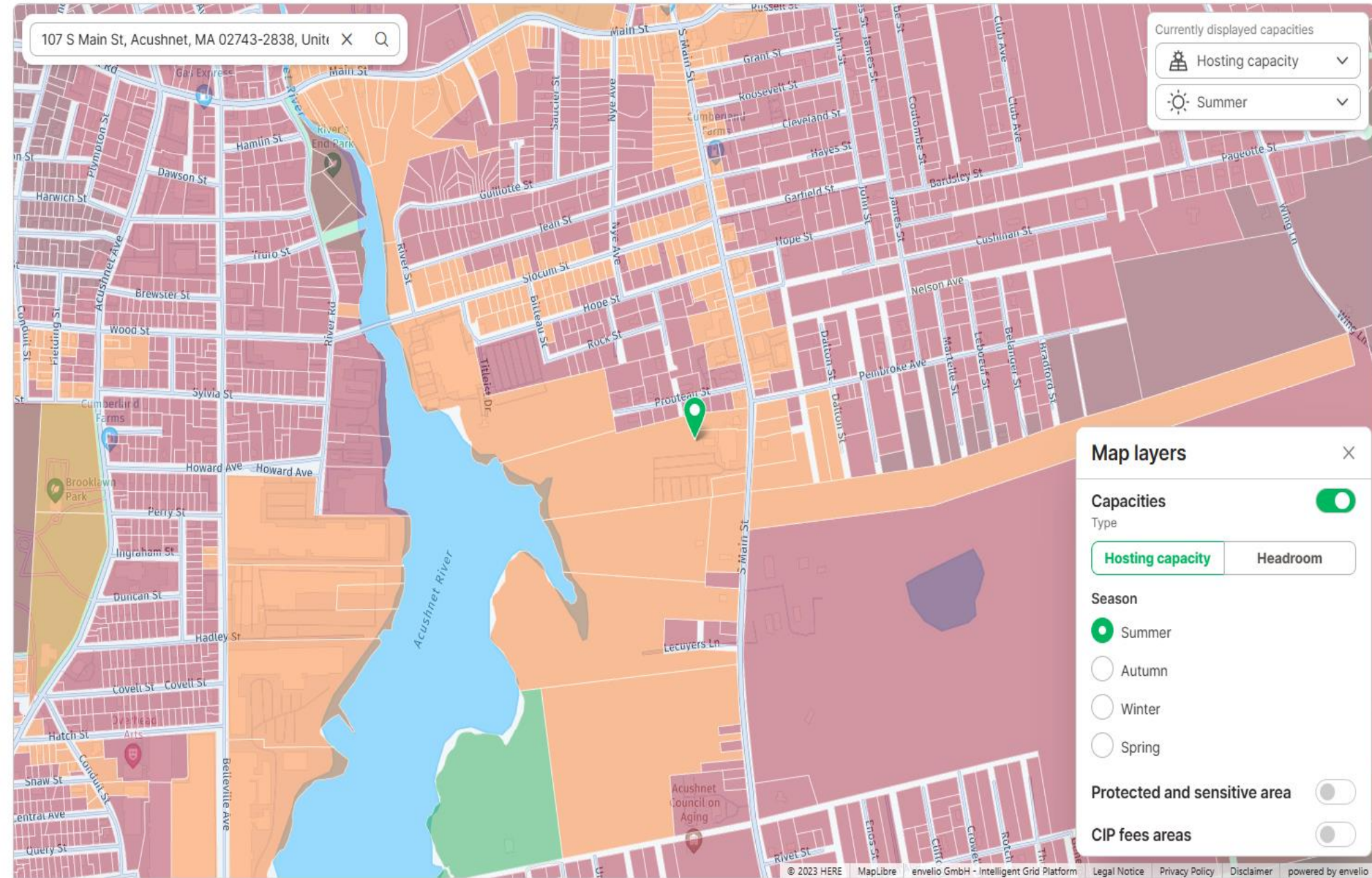
[Submit DER interconnection application](#)

[Start DER pre-application process](#)

107 S Main St, Acushnet, MA 02743-2838, Unit

Currently displayed capacities

- Hosting capacity
- Summer



Map layers

Capacities

Type: Hosting capacity Headroom

Season: Summer Autumn Winter Spring

Protected and sensitive area

CIP fees areas

Parcel details

General Feeder

Location details

Latitude & longitude: 41.676574107840594, -70.90960373016398

Parcel address: 0107 SO. MAIN STREET ACUSHNET

Location ID: M_249039_825271

Lot size: 12.67 acres

Closest feeder

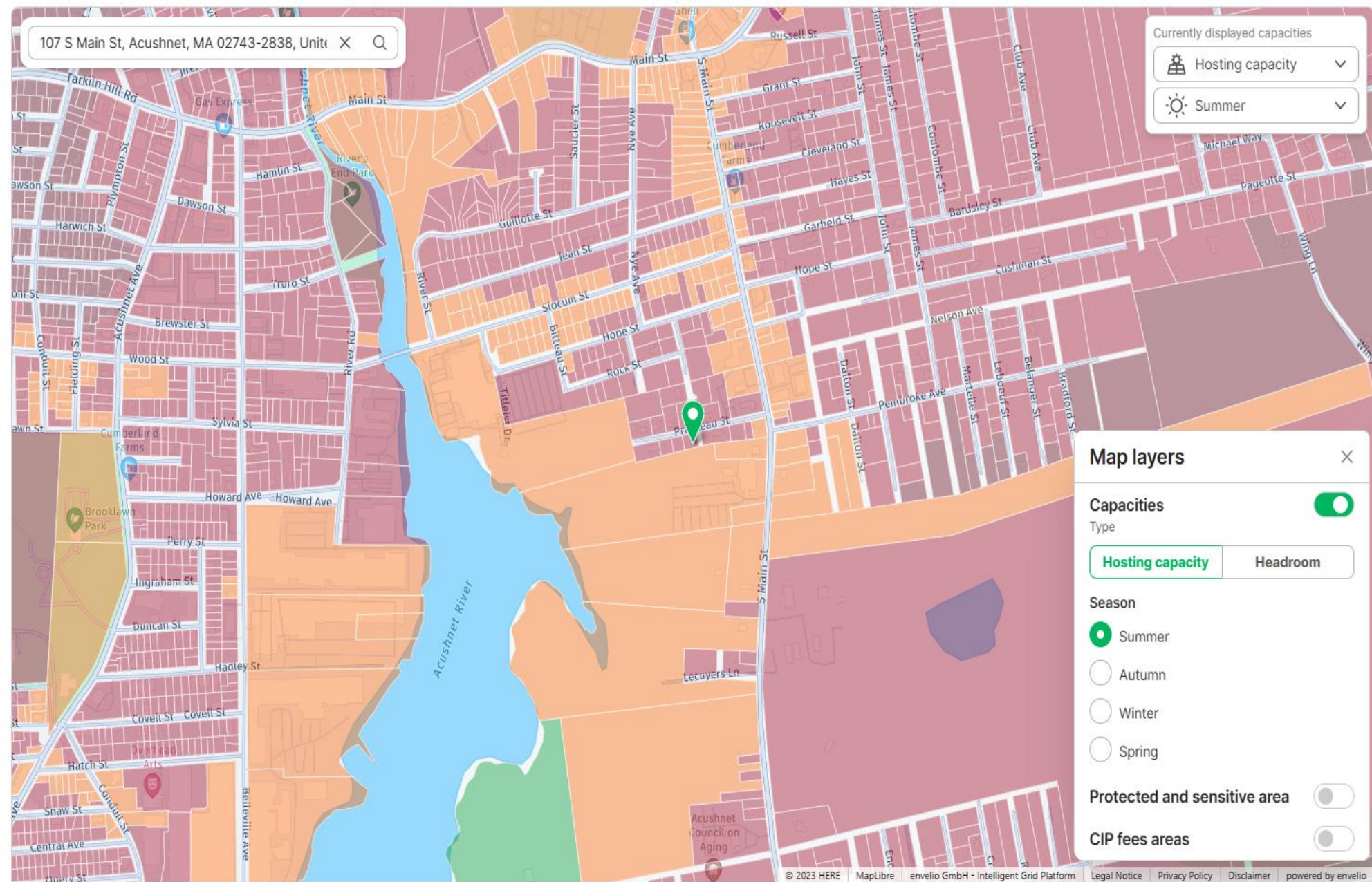
Time Series

Capacity	Phase
1.25 MW	3 ph
Distance	Operating voltage
0.00 mi	13.20 kV
Section ID	600000004421190_OH
Circuit name	DER online
2-231-231	1.26 MW
DER in queue	Circuit rating
50.50 kW	351.00 A

[Submit DER interconnection application](#)

[Start DER pre-application process](#)

107 S Main St, Acushnet, MA 02743-2838, Unit



Currently displayed capacities

- Hosting capacity
- Summer

Map layers

Capacities

Type: Hosting capacity Headroom

Season: Summer Autumn Winter Spring

Protected and sensitive area:

CIP fees areas:

Parcel details

General Feeder

Location details

Latitude & longitude: 41.676958753546785, -70.91009725662292

Parcel address: 0042 PROUTEAU STREET ACUSHNET

Location ID: M_249115_825365

Lot size: 0.16 acres

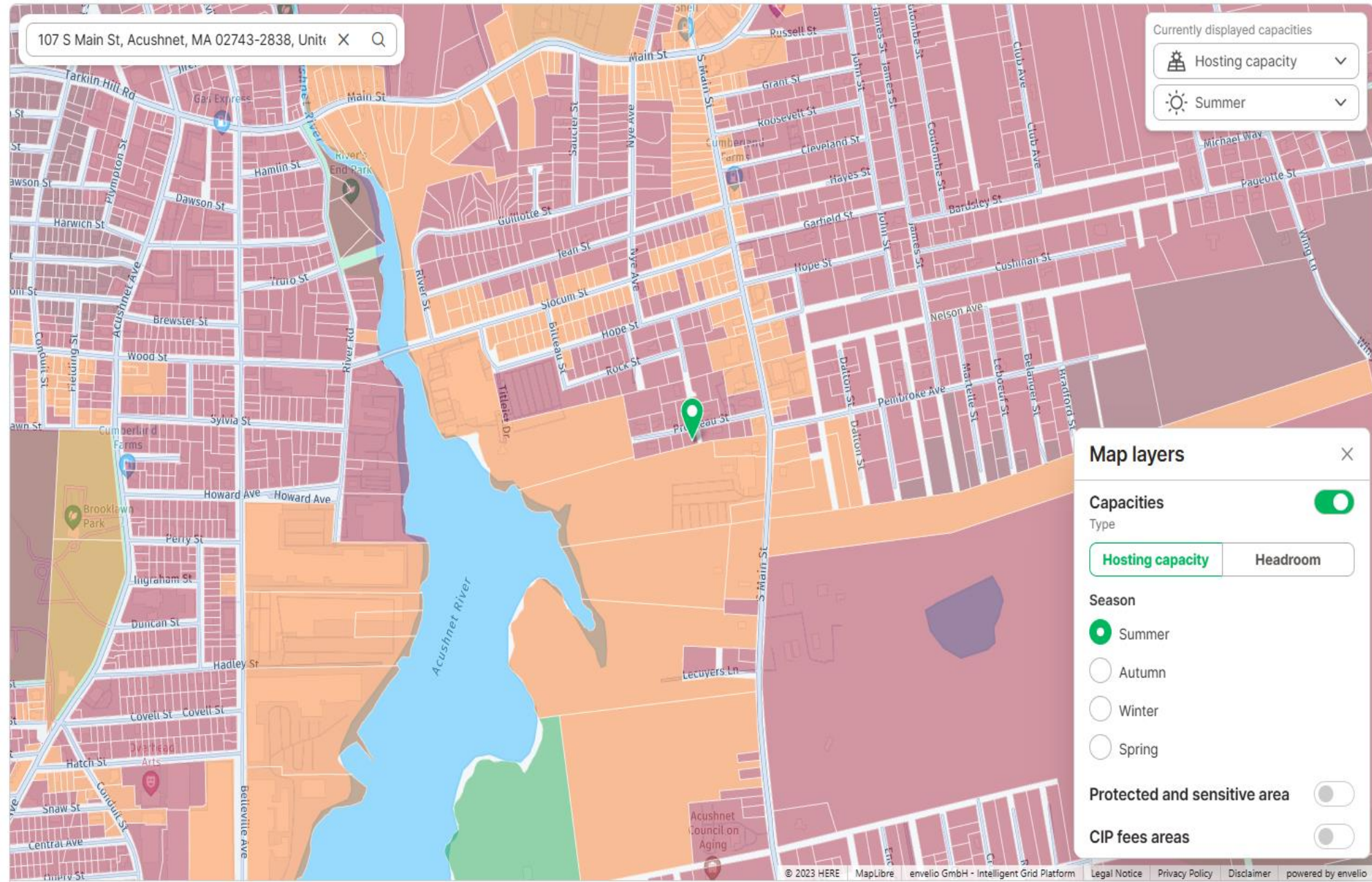
Closest feeder ⓘ [Time Series](#)

Capacity	Phase
50.00 kW	1 ph
Distance	Operating voltage
0.002 mi	13.20 kV
Section ID: 600000002935872_OH	
Circuit name: 2-231-231	DER online: 1.26 MW
DER in queue: 50.50 kW	Circuit rating: 351.00 A

[Submit DER interconnection application](#)

[Start DER pre-application process](#)

107 S Main St, Acushnet, MA 02743-2838, Unit X



Currently displayed capacities

- Hosting capacity
- Summer

Map layers

Capacities

Type

- Hosting capacity**
- Headroom

Season

- Summer
- Autumn
- Winter
- Spring

Protected and sensitive area

CIP fees areas

Parcel details X

General **Feeders**

Available feeders
The list below includes all available feeders within a 0.25 mi radius.

3 phase

2-231-231

1.25 MW Hosting capacity	13.20 kV Operating voltage	0.06 mi Distance
------------------------------------	--------------------------------------	----------------------------

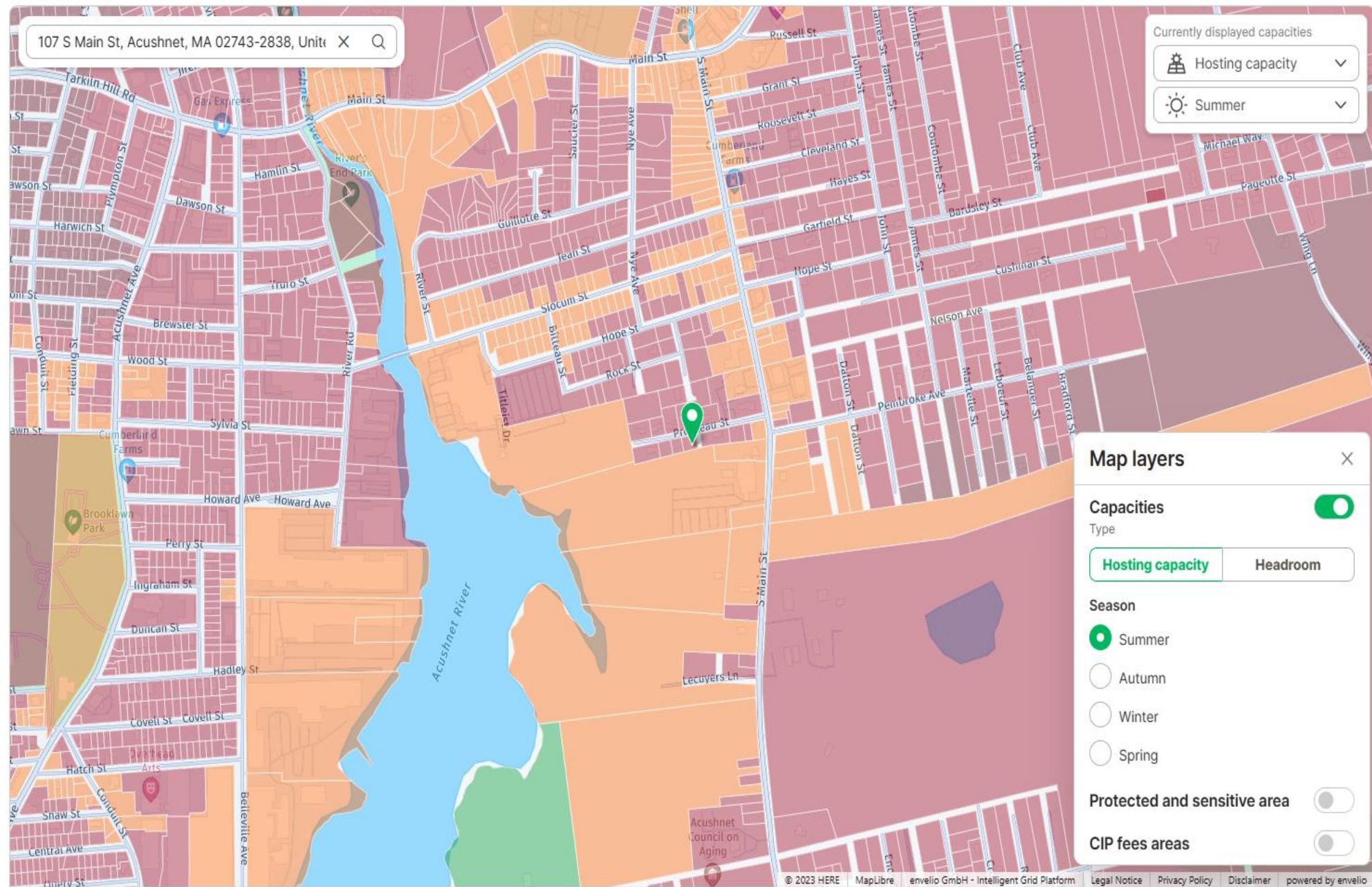
3 phase

2-230-230

200.00 kW Hosting capacity	13.20 kV Operating voltage	0.11 mi Distance
--------------------------------------	--------------------------------------	----------------------------

107 S Main St, Acushnet, MA 02743-2838, Unit

Currently displayed capacities



Map layers

Capacities

Type:

Season: Summer, Autumn, Winter, Spring

Protected and sensitive area:

CIP fees areas:

Feeder details

3 phase
2-231-231
 1.25 MW Hosting capacity 13.20 kV Operating voltage 0.06 mi Distance

Feeder information

Section ID: 600000004101370_OH

DER online: 1.26 MW DER in queue: 50.50 kW

Circuit rating: 351.00 A Circuit feeds secondary network customers: No

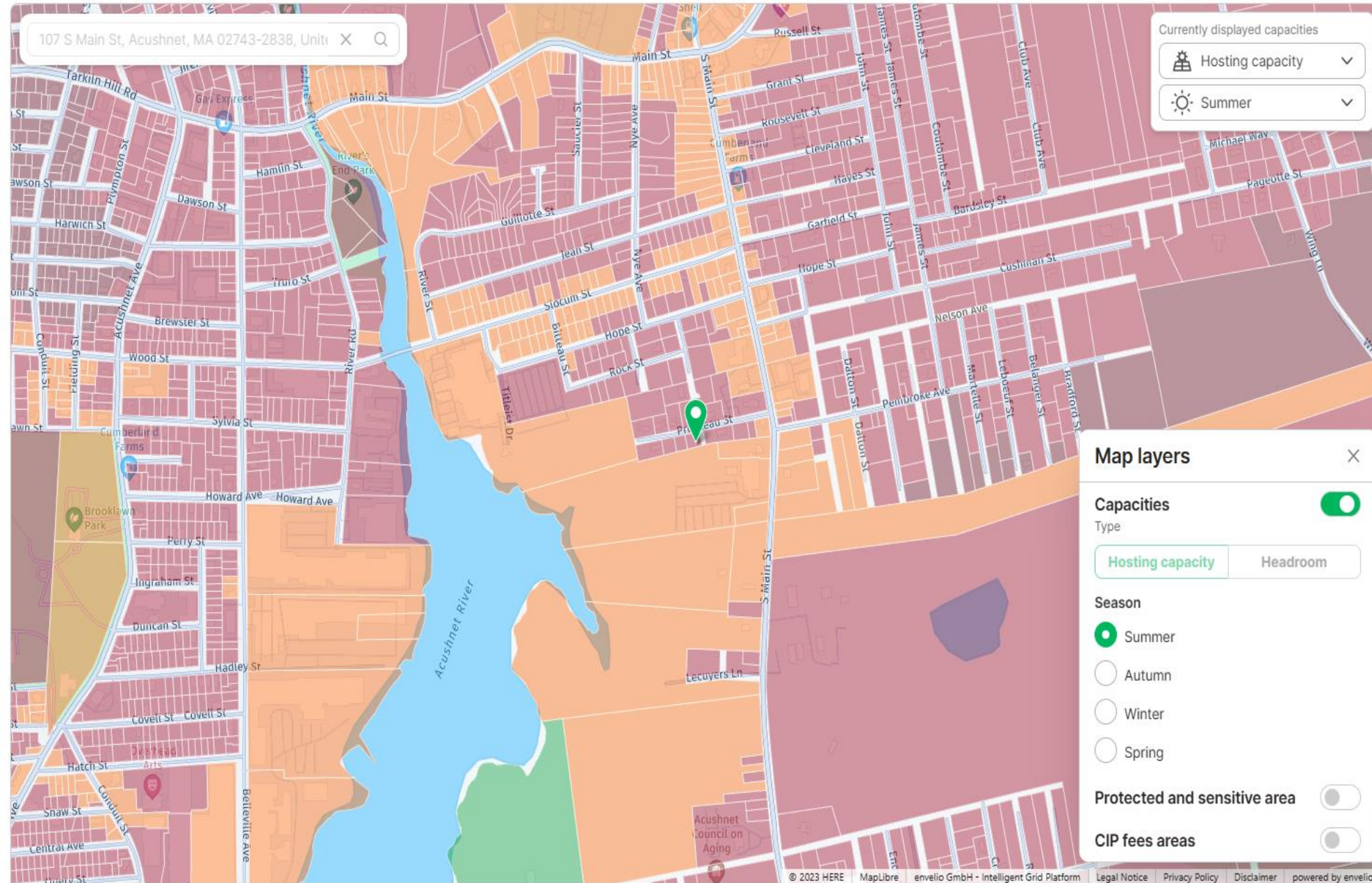
Non-bulk station

Capacity: - Name: HATHWAY_ST_617 (DIST)

Voltage: 0/0 kV Rating: 0.00 VA

Bulk substation

Capacity: 7000 MW Name: ACUSHNET_612 (BUL)



← Pre-Application check ✕

Proceed with the complimentary pre-application assessment. You no longer need to submit a separate pre-application in PowerClerk.

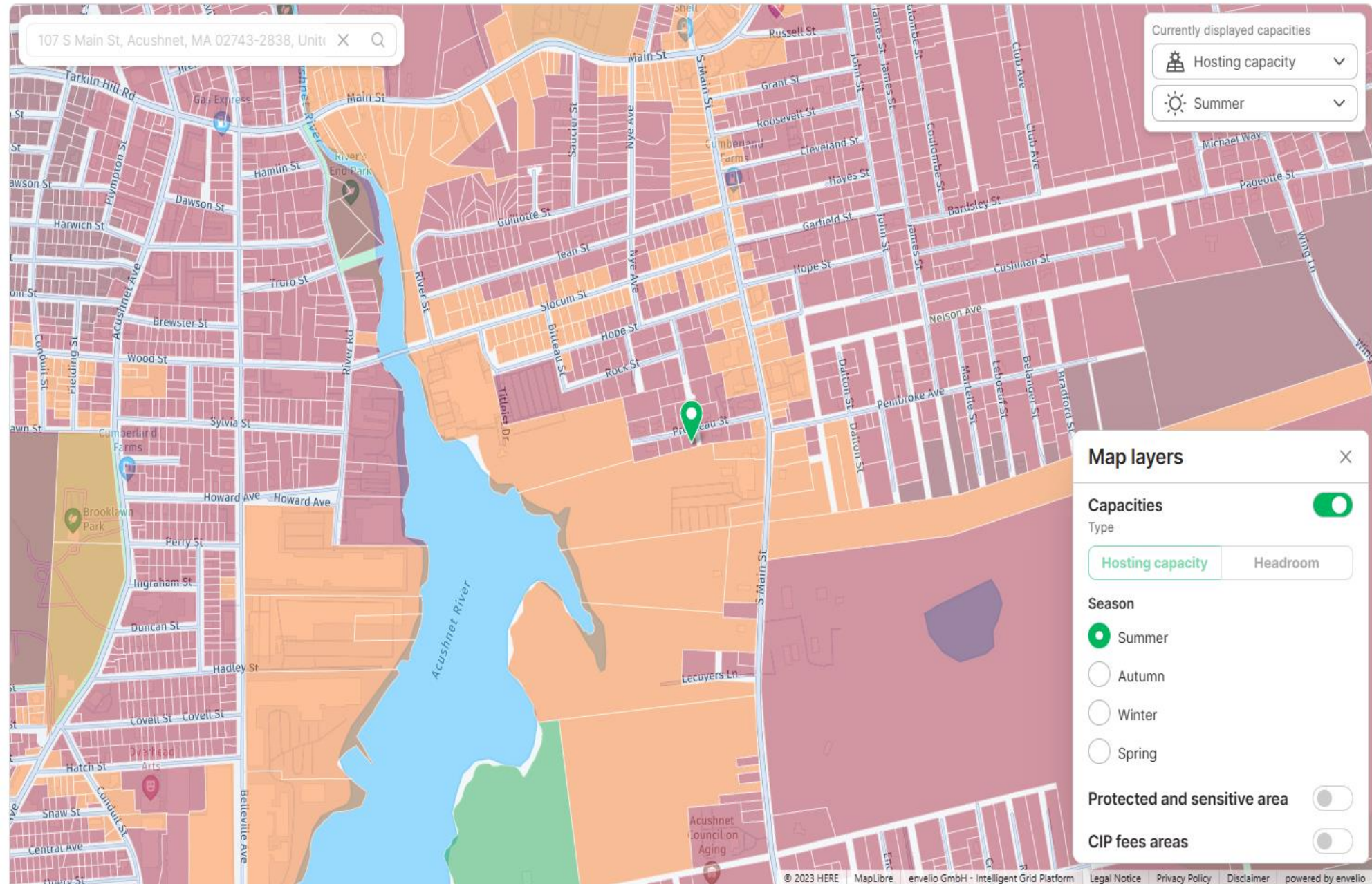
Note: The automatic pre-application report will be generated based on the feeder selected by the applicant. If a pre-application report prepared by DER planning engineers is required, a formal pre-application request must be submitted via PowerClerk.

Location (address)
0042 PROUTEAU STREET ACUSHNET

Feeder
2-231-231 - 600000004101370_OH

Requested power (required)
E.g. 50.00 kW

[Create and show pre-application report](#)



← Pre-Application check ✕

Proceed with the complimentary pre-application assessment. You no longer need to submit a separate pre-application in PowerClerk.

Note: The automatic pre-application report will be generated based on the feeder selected by the applicant. If a pre-application report prepared by DER planning engineers is required, a formal pre-application request must be submitted via PowerClerk.

Location (address)

0042 PROUTEAU STREET ACUSHNET

Feeder

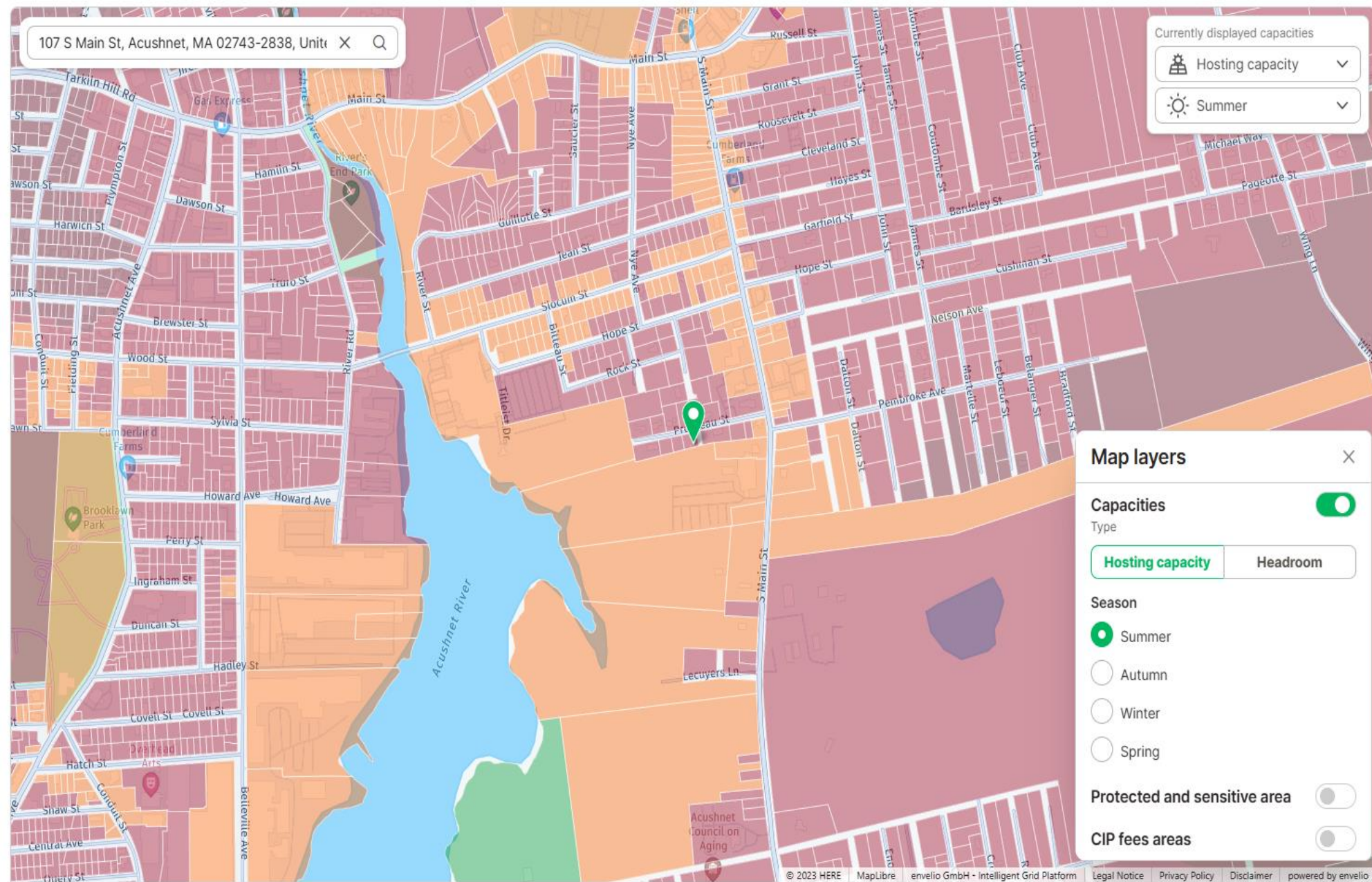
2-231-231 - 600000004101370_OH

Requested power (required)

1,100 kW

Create and show pre-application report

107 S Main St, Acushnet, MA 02743-2838, Unit



Currently displayed capacities

- Hosting capacity
- Summer

Map layers

Capacities

Type

- Hosting capacity
- Headroom

Season

- Summer
- Autumn
- Winter
- Spring

Protected and sensitive area

CIP fees areas

Parcel details

General Feeder

Location details

Latitude & longitude
41.67695080754817, -70.91008186508121

Parcel address
0042 PROUTEAU STREET ACUSHNET

Location ID
M_249115_825365

Lot size
0.16 acres

Closest feeder [Time Series](#)

Capacity	Phase
50.00 kW	1 ph
Distance	Operating voltage
0.002 mi	13.20 kV
Section ID	
600000002935872_OH	
Circuit name	DER online
2-231-231	1.26 MW
DER in queue	Circuit rating
50.50 kW	351.00 A

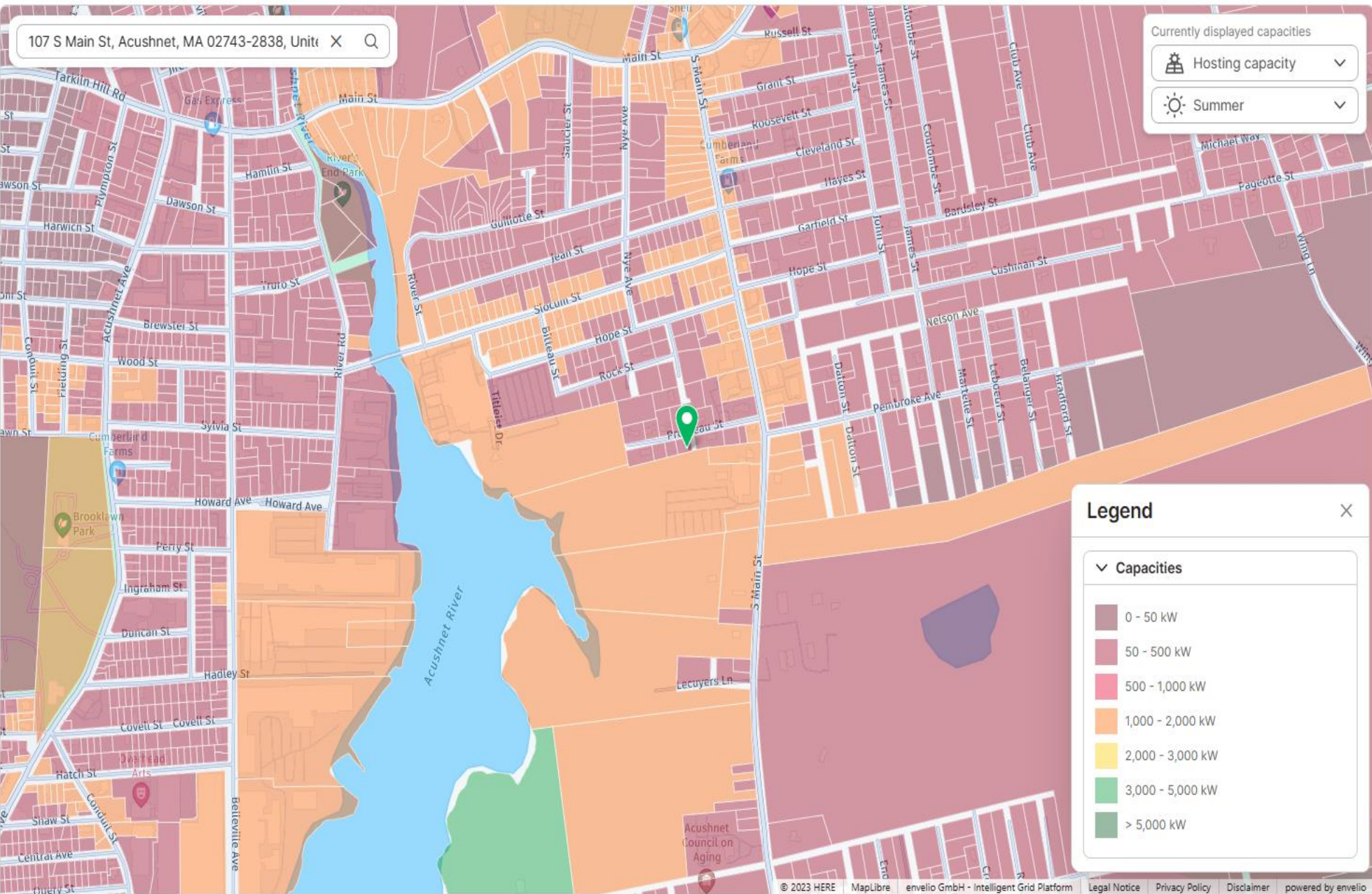
[Submit DER interconnection application](#)

[Start DER pre-application process](#)

107 S Main St, Acushnet, MA 02743-2838, Unit

Currently displayed capacities

- Hosting capacity
- Summer



Legend

Capacities

- 0 - 50 kW
- 50 - 500 kW
- 500 - 1,000 kW
- 1,000 - 2,000 kW
- 2,000 - 3,000 kW
- 3,000 - 5,000 kW
- > 5,000 kW

Parcel details

General Feeder

Location details

Latitude & longitude
41.67695080754817, -70.91008186508121

Parcel address
0042 PROUTEAU STREET ACUSHNET

Location ID
M_249115_825365

Lot size
0.16 acres

Closest feeder [Time Series](#)

Capacity	Phase
50.00 kW	1 ph
Distance	Operating voltage
0.002 mi	13.20 kV
Section ID	
600000002935872_OH	
Circuit name	DER online
2-231-231	1.26 MW
DER in queue	Circuit rating
50.50 kW	351.00 A

[Submit DER interconnection application](#)

[Start DER pre-application process](#)

41°40'37.0"N 70°54'36.3"W



41°40'37.0"N 70°54'36.3"W

41.676951, -70.910082

- Directions
- Save
- Nearby
- Send to phone
- Share

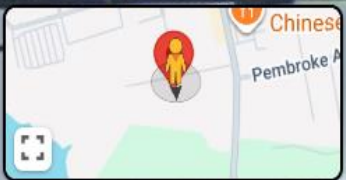
- M3GQ+QXM Acushnet, Massachusetts
- Add a missing place
- Add your business
- Add a label
- Your Maps history

42 Prouteau St
Acushnet, Massachusetts

Google Street View

Jul 2023 [See more dates](#)

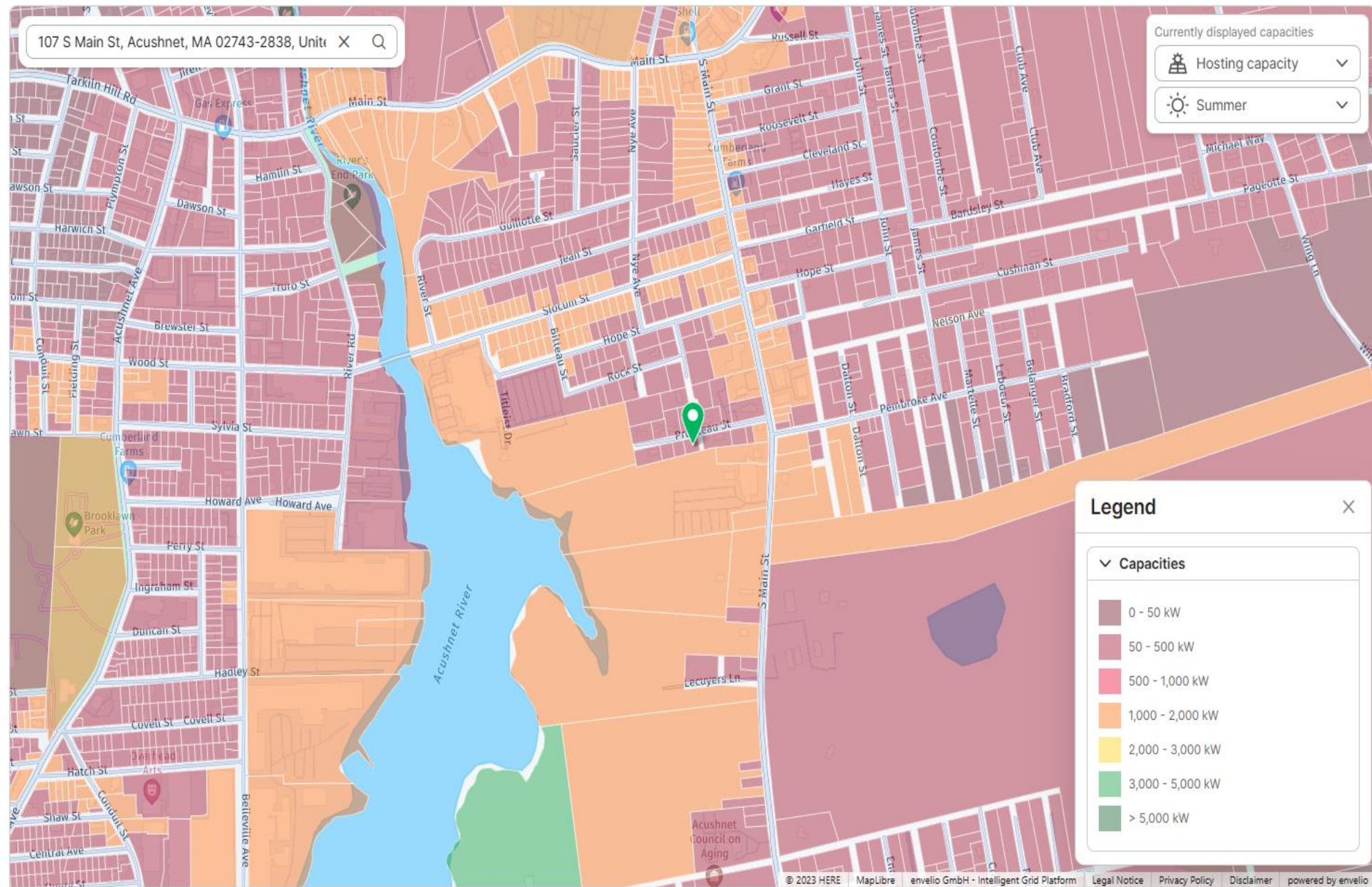
Share X



Google Maps



107 S Main St, Acushnet, MA 02743-2838, Unit



Currently displayed capacities

Legend

Capacities

- 0 - 50 kW
- 50 - 500 kW
- 500 - 1,000 kW
- 1,000 - 2,000 kW
- 2,000 - 3,000 kW
- 3,000 - 5,000 kW
- > 5,000 kW

Parcel details

General Feeder

Location details

Latitude & longitude: 41.676998888100485, -70.910124780426

Parcel address: 0042 PROUTEAU STREET ACUSHNET

Location ID: M_249115_825365

Lot size: 0.16 acres

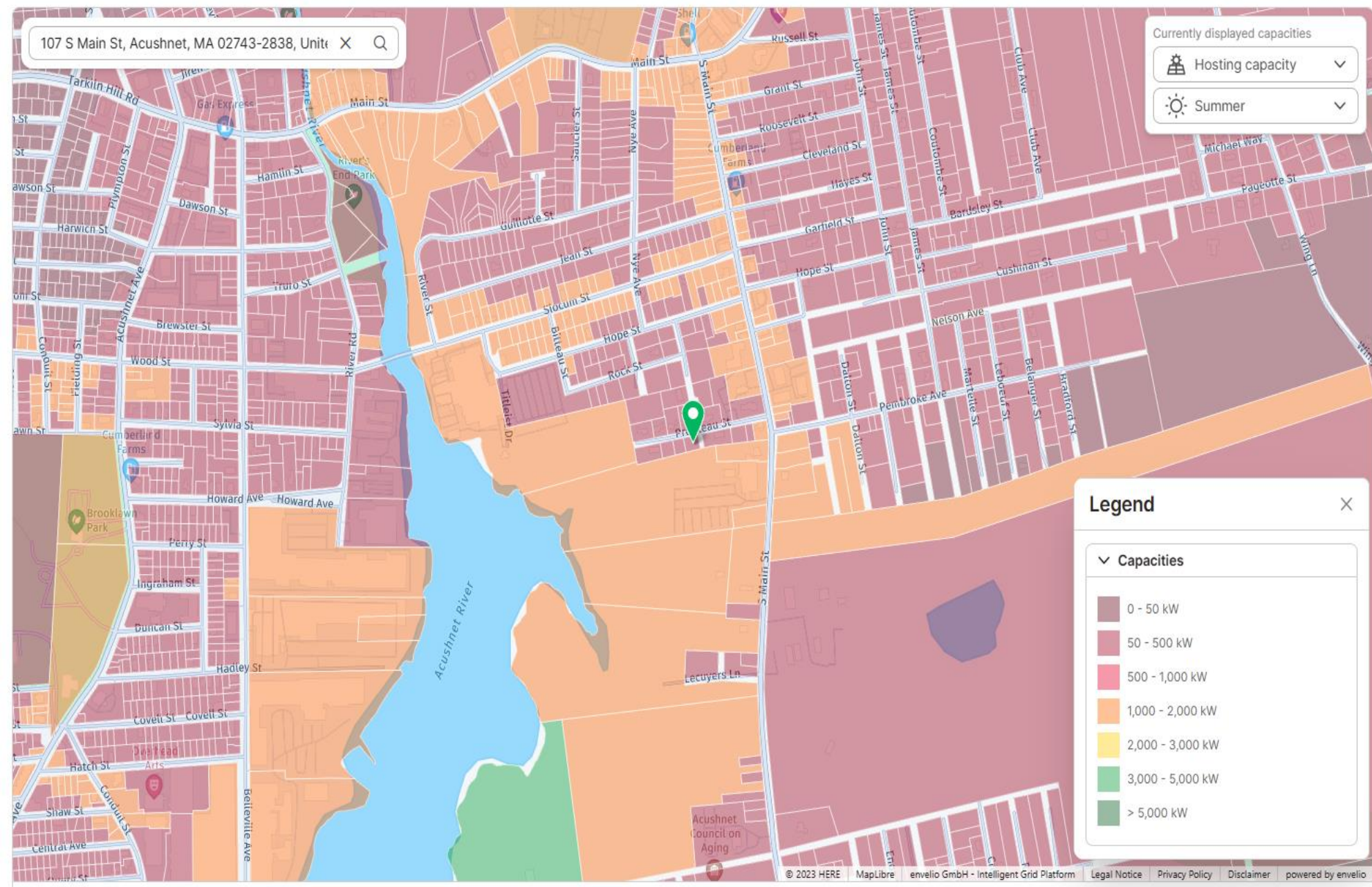
Closest feeder

Capacity	Phase
50.00 kW	1 ph
Distance	Operating voltage
0.002 mi	13.20 kV
Section ID	
600000002935872_OH	
Circuit name	DER online
2-231-231	1.26 MW
DER in queue	Circuit rating
50.50 kW	351.00 A

107 S Main St, Acushnet, MA 02743-2838, Unit: X

Currently displayed capacities

- Hosting capacity
- Summer



Legend

Capacities

- 0 - 50 kW
- 50 - 500 kW
- 500 - 1,000 kW
- 1,000 - 2,000 kW
- 2,000 - 3,000 kW
- 3,000 - 5,000 kW
- > 5,000 kW

Parcel details

General Feeder

Location details

Latitude & longitude: 41.676998888100485, -70.910124780426

Parcel address: 0042 PROUTEAU STREET ACUSHNET

Location ID: M_249115_825365

Lot size: 0.16 acres

Closest feeder ⓘ [Time Series](#)

Capacity	Phase
50.00 kW	1 ph
Distance	Operating voltage
0.002 mi	13.20 kV
Section ID	
600000002935872_OH	
Circuit name	DER online
2-231-231	1.26 MW
DER in queue	Circuit rating

You will be redirected to PowerClerk to start your application

[Submit DER interconnection application](#)

[Start DER pre-application process](#)

PowerClerk



EXPEDITED/STANDARD DG INTERCONNECTION APPLICATION

Choose this application if you intend to install a:

- System that is greater than **15 kW AC single phase** or greater than **25 kW AC three phase**
- System configuration that does not correspond with the service configuration (such as using single phase inverters on a three-phase service)
- Non-inverter-based generator, co-generator, wind, hydro or other facility
- System on a radial distribution circuit

In addition, your proposed generation equipment must meet IEEE 1547.1 standards.

Expedited/Standard application fee = \$4.50 per kW (minimum fee of \$300; maximum of \$7,500)

Pre-Application

You no longer need to submit a separate pre-application as it's now part of PowerClerk. You will be prompted to submit a pre-app if you are installing a generation facility of 0 kW - 500 kW AC or greater. All the Pre Application required Fee and here is the FEE structure.

Log In

Username:

Password:

Log In

[Forgot Password?](#)

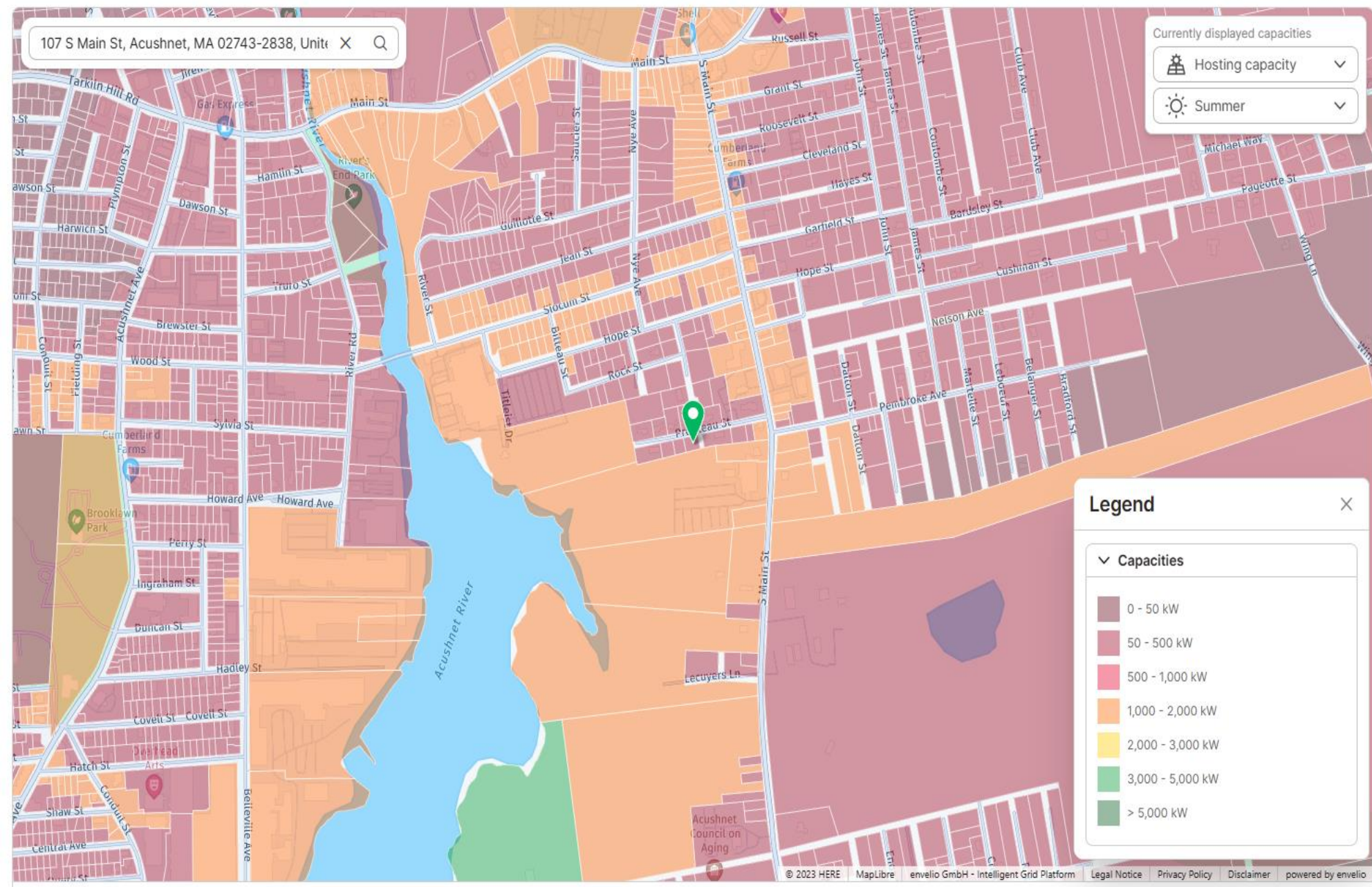
[Sign in with Applicant / Customer SSO](#)

107 S Main St, Acushnet, MA 02743-2838, Unit: X

Currently displayed capacities

Hosting capacity

Summer



Legend

Capacities

- 0 - 50 kW
- 50 - 500 kW
- 500 - 1,000 kW
- 1,000 - 2,000 kW
- 2,000 - 3,000 kW
- 3,000 - 5,000 kW
- > 5,000 kW

Parcel details

General Feeder

Location details

Latitude & longitude: 41.676998888100485, -70.910124780426

Parcel address: 0042 PROUTEAU STREET ACUSHNET

Location ID: M_249115_825365

Lot size: 0.16 acres

Closest feeder

Capacity: 50.00 kW | Phase: 1 ph

Distance: 0.002 mi | Operating voltage: 13.20 kV

Section ID: 600000002935872_OH

Circuit name: 2-231-231 | DER online: 1.26 MW

DER in queue: | Circuit rating:

You will be redirected to PowerClerk to start your application

[Submit DER interconnection application](#)

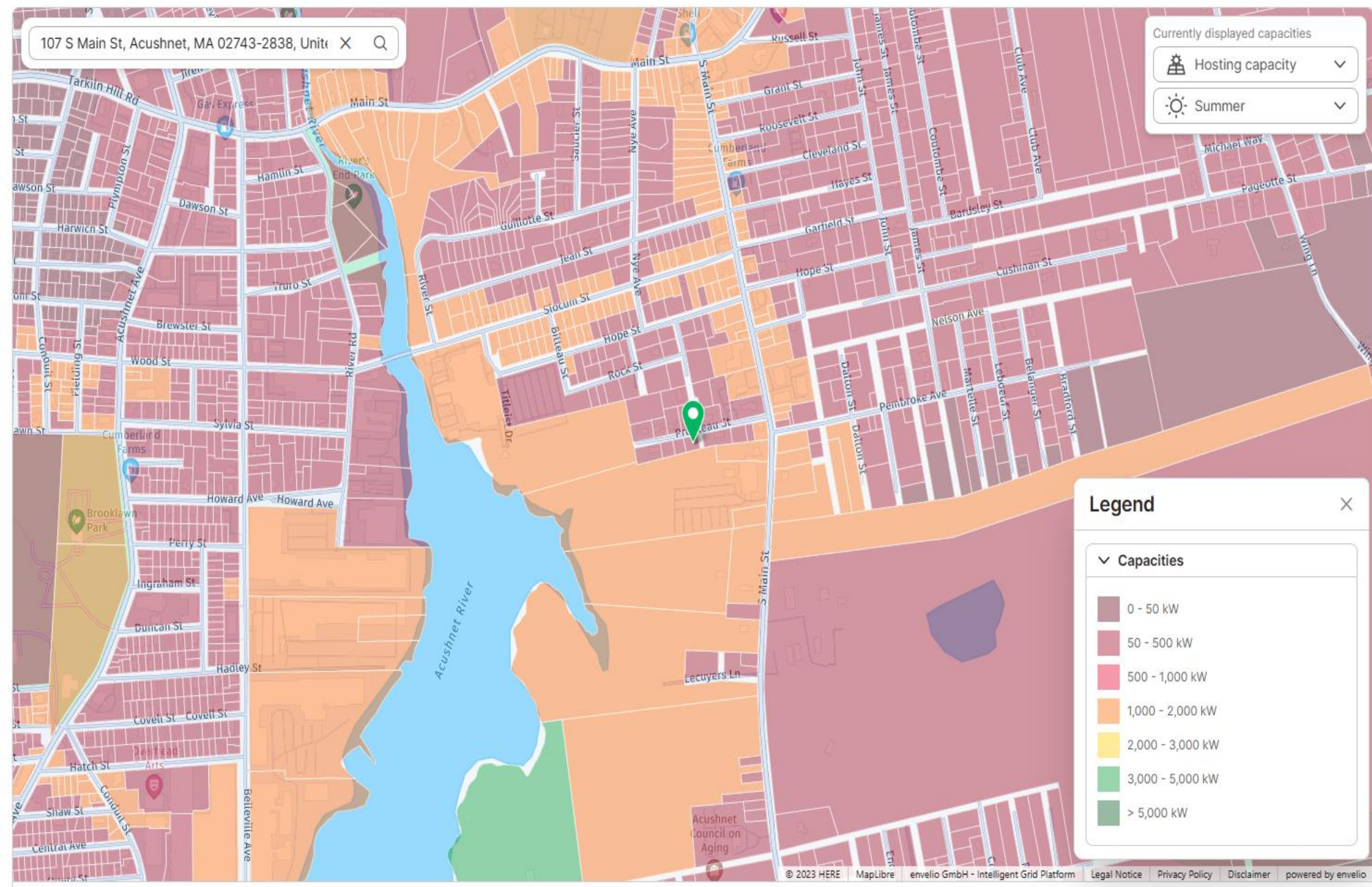
[Start DER pre-application process](#)

107 S Main St, Acushnet, MA 02743-2838, Unit: X

Currently displayed capacities

Hosting capacity

Summer



Legend

Capacities

- 0 - 50 kW
- 50 - 500 kW
- 500 - 1,000 kW
- 1,000 - 2,000 kW
- 2,000 - 3,000 kW
- 3,000 - 5,000 kW
- > 5,000 kW

Parcel details

General Feeder

Location details

Latitude & longitude: 41.676998888100485, -70.910124780426

Parcel address: 0042 PROUTEAU STREET ACUSHNET

Location ID: M_249115_825365

Lot size: 0.16 acres

Closest feeder

Capacity: 50.00 kW | Phase: 1 ph

Distance: 0.002 mi | Operating voltage: 13.20 kV

Section ID: 600000002935872_OH

Circuit name: 2-231-231 | DER online: 1.26 MW

DER in queue: | Circuit rating:

You will be redirected to PowerClerk to start your application

[Submit DER interconnection application](#)

[Start DER pre-application process](#)