




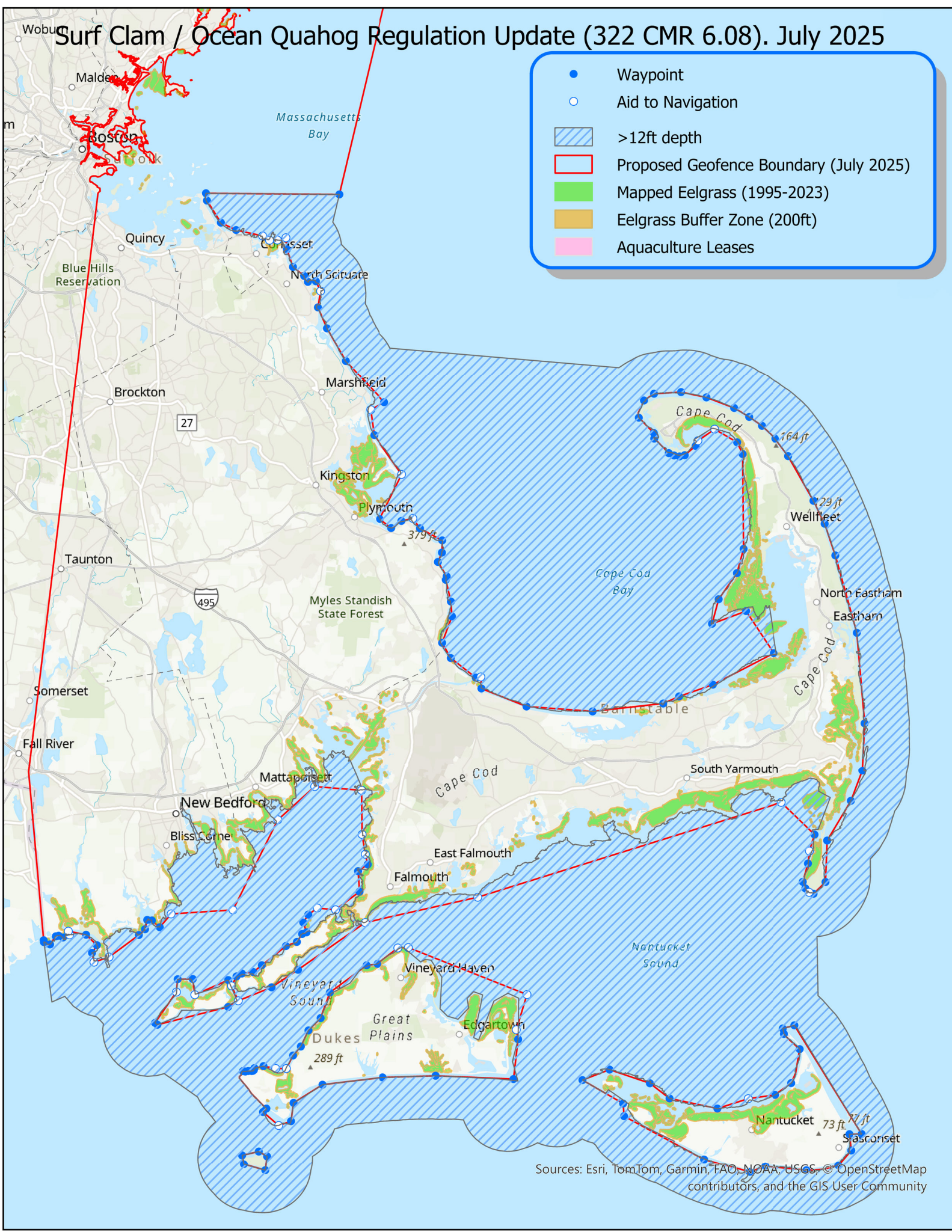







Surf Clam / Ocean Quahog Regulation Update (322 CMR 6.08). July 2025

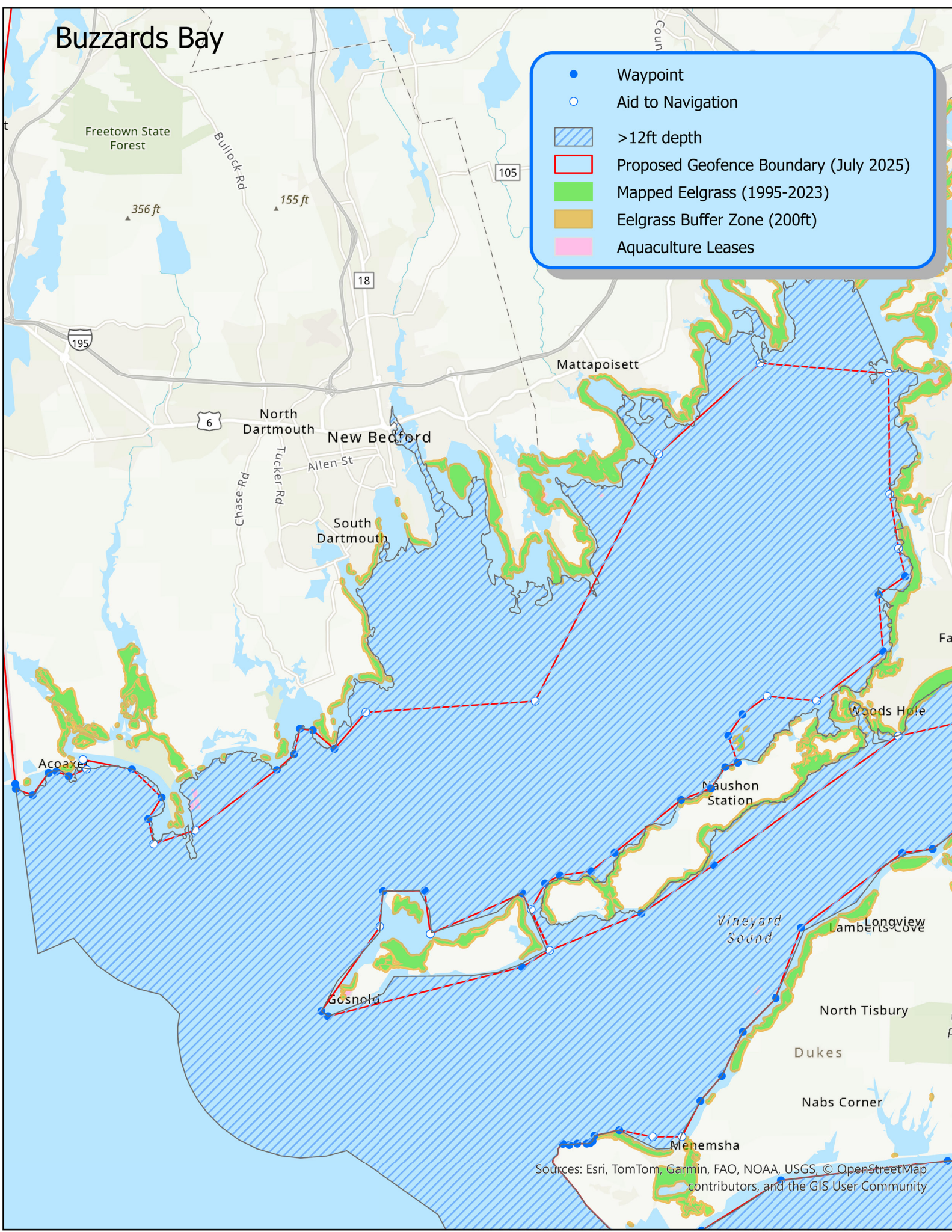
- Waypoint
- Aid to Navigation
-  >12ft depth
-  Proposed Geofence Boundary (July 2025)
-  Mapped Eelgrass (1995-2023)
-  Eelgrass Buffer Zone (200ft)
-  Aquaculture Leases



Sources: Esri, TomTom, Garmin, FAO, NOAA, USGS, © OpenStreetMap contributors, and the GIS User Community

Buzzards Bay

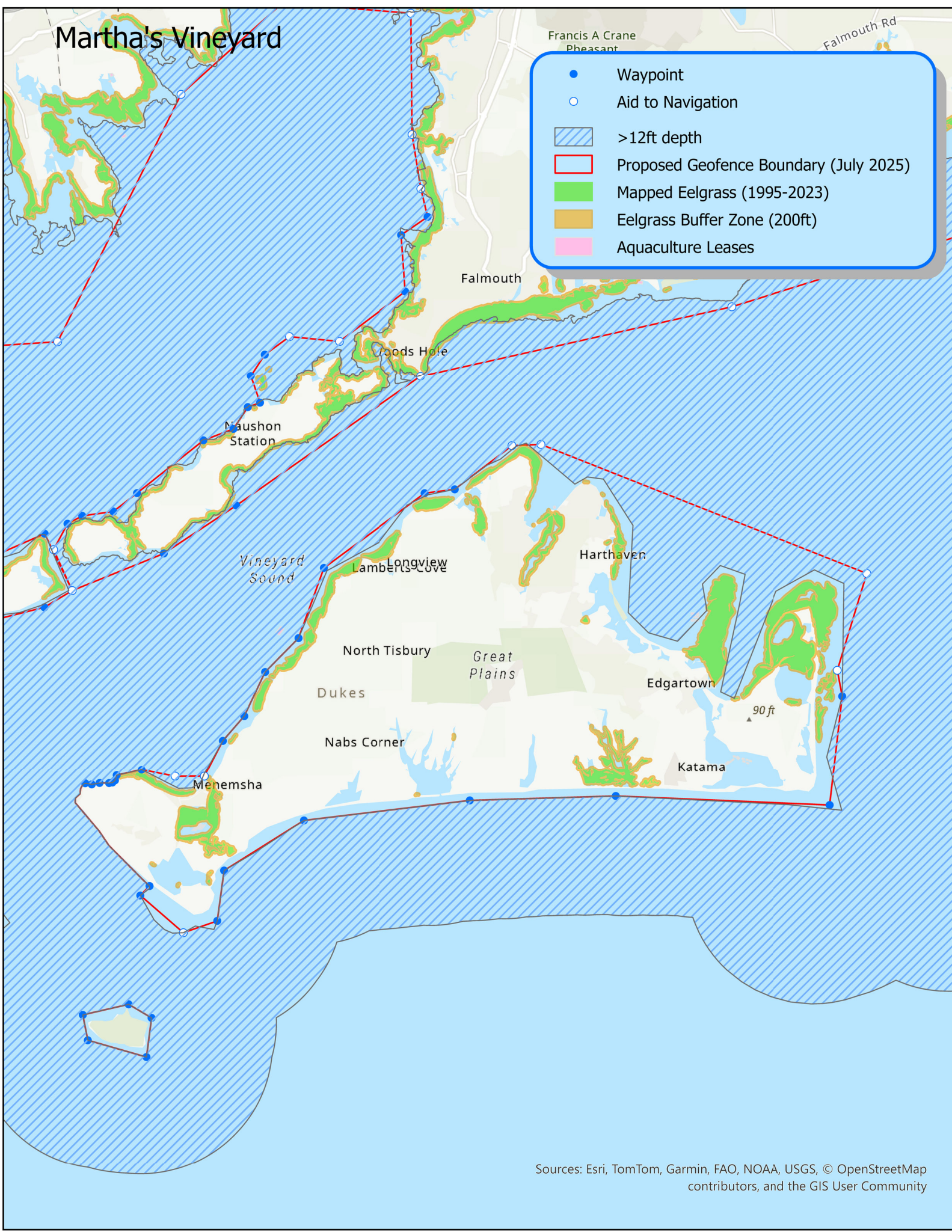
- Waypoint
- Aid to Navigation
-  >12ft depth
-  Proposed Geofence Boundary (July 2025)
-  Mapped Eelgrass (1995-2023)
-  Eelgrass Buffer Zone (200ft)
-  Aquaculture Leases



Sources: Esri, TomTom, Garmin, FAO, NOAA, USGS, © OpenStreetMap contributors, and the GIS User Community

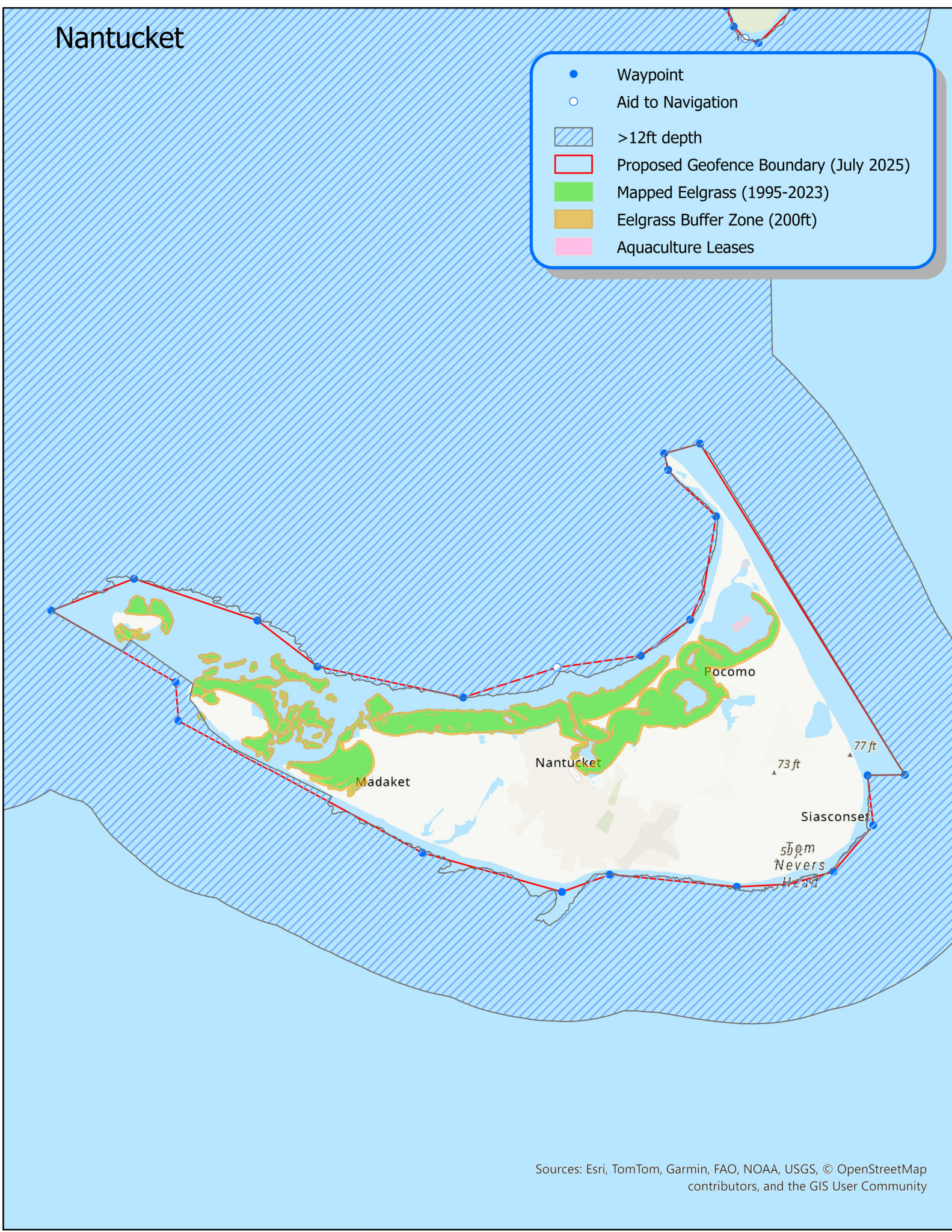
Martha's Vineyard

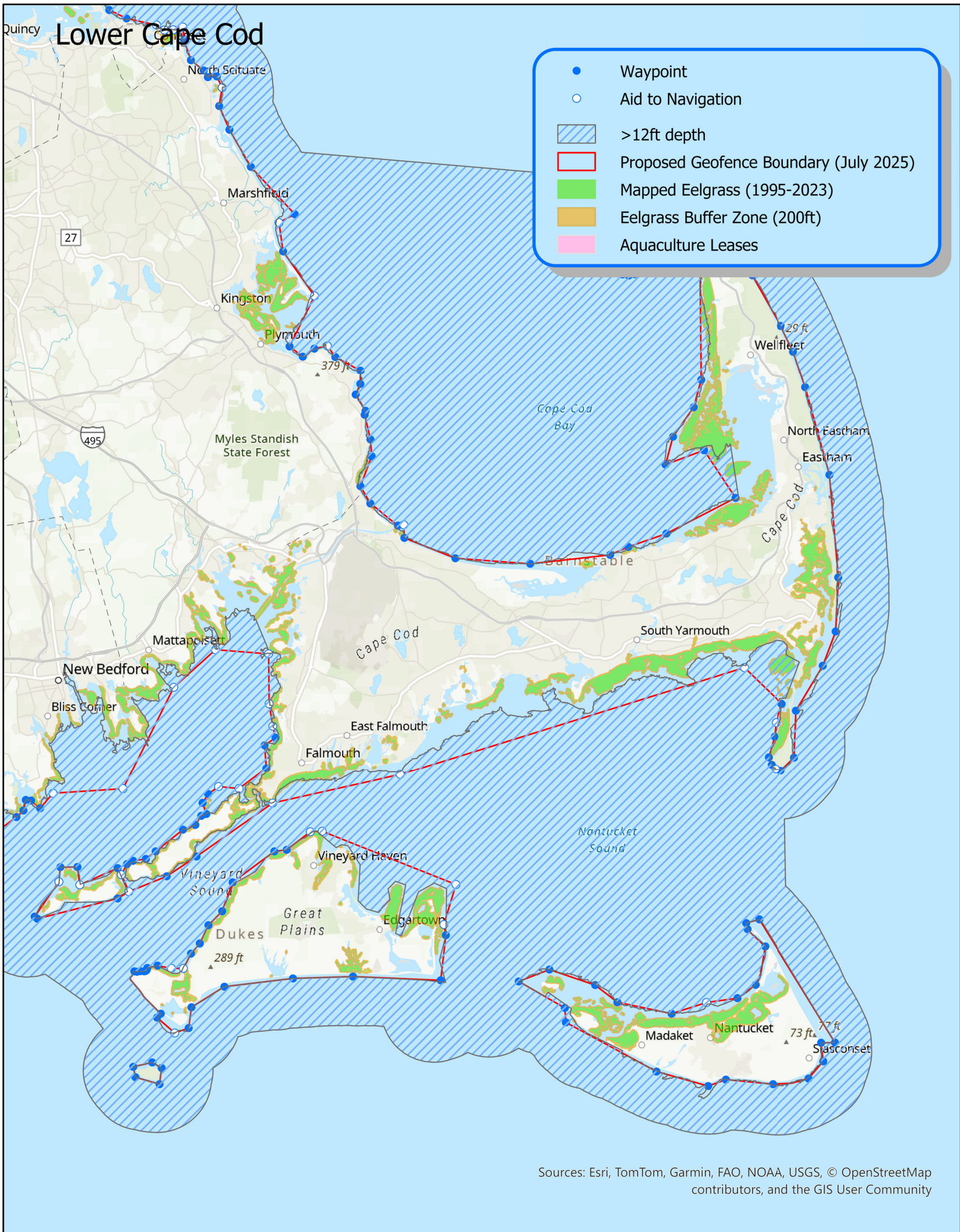
- Waypoint
- Aid to Navigation
- ▨ >12ft depth
- ▭ Proposed Geofence Boundary (July 2025)
- ▭ Mapped Eelgrass (1995-2023)
- ▭ Eelgrass Buffer Zone (200ft)
- ▭ Aquaculture Leases



Nantucket






- Waypoint
- Aid to Navigation
- ▨ >12ft depth
- ▭ Proposed Geofence Boundary (July 2025)
- ▭ Mapped Eelgrass (1995-2023)
- ▭ Eelgrass Buffer Zone (200ft)
- ▭ Aquaculture Leases

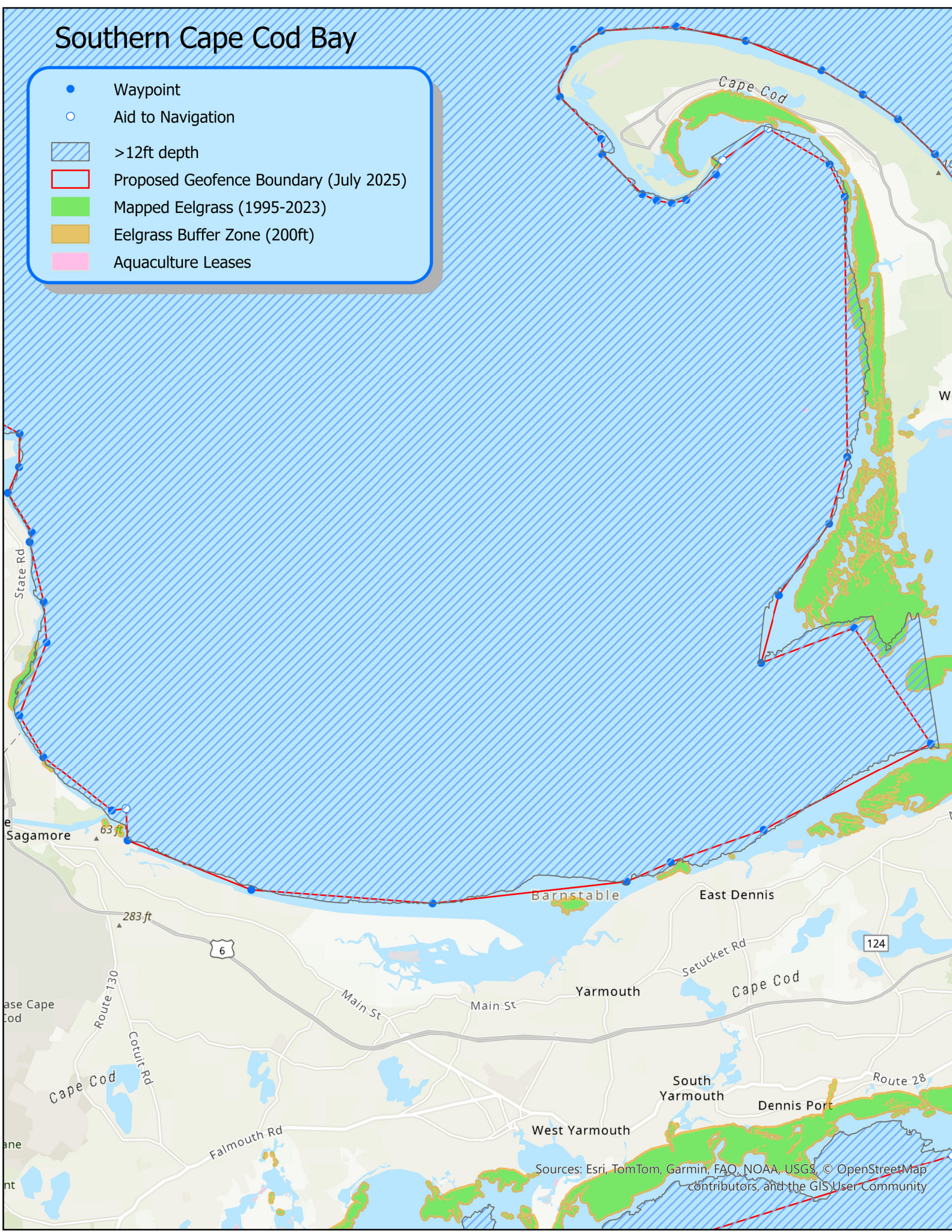




Sources: Esri, TomTom, Garmin, FAO, NOAA, USGS, © OpenStreetMap contributors, and the GIS User Community






Southern Cape Cod Bay

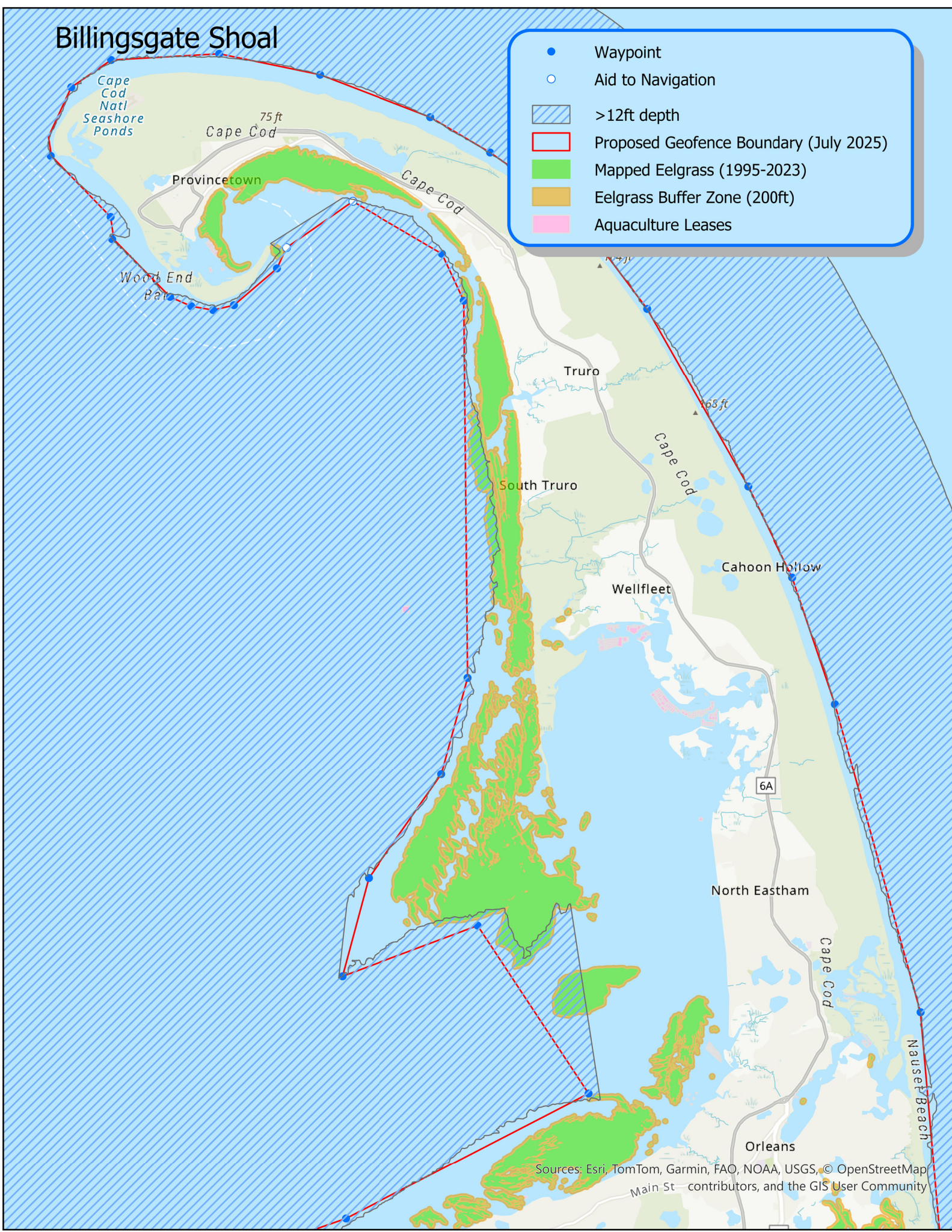
- Waypoint
- Aid to Navigation
-  >12ft depth
-  Proposed Geofence Boundary (July 2025)
-  Mapped Eelgrass (1995-2023)
-  Eelgrass Buffer Zone (200ft)
-  Aquaculture Leases



Sources: Esri, TomTom, Garmin, FAO, NOAA, USGS, © OpenStreetMap contributors, and the GISUser Community






Billingsgate Shoal

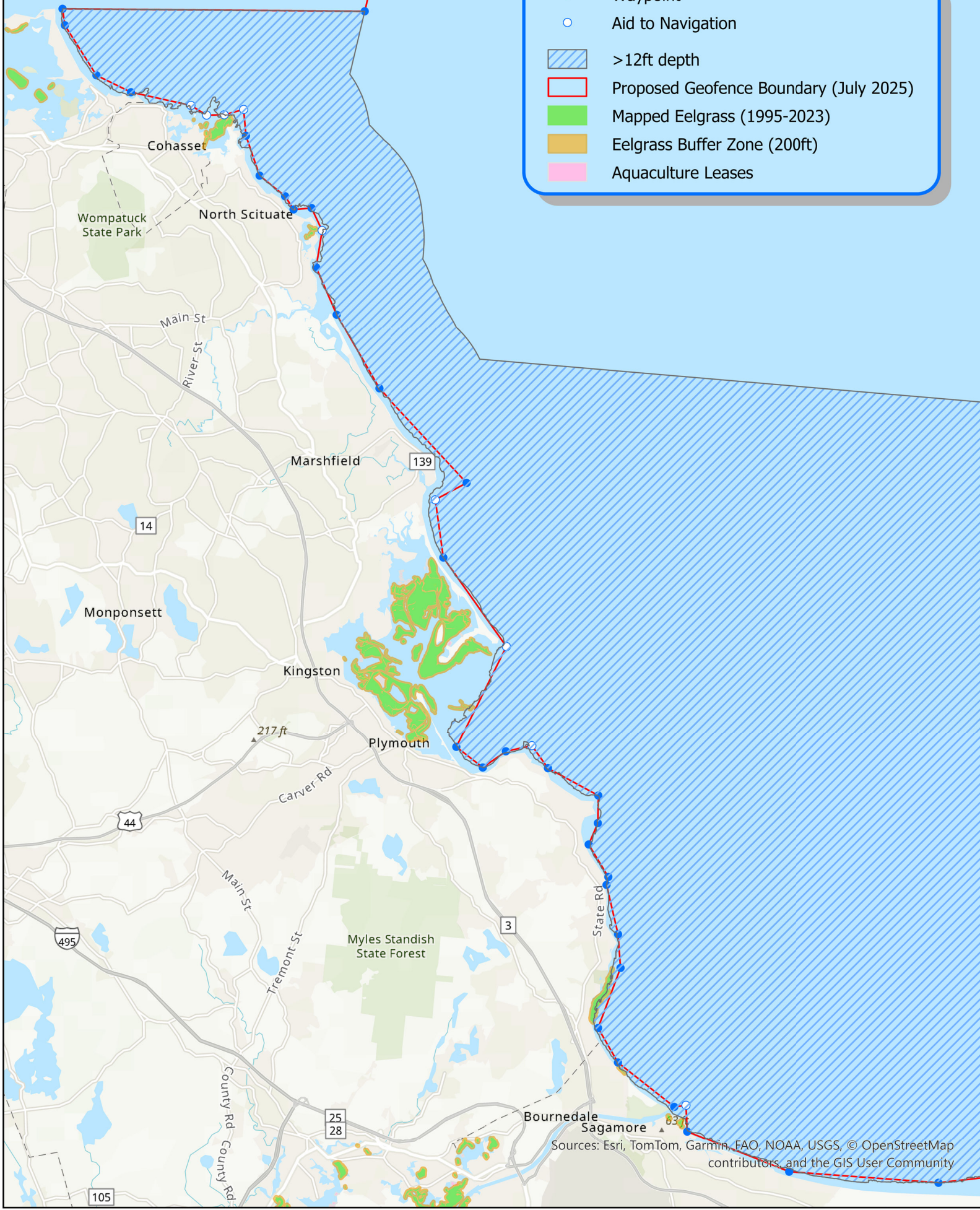
- Waypoint
- Aid to Navigation
-  >12ft depth
-  Proposed Geofence Boundary (July 2025)
-  Mapped Eelgrass (1995-2023)
-  Eelgrass Buffer Zone (200ft)
-  Aquaculture Leases



Sources: Esri, TomTom, Garmin, FAO, NOAA, USGS, © OpenStreetMap contributors, and the GIS User Community

Western Cape Cod Bay

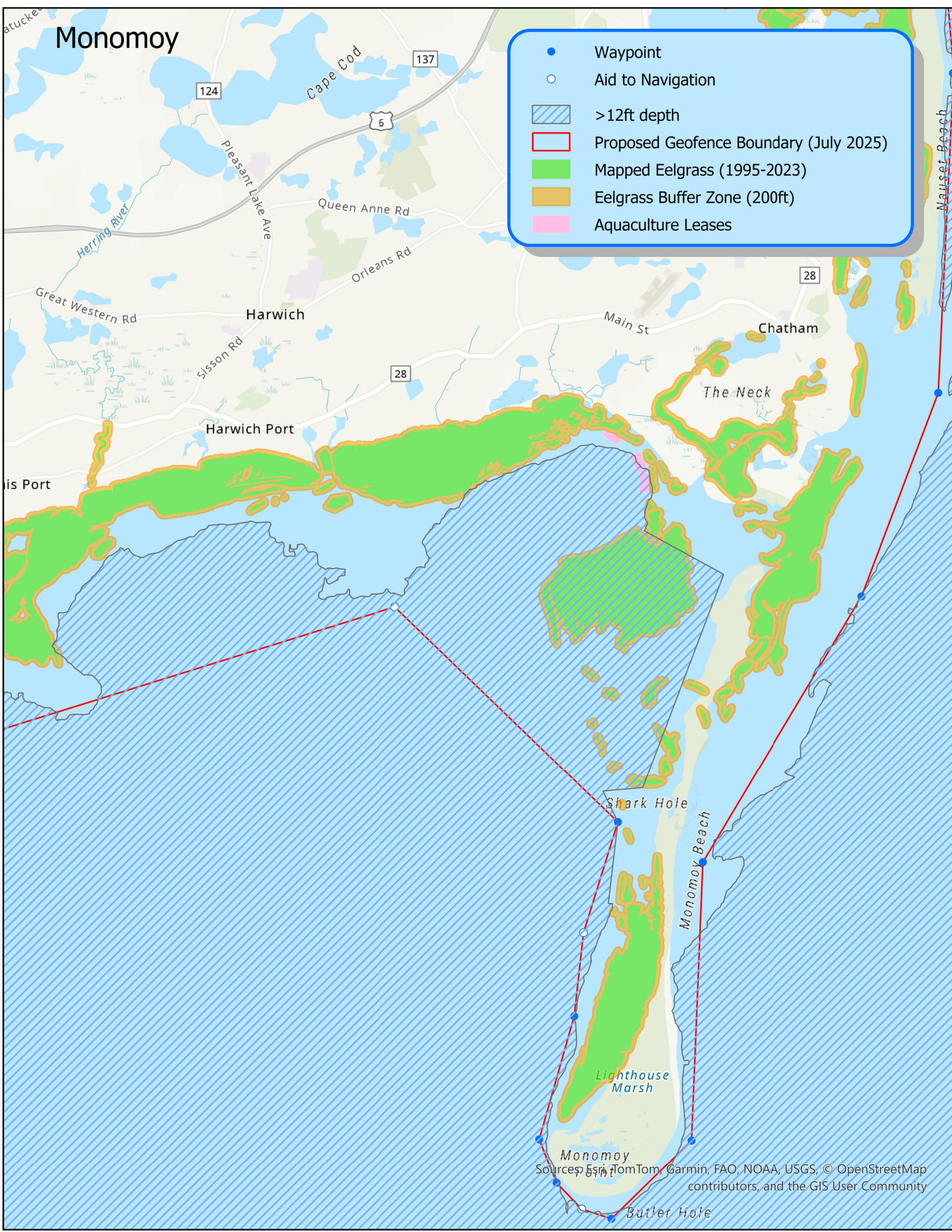
- Waypoint
- Aid to Navigation
-  >12ft depth
-  Proposed Geofence Boundary (July 2025)
-  Mapped Eelgrass (1995-2023)
-  Eelgrass Buffer Zone (200ft)
-  Aquaculture Leases








Sources: Esri, TomTom, Garmin, FAO, NOAA, USGS, © OpenStreetMap contributors, and the GIS User Community

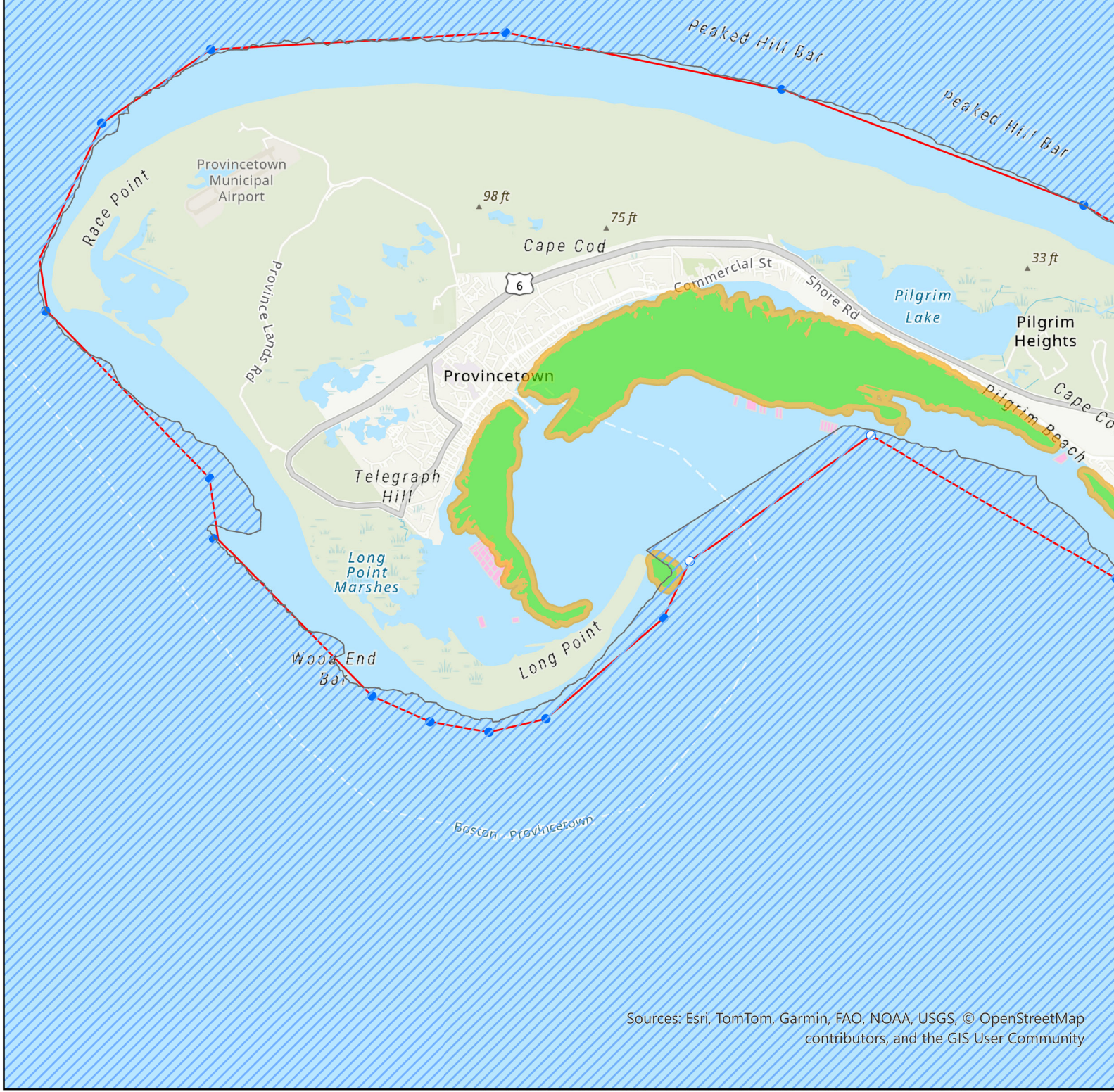
Monomoy

- Waypoint
- Aid to Navigation
- ▨ >12ft depth
- ▭ Proposed Geofence Boundary (July 2025)
- Mapped Eelgrass (1995-2023)
- Eelgrass Buffer Zone (200ft)
- Aquaculture Leases



Provincetown

- Waypoint
- Aid to Navigation
-  >12ft depth
-  Proposed Geofence Boundary (July 2025)
-  Mapped Eelgrass (1995-2023)
-  Eelgrass Buffer Zone (200ft)
-  Aquaculture Leases



Vector Points of Surf Clam / Ocean Quahog Fishery Boundary Lines

	A	B	C	D	F	G	H	I	J
1					Coordinates in Decimal Degrees			Coordinates in Degrees Decimal Minutes	
2	OBJECTID *	Shape *	Point type	Region	X- DD	Y- DD		x -DDM	y - DDM
3	3	Point	waypoint	BB	-71.12046	41.49715		71°7.2276'W	41°29.8290'N
4	21	Point	waypoint	BB	-71.12013	41.4952		71°7.2078'W	41°29.7120'N
5	22	Point	waypoint	BB	-71.11132	41.49268		71°6.6792'W	41°29.5608'N
6	179	Point	waypoint	BB	-71.10291	41.50147		71°6.1746'W	41°30.0882'N
7	180	Point	waypoint	BB	-71.09882	41.50208		71°5.9292'W	41°30.1248'N
8	181	Point	waypoint	BB	-71.09237	41.50013		71°5.5422'W	41°30.0078'N
9	182	Point	Nav Aid	BB	-71.08288	41.50295		71°4.9728'W	41°30.1770'N
10	183	Point	Nav Aid	BB	-71.08473	41.50695		71°5.0838'W	41°30.4170'N
11	177	Point	waypoint	BB	-71.05908	41.50291		71°3.5448'W	41°30.1746'N
12	27	Point	waypoint	BB	-71.04346	41.49153		71°2.6076'W	41°29.4918'N
13	178	Point	waypoint	BB	-71.05055	41.48315		71°3.0330'W	41°28.9890'N
14	176	Point	Nav Aid	BB	-71.04778	41.47317		71°2.8668'W	41°28.3902'N
15	175	Point	Nav Aid	BB	-71.02595	41.47857		71°1.5570'W	41°28.7142'N
16	174	Point	waypoint	BB	-70.98267	41.50234		70°58.9602'W	41°30.1404'N
17	173	Point	waypoint	BB	-70.97361	41.50857		70°58.4166'W	41°30.5142'N
18	172	Point	waypoint	BB	-70.97044	41.5187		70°58.2264'W	41°31.1220'N
19	171	Point	waypoint	BB	-70.96375	41.51806		70°57.8250'W	41°31.0836'N
20	170	Point	waypoint	BB	-70.95238	41.51062		70°57.1428'W	41°30.6372'N
21	169	Point	Nav Aid	BB	-70.93568	41.52501		70°56.1408'W	41°31.5006'N
22	168	Point	Nav Aid	BB	-70.84612	41.5289		70°50.7672'W	41°31.7340'N
23	28	Point	Nav Aid	BB	-70.78005	41.62642		70°46.8030'W	41°37.5852'N
24	167	Point	Nav Aid	BB	-70.72614	41.66222		70°43.5684'W	41°39.7332'N
25	8	Point	Nav Aid	BB	-70.65812	41.65768		70°39.4872'W	41°39.4608'N
26	166	Point	Nav Aid	BB	-70.65811	41.60969		70°39.4866'W	41°36.5814'N
27	165	Point	Nav Aid	BB	-70.65375	41.5882		70°39.2250'W	41°35.2920'N
28	164	Point	waypoint	BB	-70.65033	41.57703		70°39.0198'W	41°34.6218'N
29	163	Point	waypoint	BB	-70.66443	41.56993		70°39.8658'W	41°34.1958'N
30	162	Point	waypoint	BB	-70.66257	41.54757		70°39.7542'W	41°32.8542'N
31	29	Point	Nav Aid	BB	-70.69767	41.52806		70°41.8602'W	41°31.6836'N
32	159	Point	Nav Aid	BB	-70.724	41.53014		70°43.4400'W	41°31.8084'N
33	160	Point	waypoint	BB	-70.73713	41.5231		70°44.2278'W	41°31.3860'N
34	161	Point	waypoint	BB	-70.74457	41.51461		70°44.6742'W	41°30.8766'N
35	158	Point	waypoint	BB	-70.73982	41.50389		70°44.3892'W	41°30.2334'N
36	157	Point	waypoint	BB	-70.7463	41.50217		70°44.7780'W	41°30.1302'N
37	156	Point	waypoint	BB	-70.75394	41.4936		70°45.2364'W	41°29.6160'N
38	155	Point	waypoint	BB	-70.76984	41.48914		70°46.1904'W	41°29.3484'N
39	154	Point	waypoint	BB	-70.80499	41.46849		70°48.2994'W	41°28.1094'N
40	153	Point	waypoint	BB	-70.81752	41.46129		70°49.0512'W	41°27.6774'N
41	152	Point	waypoint	BB	-70.83389	41.45967		70°50.0334'W	41°27.5802'N
42	151	Point	waypoint	BB	-70.84169	41.45658		70°50.5014'W	41°27.3948'N
43	52	Point	Nav Aid	BB	-70.84909	41.44637		70°50.9454'W	41°26.7822'N
44	53	Point	Nav Aid	BB	-70.90226	41.43698		70°54.1356'W	41°26.2188'N
45	54	Point	Nav Aid	BB	-70.92886	41.44011		70°55.7316'W	41°26.4066'N
46	31	Point	waypoint	BB	-70.9601	41.40675		70°57.6060'W	41°24.4050'N
47	187	Point	waypoint	BB	-70.90505	41.45411		70°54.3030'W	41°27.2466'N
48	188	Point	waypoint	BB	-70.9269	41.45398		70°55.6140'W	41°27.2388'N
49	186	Point	waypoint	BB	-70.85375	41.45271		70°51.2250'W	41°27.1626'N
50	129	Point	waypoint	Eastern CCB	-70.22443	42.08601		70°13.4658'W	42°5.1606'N
51	128	Point	waypoint	Eastern CCB	-70.23919	42.07874		70°14.3514'W	42°4.7244'N
52	119	Point	waypoint	Eastern CCB	-70.24709	42.06007		70°14.8254'W	42°3.6042'N
53	120	Point	waypoint	Eastern CCB	-70.22547	42.04316		70°13.5282'W	42°2.5896'N
54	121	Point	waypoint	Eastern CCB	-70.22504	42.03708		70°13.5024'W	42°2.2248'N
55	122	Point	waypoint	Eastern CCB	-70.20414	42.02108		70°12.2484'W	42°1.2648'N
56	123	Point	waypoint	Eastern CCB	-70.19644	42.01844		70°11.7864'W	42°1.1064'N
57	124	Point	waypoint	Eastern CCB	-70.18846	42.01731		70°11.3076'W	42°1.0386'N
58	125	Point	waypoint	Eastern CCB	-70.18081	42.01854		70°10.8486'W	42°1.1124'N
59	126	Point	waypoint	Eastern CCB	-70.16484	42.02842		70°9.8904'W	42°1.7052'N
60	4	Point	Nav Aid	Eastern CCB	-70.16122	42.03404		70°9.6732'W	42°2.0424'N
61	46	Point	Nav Aid	Eastern CCB	-70.13667	42.04639		70°8.2002'W	42°2.7834'N
62	5	Point	waypoint	Eastern CCB	-70.10413	42.03166		70°6.2478'W	42°1.8996'N
63	127	Point	waypoint	Eastern CCB	-70.09643	42.01877		70°5.7858'W	42°1.1262'N
64	6	Point	waypoint	Eastern CCB	-70.09731	41.91559		70°5.8386'W	41°54.9354'N
65	199	Point	waypoint	Eastern CCB	-70.10752	41.88927		70°6.4512'W	41°53.3562'N
66	200	Point	waypoint	Eastern CCB	-70.13473	41.86126		70°8.0838'W	41°51.6756'N

Vector Points of Surf Clam / Ocean Quahog Fishery Boundary Lines

	A	B	C	D	F	G	H	I	J
1					Coordinates in Decimal Degrees			Coordinates in Degrees Decimal Minutes	
2	OBJECTID *	Shape *	Point type	Region	X- DD	Y- DD		x -DDM	y - DDM
67	30	Point	waypoint	Lower CC	-70.9566	41.40471		70°57.3960'W	41°24.2826'N
68	189	Point	waypoint	Lower CC	-70.85416	41.4236		70°51.2496'W	41°25.4160'N
69	51	Point	Nav Aid	Lower CC	-70.83948	41.43012		70°50.3688'W	41°25.8072'N
70	150	Point	waypoint	Lower CC	-70.79117	41.44449		70°47.4702'W	41°26.6694'N
71	149	Point	waypoint	Lower CC	-70.7528	41.46326		70°45.1680'W	41°27.7956'N
72	50	Point	Nav Aid	Lower CC	-70.49059	41.54012		70°29.4354'W	41°32.4072'N
73	198	Point	Nav Aid	Lower CC	-70.65487	41.51385		70°39.2922'W	41°30.8310'N
74	20	Point	waypoint	Lower CC	-70.00049	41.60281		70°0.0294'W	41°36.1686'N
75	49	Point	Nav Aid	Lower CC	-70.00833	41.585		70°0.4998'W	41°35.1000'N
76	197	Point	Nav Aid	Lower CC	-70.04793	41.63839		70°2.8758'W	41°38.3034'N
77	145	Point	waypoint	Lower CC	-70.01066	41.5715		70°0.6396'W	41°34.2900'N
78	146	Point	waypoint	Lower CC	-70.01868	41.55167		70°1.1208'W	41°33.1002'N
79	147	Point	waypoint	Lower CC	-70.01507	41.54447		70°0.9042'W	41°32.6682'N
80	47	Point	Nav Aid	Lower CC	-70.00977	41.54016		70°0.5862'W	41°32.4096'N
81	88	Point	Nav Aid	MV	-70.59191	41.48627		70°35.5146'W	41°29.1762'N
82	32	Point	Nav Aid	MV	-70.60716	41.48589		70°36.4296'W	41°29.1534'N
83	78	Point	waypoint	MV	-70.6375	41.46884		70°38.2500'W	41°28.1304'N
84	80	Point	waypoint	MV	-70.65337	41.46743		70°39.2022'W	41°28.0458'N
85	79	Point	waypoint	MV	-70.70702	41.43822		70°42.4212'W	41°26.2932'N
86	89	Point	waypoint	MV	-70.7207	41.41055		70°43.2420'W	41°24.6330'N
87	90	Point	waypoint	MV	-70.73843	41.39727		70°44.3058'W	41°23.8362'N
88	91	Point	waypoint	MV	-70.74958	41.37988		70°44.9748'W	41°22.7928'N
89	92	Point	waypoint	MV	-70.76099	41.37015		70°45.6594'W	41°22.2090'N
90	24	Point	Nav Aid	MV	-70.77084	41.35609		70°46.2504'W	41°21.3654'N
91	69	Point	Nav Aid	MV	-70.78615	41.35612		70°47.1690'W	41°21.3672'N
92	81	Point	waypoint	MV	-70.80373	41.35886		70°48.2238'W	41°21.5316'N
93	82	Point	waypoint	MV	-70.81685	41.35672		70°49.0110'W	41°21.4032'N
94	83	Point	waypoint	MV	-70.81779	41.35463		70°49.0674'W	41°21.2778'N
95	84	Point	waypoint	MV	-70.81913	41.35381		70°49.1478'W	41°21.2286'N
96	85	Point	waypoint	MV	-70.8209	41.35361		70°49.2540'W	41°21.2166'N
97	86	Point	waypoint	MV	-70.82587	41.35367		70°49.5522'W	41°21.2202'N
98	87	Point	waypoint	MV	-70.83002	41.35313		70°49.8012'W	41°21.1878'N
99	18	Point	waypoint	MV	-70.83345	41.35361		70°50.0070'W	41°21.2166'N
100	19	Point	waypoint	MV	-70.8001	41.31277		70°48.0060'W	41°18.7662'N
101	25	Point	waypoint	MV	-70.80496	41.30906		70°48.2976'W	41°18.5436'N
102	73	Point	Nav Aid	MV	-70.78254	41.29421		70°46.9524'W	41°17.6526'N
103	74	Point	waypoint	MV	-70.76469	41.29876		70°45.8814'W	41°17.9256'N
104	70	Point	waypoint	MV	-70.76089	41.31864		70°45.6534'W	41°19.1184'N
105	71	Point	waypoint	MV	-70.71875	41.33816		70°43.1250'W	41°20.2896'N
106	72	Point	waypoint	MV	-70.63124	41.34543		70°37.8744'W	41°20.7258'N
107	75	Point	waypoint	MV	-70.55458	41.34658		70°33.2748'W	41°20.7948'N
108	76	Point	waypoint	MV	-70.44206	41.34201		70°26.5236'W	41°20.5206'N
109	77	Point	waypoint	MV	-70.43474	41.38521		70°26.0844'W	41°23.1126'N
110	190	Point	waypoint	MV	-70.79959	41.26065		70°47.9754'W	41°15.6390'N
111	194	Point	waypoint	MV	-70.80243	41.24518		70°48.1458'W	41°14.7108'N
112	193	Point	waypoint	MV	-70.83311	41.25203		70°49.9866'W	41°15.1218'N
113	192	Point	waypoint	MV	-70.83566	41.26206		70°50.1396'W	41°15.7236'N
114	191	Point	waypoint	MV	-70.81154	41.26609		70°48.6924'W	41°15.9654'N
115	195	Point	Nav Aid	MV	-70.42104	41.43368		70°25.2624'W	41°26.0208'N
116	196	Point	Nav Aid	MV	-70.43714	41.39552		70°26.2284'W	41°23.7312'N

Vector Points of Surf Clam / Ocean Quahog Fishery Boundary Lines

	A	B	C	D	F	G	H	I	J
1					Coordinates in Decimal Degrees			Coordinates in Degrees Decimal Minutes	
2	OBJECTID *	Shape *	Point type	Region	X- DD	Y- DD		x -DDM	y - DDM
117	12	Point	waypoint	Nantucket	-70.03438	41.39588		70°2.0628'W	41°23.7528'N
118	10	Point	waypoint	Nantucket	-70.05137	41.3926		70°3.0822'W	41°23.5560'N
119	67	Point	waypoint	Nantucket	-70.04963	41.38672		70°2.9778'W	41°23.2032'N
120	66	Point	waypoint	Nantucket	-70.02738	41.36988		70°1.6428'W	41°22.1928'N
121	64	Point	waypoint	Nantucket	-70.04041	41.33322		70°2.4246'W	41°19.9932'N
122	68	Point	waypoint	Nantucket	-70.06406	41.32072		70°3.8436'W	41°19.2432'N
123	65	Point	Nav Aid	Nantucket	-70.1037	41.31701		70°6.2220'W	41°19.0206'N
124	63	Point	waypoint	Nantucket	-70.14831	41.30689		70°8.8986'W	41°18.4134'N
125	62	Point	waypoint	Nantucket	-70.21717	41.31865		70°13.0302'W	41°19.1190'N
126	61	Point	waypoint	Nantucket	-70.24519	41.33541		70°14.7114'W	41°20.1246'N
127	60	Point	waypoint	Nantucket	-70.30323	41.35093		70°18.1938'W	41°21.0558'N
128	26	Point	waypoint	Nantucket	-70.34254	41.33996		70°20.5524'W	41°20.3976'N
129	15	Point	waypoint	Nantucket	-70.28427	41.31388		70°17.0562'W	41°18.8328'N
130	16	Point	waypoint	Nantucket	-70.28317	41.30005		70°16.9902'W	41°18.0030'N
131	17	Point	waypoint	Nantucket	-70.16872	41.25161		70°10.1232'W	41°15.0966'N
132	55	Point	waypoint	Nantucket	-70.10317	41.23691		70°6.1902'W	41°14.2146'N
133	56	Point	waypoint	Nantucket	-70.08054	41.24279		70°4.8324'W	41°14.5674'N
134	57	Point	waypoint	Nantucket	-70.02061	41.23766		70°1.2366'W	41°14.2596'N
135	58	Point	waypoint	Nantucket	-69.97463	41.24245		69°58.4778'W	41°14.5470'N
136	59	Point	waypoint	Nantucket	-69.9555	41.25872		69°57.3300'W	41°15.5232'N
137	9	Point	waypoint	Nantucket	-69.95776	41.27648		69°57.4656'W	41°16.5888'N
138	11	Point	waypoint	Nantucket	-69.94012	41.27644		69°56.4072'W	41°16.5864'N
139	148	Point	waypoint	Outer CC	-70.00339	41.5385		70°0.2034'W	41°32.3100'N
140	48	Point	waypoint	Outer CC	-69.98581	41.55101		69°59.1486'W	41°33.0606'N
141	144	Point	waypoint	Outer CC	-69.9823	41.59607		69°58.9380'W	41°35.7642'N
142	143	Point	waypoint	Outer CC	-69.9469	41.63875		69°56.8140'W	41°38.3250'N
143	140	Point	waypoint	Outer CC	-69.92953	41.67152		69°55.7718'W	41°40.2912'N
144	142	Point	waypoint	Outer CC	-69.92506	41.7234		69°55.5036'W	41°43.4040'N
145	139	Point	waypoint	Outer CC	-69.93382	41.82208		69°56.0292'W	41°49.3248'N
146	138	Point	waypoint	Outer CC	-69.96304	41.90669		69°57.7824'W	41°54.4014'N
147	137	Point	waypoint	Outer CC	-69.97781	41.94146		69°58.6686'W	41°56.4876'N
148	141	Point	waypoint	Outer CC	-69.99344	41.96656		69°59.6064'W	41°57.9936'N
149	136	Point	waypoint	Outer CC	-70.02933	42.01567		70°1.7598'W	42°0.9402'N
150	134	Point	waypoint	Outer CC	-70.04817	42.03506		70°2.8902'W	42°2.1036'N
151	135	Point	waypoint	Outer CC	-70.06747	42.04919		70°4.0482'W	42°2.9514'N
152	133	Point	waypoint	Outer CC	-70.08588	42.05912		70°5.1528'W	42°3.5472'N
153	132	Point	waypoint	Outer CC	-70.10763	42.06903		70°6.4578'W	42°4.1418'N
154	131	Point	waypoint	Outer CC	-70.14792	42.08112		70°8.8752'W	42°4.8672'N
155	130	Point	waypoint	Outer CC	-70.18478	42.08726		70°11.0868'W	42°5.2356'N
156	118	Point	waypoint	Southern CCB	-70.14494	41.83457		70°8.6964'W	41°50.0742'N
157	117	Point	waypoint	Southern CCB	-70.09515	41.84782		70°5.7090'W	41°50.8692'N
158	7	Point	waypoint	Southern CCB	-70.05564	41.80152		70°3.3384'W	41°48.0912'N
159	116	Point	waypoint	Southern CCB	-70.1451	41.76834		70°8.7060'W	41°46.1004'N
160	93	Point	waypoint	Southern CCB	-70.19442	41.75611		70°11.6652'W	41°45.3666'N
161	45	Point	waypoint	Southern CCB	-70.21783	41.7487		70°13.0698'W	41°44.9220'N
162	44	Point	waypoint	Southern CCB	-70.32059	41.74123		70°19.2354'W	41°44.4738'N
163	43	Point	waypoint	Southern CCB	-70.41652	41.74751		70°24.9912'W	41°44.8506'N

Vector Points of Surf Clam / Ocean Quahog Fishery Boundary Lines

	A	B	C	D	F	G	H	I	J
1					Coordinates in Decimal Degrees			Coordinates in Degrees Decimal Minutes	
2	OBJECTID *	Shape *	Point type	Region	X- DD	Y- DD		x -DDM	y - DDM
164	2	Point	waypoint	Western CCB	-70.6821	42.30776		70°40.9260'W	42°18.4656'N
165	1	Point	waypoint	Western CCB	-70.87769	42.31019		70°52.6614'W	42°18.6114'N
166	23	Point	waypoint	Western CCB	-70.87626	42.30225		70°52.5756'W	42°18.1350'N
167	33	Point	waypoint	Western CCB	-70.85609	42.27813		70°51.3654'W	42°16.6878'N
168	35	Point	waypoint	Western CCB	-70.83385	42.26989		70°50.0310'W	42°16.1934'N
169	94	Point	Nav Aid	Western CCB	-70.79514	42.2633		70°47.7084'W	42°15.7980'N
170	95	Point	Nav Aid	Western CCB	-70.785	42.25856		70°47.1000'W	42°15.5136'N
171	97	Point	Nav Aid	Western CCB	-70.77363	42.25866		70°46.4178'W	42°15.5196'N
172	96	Point	Nav Aid	Western CCB	-70.76105	42.26116		70°45.6630'W	42°15.6696'N
173	98	Point	waypoint	Western CCB	-70.75968	42.2485		70°45.5808'W	42°14.9100'N
174	99	Point	waypoint	Western CCB	-70.75108	42.22928		70°45.0648'W	42°13.7568'N
175	100	Point	waypoint	Western CCB	-70.73468	42.21928		70°44.0808'W	42°13.1568'N
176	101	Point	waypoint	Western CCB	-70.72935	42.21289		70°43.7610'W	42°12.7734'N
177	102	Point	waypoint	Western CCB	-70.7177	42.21348		70°43.0620'W	42°12.8088'N
178	103	Point	Nav Aid	Western CCB	-70.71098	42.20266		70°42.6588'W	42°12.1596'N
179	104	Point	waypoint	Western CCB	-70.71508	42.185		70°42.9048'W	42°11.1000'N
180	184	Point	waypoint	Western CCB	-70.70208	42.16211		70°42.1248'W	42°9.7266'N
181	105	Point	waypoint	Western CCB	-70.67494	42.12632		70°40.4964'W	42°7.5792'N
182	106	Point	waypoint	Western CCB	-70.61892	42.08042		70°37.1352'W	42°4.8252'N
183	36	Point	Nav Aid	Western CCB	-70.63921	42.07247		70°38.3526'W	42°4.3482'N
184	107	Point	waypoint	Western CCB	-70.63443	42.04473		70°38.0658'W	42°2.6838'N
185	34	Point	Nav Aid	Western CCB	-70.5944	42.00163		70°35.6640'W	42°0.0978'N
186	37	Point	waypoint	Western CCB	-70.6273	41.9534		70°37.6380'W	41°57.2040'N
187	38	Point	waypoint	Western CCB	-70.6104	41.9434		70°36.6240'W	41°56.6040'N
188	185	Point	waypoint	Western CCB	-70.59541	41.951		70°35.7246'W	41°57.0600'N
189	39	Point	Nav Aid	Western CCB	-70.57864	41.95363		70°34.7184'W	41°57.2178'N
190	40	Point	waypoint	Western CCB	-70.56845	41.9427		70°34.1070'W	41°56.5620'N
191	41	Point	waypoint	Western CCB	-70.53624	41.92933		70°32.1744'W	41°55.7598'N
192	13	Point	waypoint	Western CCB	-70.53675	41.9161		70°32.2050'W	41°54.9660'N
193	42	Point	waypoint	Western CCB	-70.5428	41.90591		70°32.5680'W	41°54.3546'N
194	108	Point	waypoint	Western CCB	-70.53039	41.89021		70°31.8234'W	41°53.4126'N
195	109	Point	waypoint	Western CCB	-70.53159	41.8864		70°31.8954'W	41°53.1840'N
196	110	Point	waypoint	Western CCB	-70.52456	41.86269		70°31.4736'W	41°51.7614'N
197	111	Point	waypoint	Western CCB	-70.52323	41.84652		70°31.3938'W	41°50.7912'N
198	112	Point	waypoint	Western CCB	-70.53808	41.81783		70°32.2848'W	41°49.0698'N
199	113	Point	waypoint	Western CCB	-70.5256	41.80117		70°31.5360'W	41°48.0702'N
200	114	Point	waypoint	Western CCB	-70.48973	41.77958		70°29.3838'W	41°46.7748'N
201	115	Point	Nav Aid	Western CCB	-70.48222	41.78025		70°28.9332'W	41°46.8150'N
202	14	Point	waypoint	Western CCB	-70.48164	41.76764		70°28.8984'W	41°46.0584'N