

# MASSACHUSETTS COMMERCIAL FISHING PORT PROFILES

The **Massachusetts Commercial Fishing Port Profiles** were developed through a collaboration between the Massachusetts Division of Marine Fisheries, the University of Massachusetts Boston's Urban Harbors Institute, and the Cape Cod Commercial Fishermen's Alliance. Using data from commercial regional permits, the Atlantic Coastal Cooperative Statistics Program's (ACCSP) Standard Atlantic Fisheries Information System (SAFIS) Dealer Database, and harbormaster and fishermen surveys, these profiles provide an overview of the commercial fishing activity and infrastructure within each municipality. The Port Profiles are part of a larger report which describes the status of the Commonwealth's commercial fishing and port infrastructure, as well as how profile data can inform policy, programming, funding, infrastructure improvements, and other important industry-related decisions.

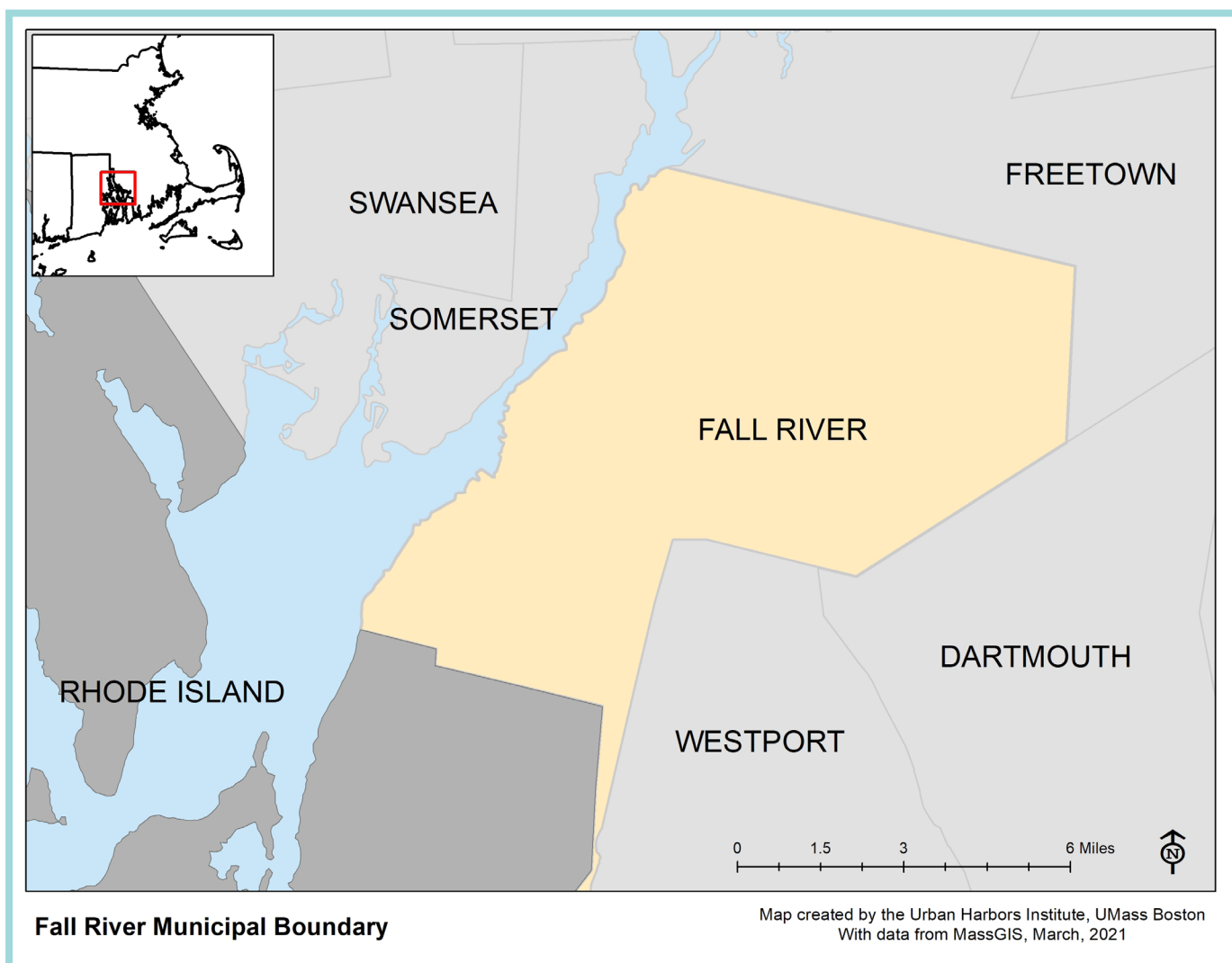
For the full report, visit the Massachusetts Division of Marine Fisheries website.



URBAN HARBORS INSTITUTE  
UNIVERSITY OF MASSACHUSETTS BOSTON







### Key Terms:

**Permitted Harvesters:** Commercially permitted harvesters residing in the municipality

**Vessels:** Commercially permitted vessels with the municipality listed as the homeport

**Trips:** Discrete commercial trips unloading fish or shellfish in this municipality

**Active Permitted Harvesters:** Commercially permitted harvesters with at least one reported transaction in a given year

**Active Dealers:** Permitted dealers with at least one reported purchase from a harvester in a given year

**Ex-Vessel Value:** Total amount (\$) paid directly to permitted harvesters by dealers at the first point of sale

# FALL RIVER

Located on the South Coast, Fall River has two main harbors: Mount Hope Bay and Taunton River.

Permitted commercial fisheries, which may or may not be active during the survey period, include:

- Rod & Reel
- Mechanical Drag from Trawler

Photo Source: Google Earth

## 2018 Overview

Source: DMF Permitting and Statistics Data; ACCSP Data Warehouse



### Fall River's commercial fishery consisted of:

**107** permitted harvesters with a Fall River address

**30** vessels with a Fall River homeport

**224** trips landing in Fall River

**31** active permitted harvesters landing in Fall River

**10** active dealers purchasing in Fall River



### Commercial harvesters landed the following catch in Fall River in 2018:

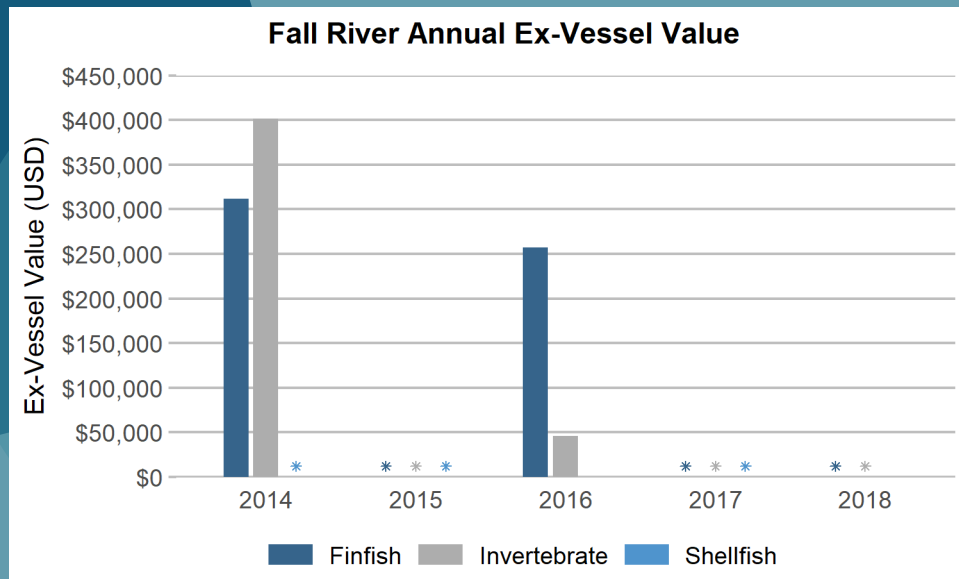
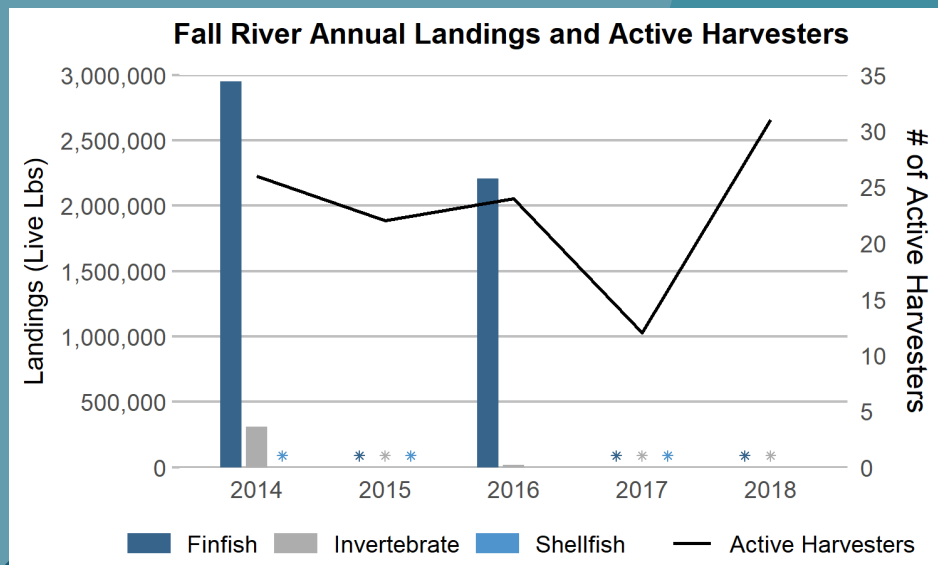
**1,066,762** pounds of catch with an ex-vessel value of **\$577,435**

The top-ranked species, by dollar value, landed between 2014-2018 included:

Sea Scallop  
Jonah Crab  
Menhaden

# 5 Year Trends in Commercial Landings and Value

Source: DMF Permitting and Statistics Data; ACCSP Data Warehouse



\* = CONFIDENTIAL, as fewer than three harvesters, vessels, and/or dealers reported in this municipality.




# Status of the Commercial Fishing Industry

Source: 2019 Harbormaster and Harvester Survey Data



Photo Source:  
RLSPhoto iStock

Limited information is available for this municipality

Type of Infrastructure	Available?
Ice	
Bait storage	
Trash disposal	
Commerical offloading	
Hoist	
Dock space	
Gear storage	
Mooring space	
Fueling stations	
Vessel repair	
Launch ramp	
Parking for fishermen	
Parking for seafood trucks	
Other	

 = Available

\*Note: This table may be incomplete due to limited information available for this municipality