



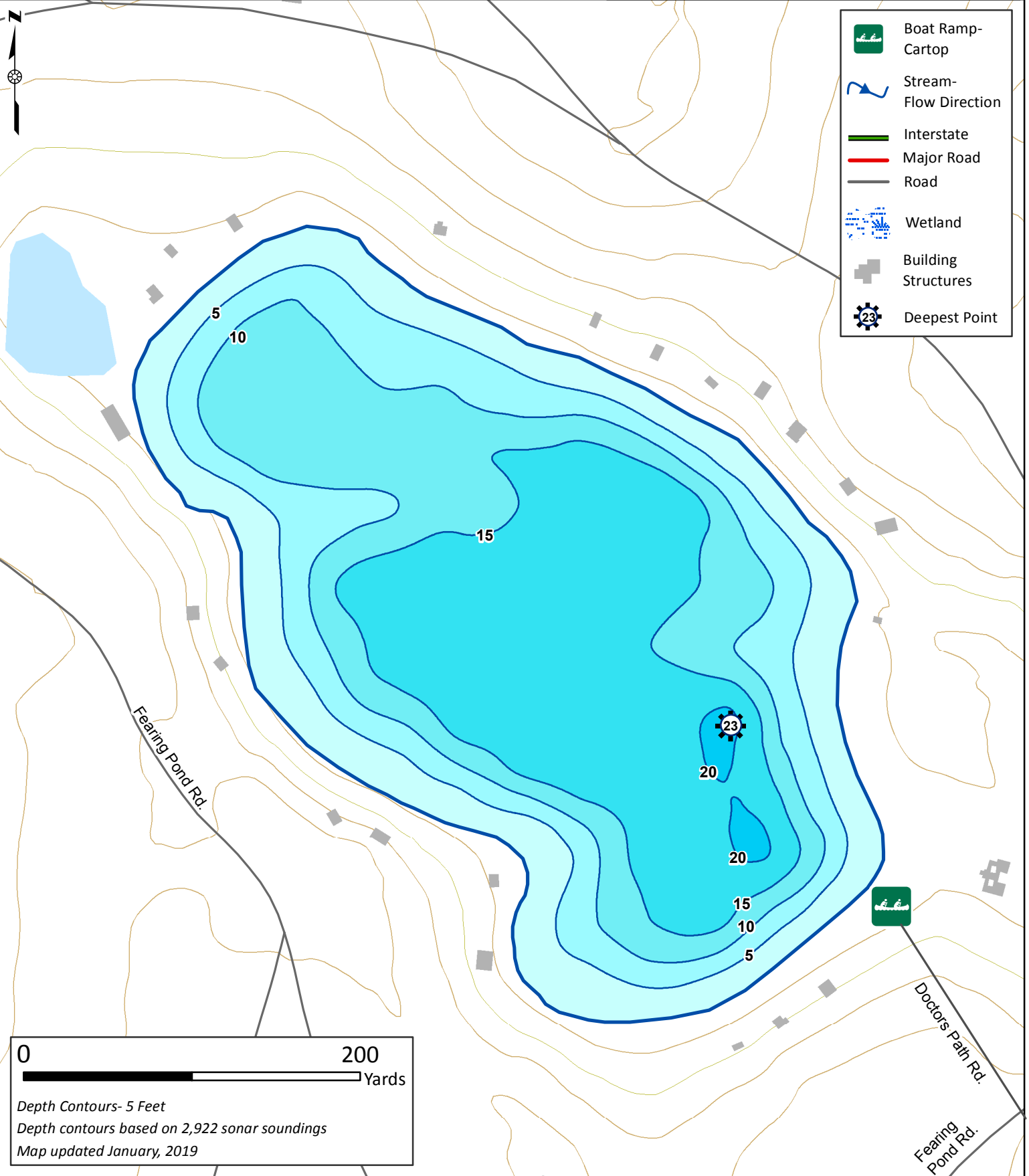
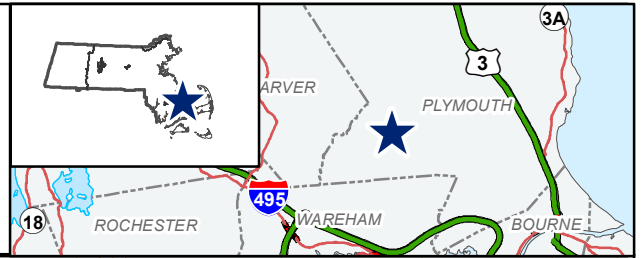
Fearing Pond

26 Acres
Plymouth

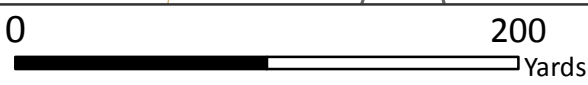
Buzzards Bay Watershed

Coordinates: 71°50'38.34"W 42°38'53.62"N

USGS Quad: WAREHAM



- Boat Ramp-Cartop
- Stream-Flow Direction
- Interstate
- Major Road
- Road
- Wetland
- Building Structures
- Deepest Point



Depth Contours- 5 Feet
Depth contours based on 2,922 sonar soundings
Map updated January, 2019