



## Drought Management Task Force Update

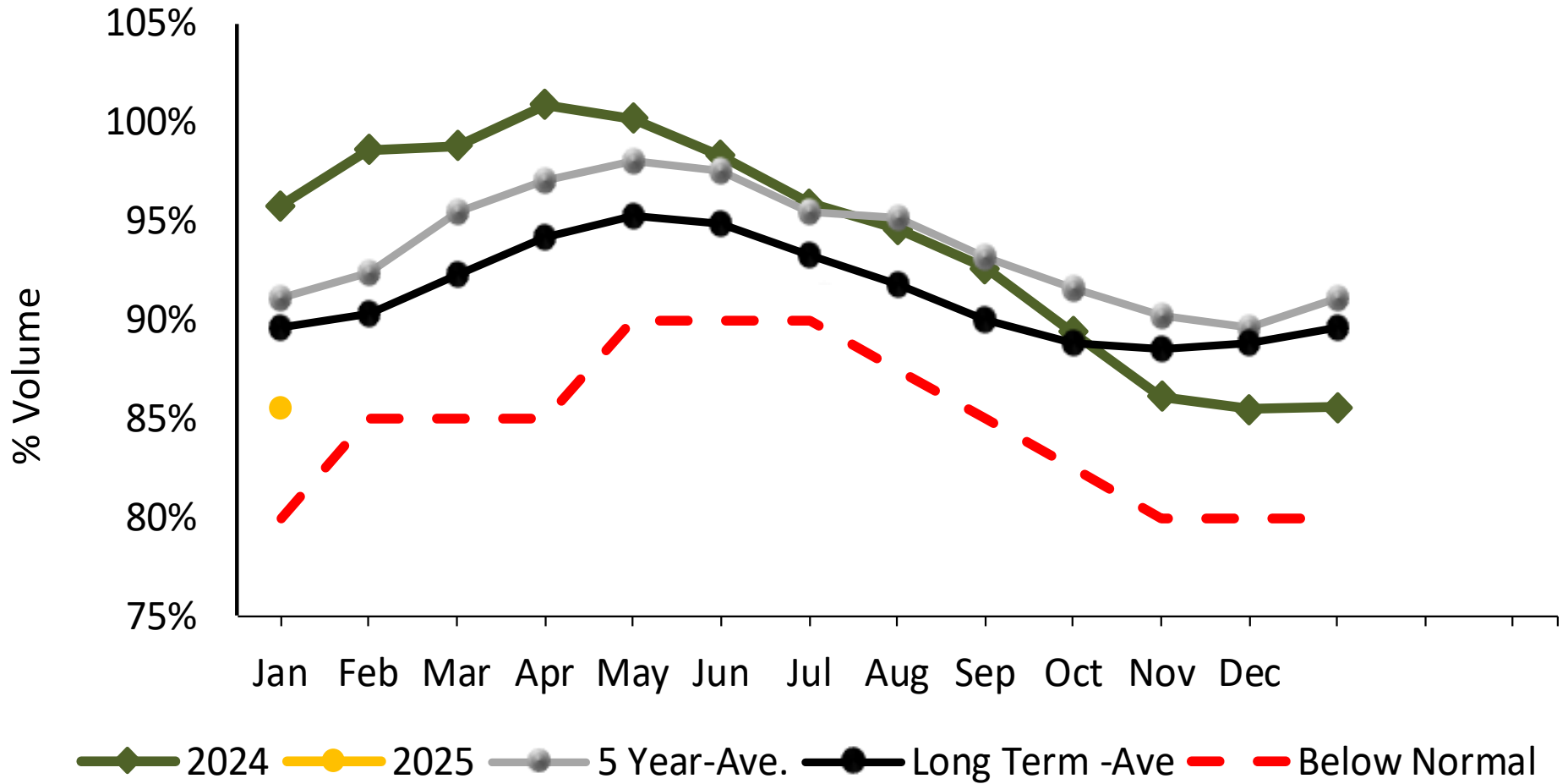
02.06.25

John Gregoire, Senior Program Manager, Reservoir Operations



# Quabbin Reservoir

## Quabbin Reservoir Volume First of the month

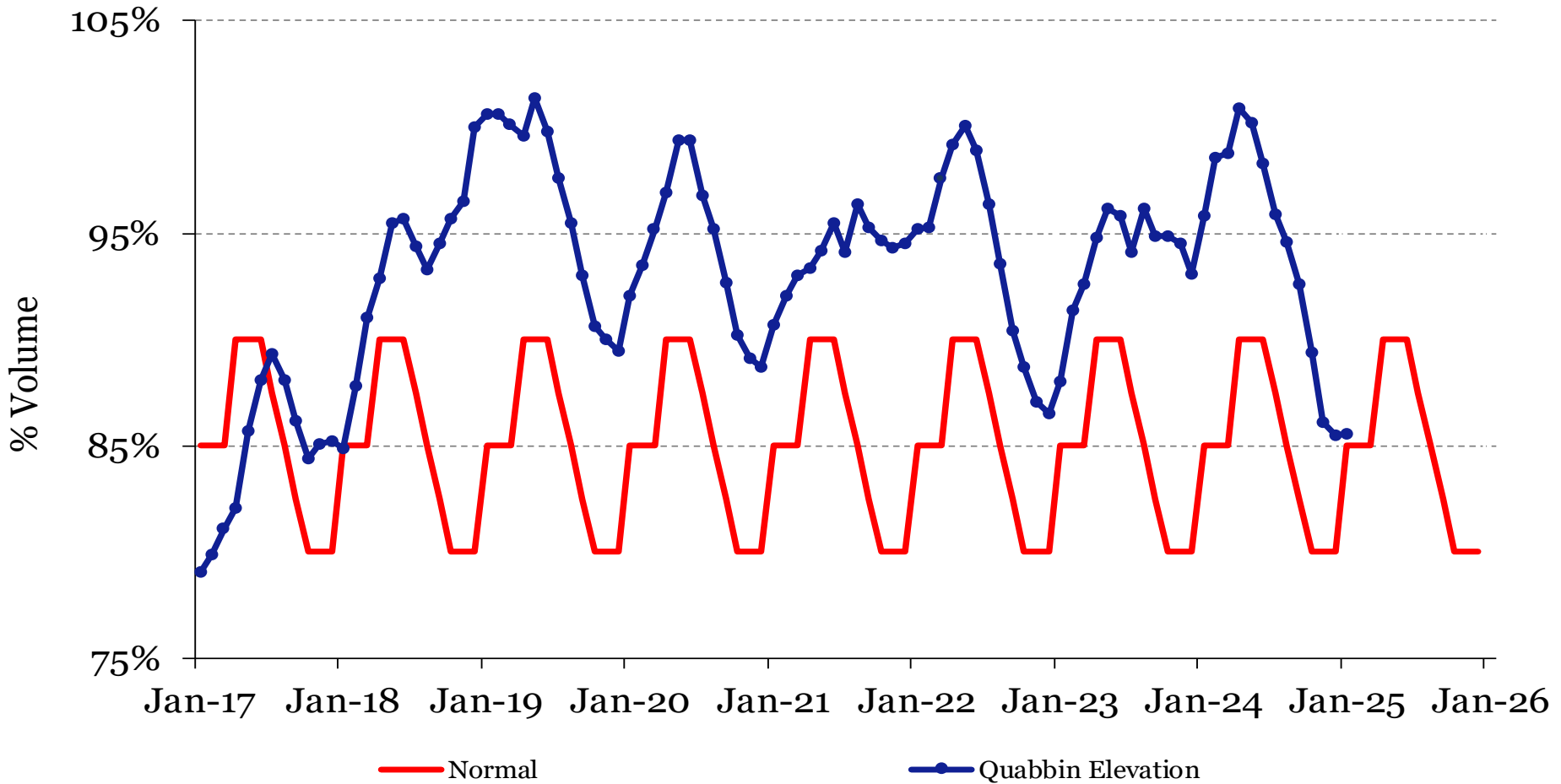




# Quabbin Reservoir

Date	Elevation	Volume	% Volume
02/05/25	521.50	347,850	84.4%
01/03/25	522.16	352,800	85.6%
Totals	-0.66	-4,950	-1.2%

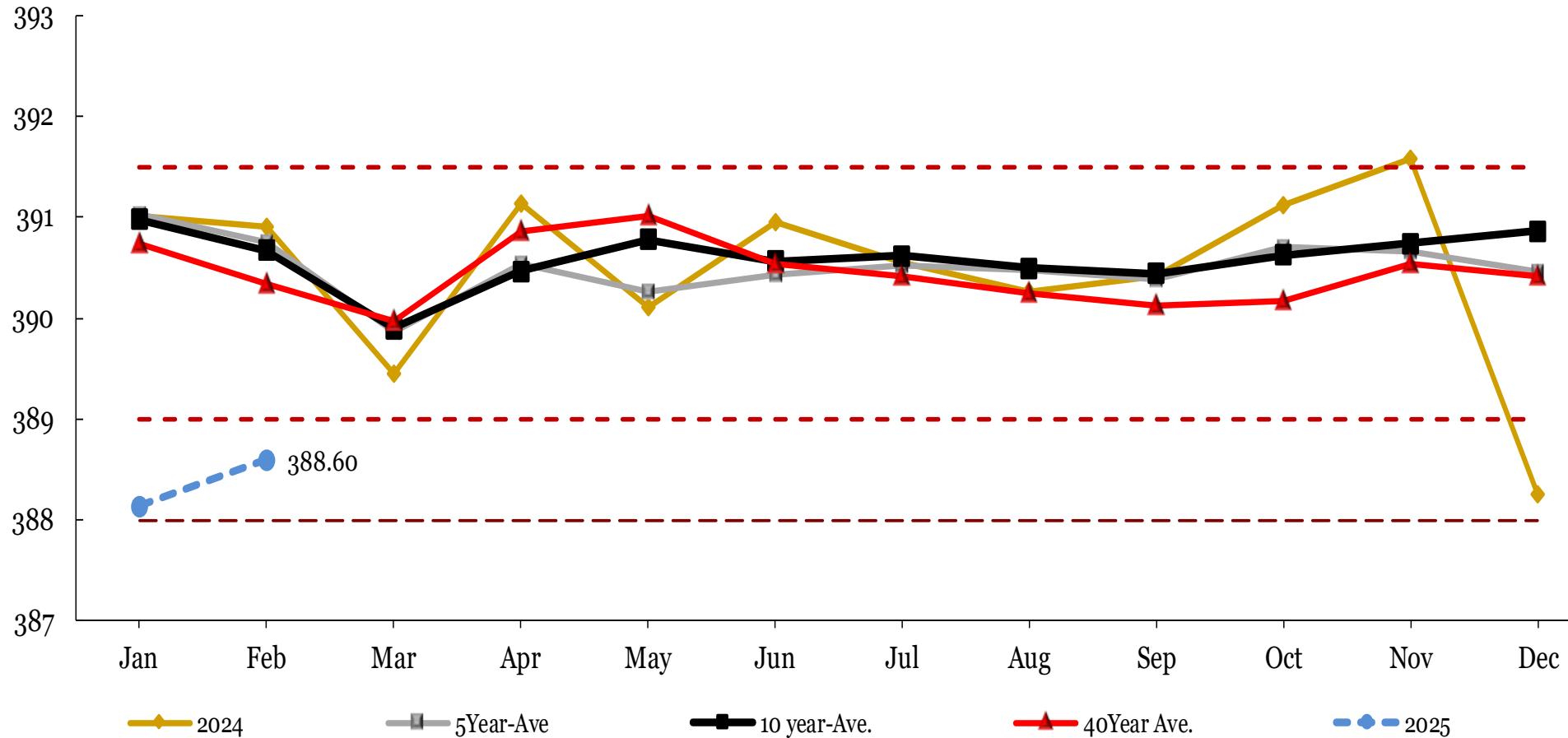
Quabbin Reservoir Volume  
First of the Month





# Wachusett Reservoir

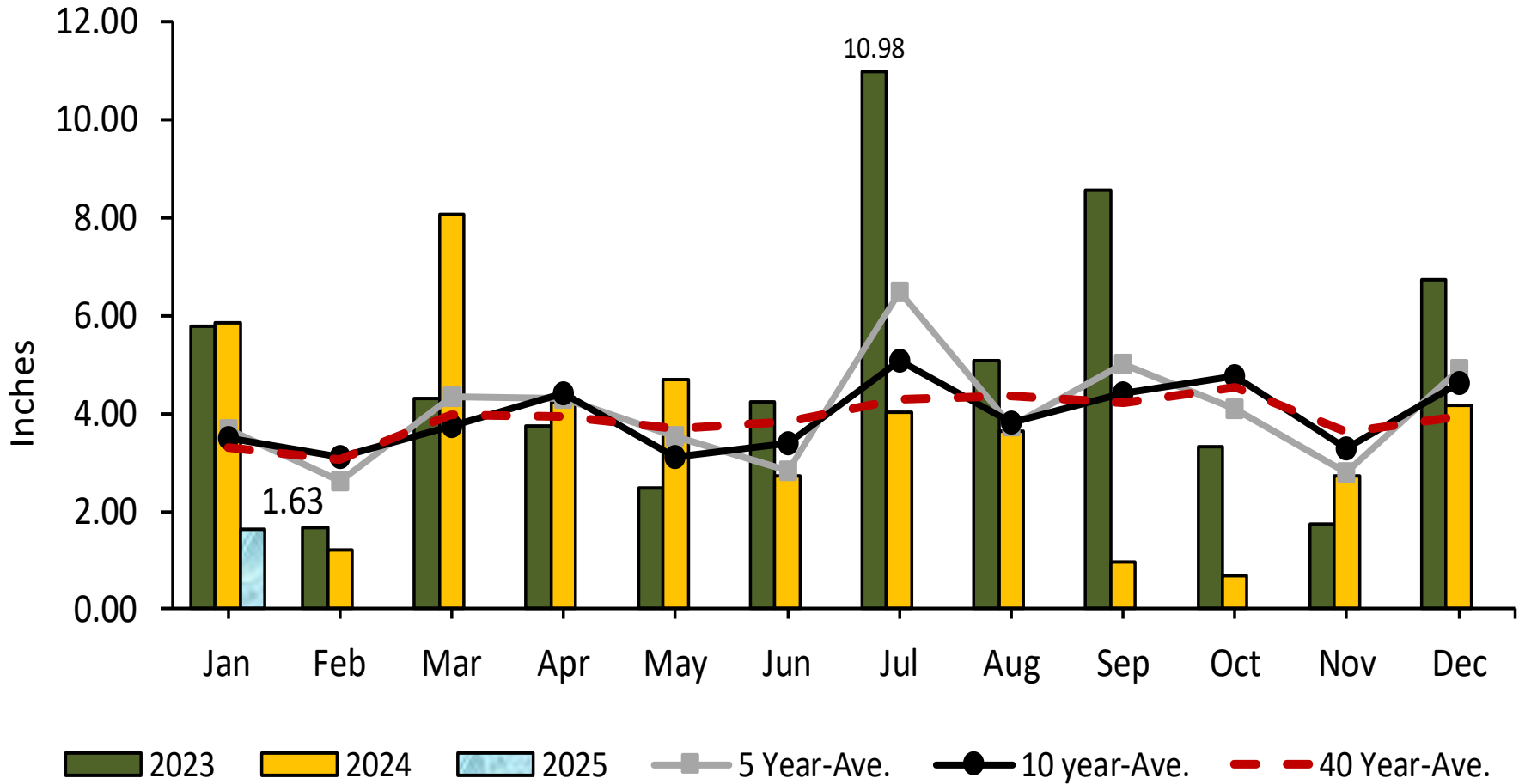
## Wachusett Reservoir Elevation





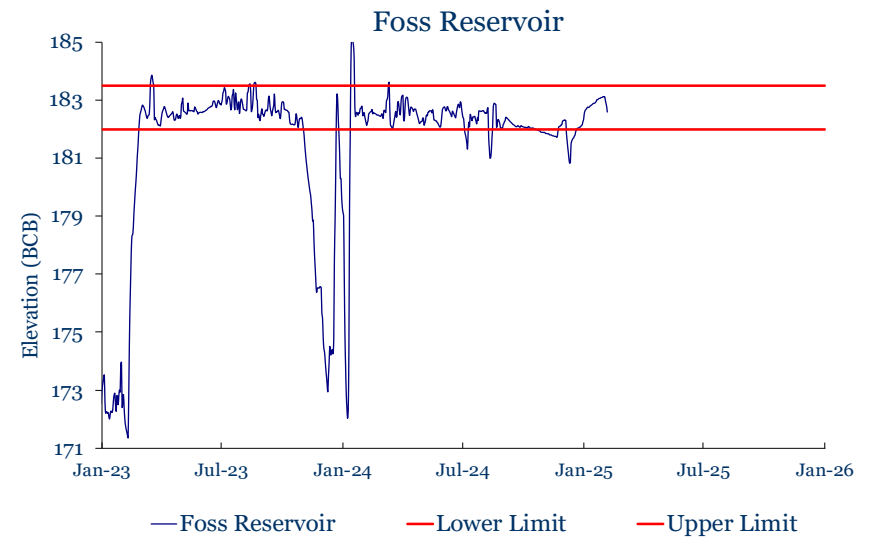
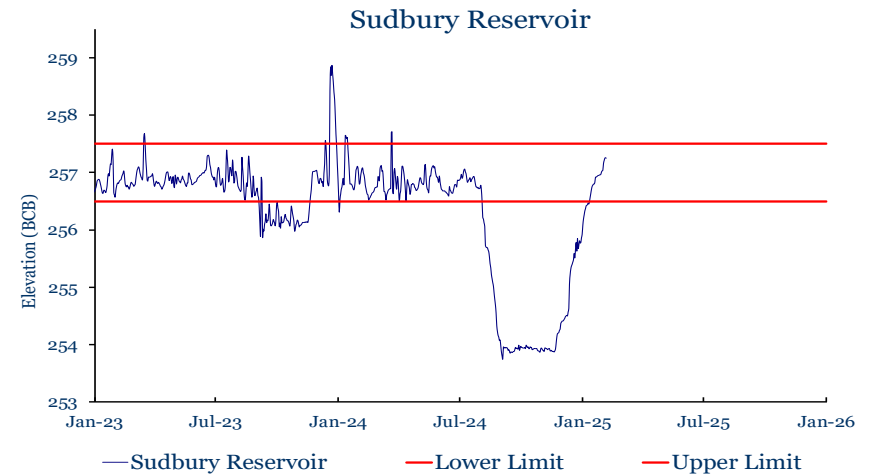
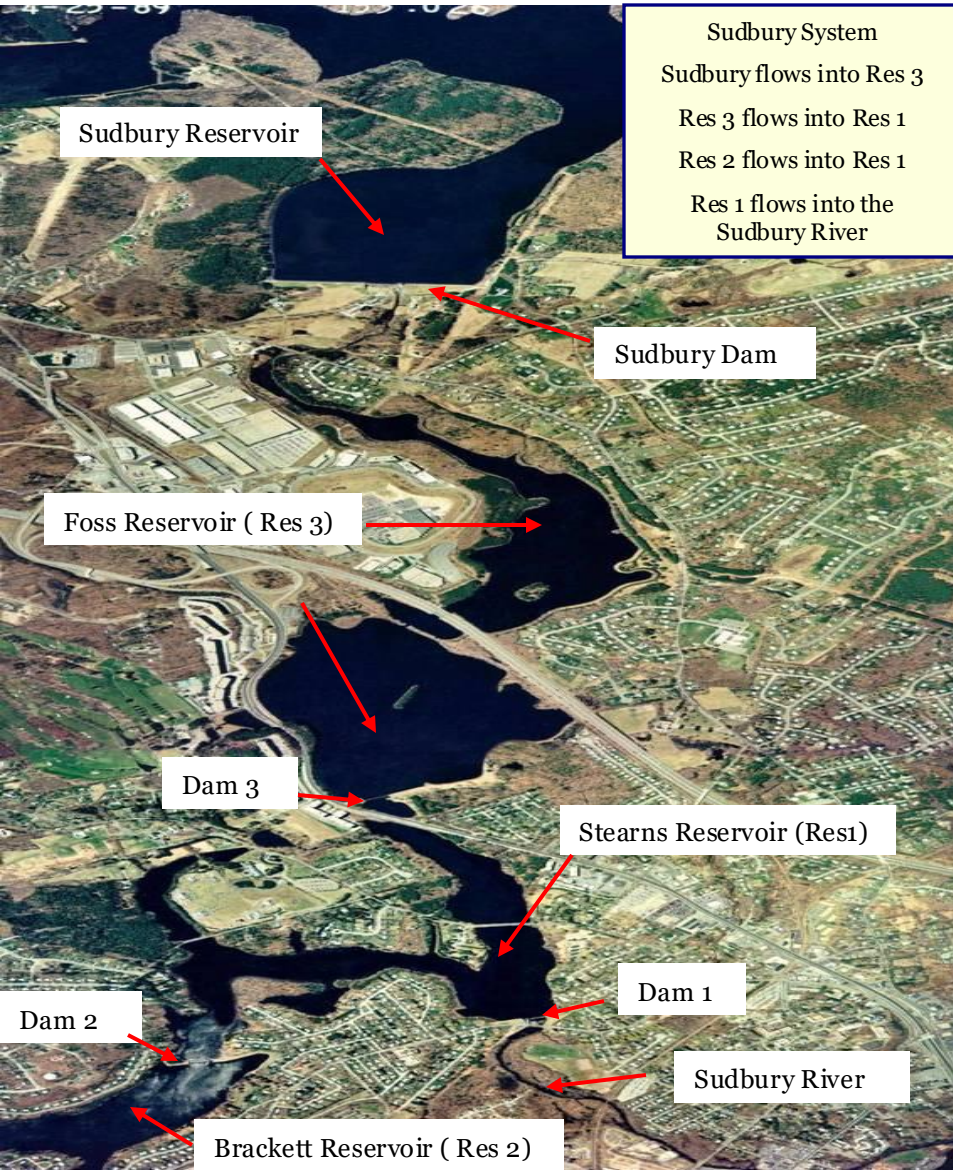
# Precipitation \* Combined Watersheds\*

## Precipitation





# Sudbury & Foss Reservoirs





# Dammed Quinapoxet River 1905 - 2024






# 01.31.25: Quinapoxet River Flows Free for first time in 120 years. Looking upstream.

EarthCam

Lucianos Excavation Inc / Quinapoxet Dam Removal Project • Camera / [Camera 2](#)



Admin ▾ Support ▾




A Few Clouds, Temp: 36F (feels like: 25F), RH: 56%  
Dew Point: 21F, Wind: 19.6mph WNW, Gust: 28.8mph  
Pressure: 29.81in, PCPN: hr 0in / day 0.03in

Quinapoxet Dam Removal Project  
February 04, 2025 12:03 PM





# Before and after





# Looking downstream

**EarthCam** Lucianos Excavation Inc / Quinapoxet Dam Removal Project • Camera / [Camera 2](#)



A Few Clouds, Temp: 36F (feels  
Dew Point: 21F, Wind: 19.6mph  
Pressure: 29.81in, PCPN: hr 0in

Quinapoxet Dam Removal Project  
February 04, 2025 12:03 PM