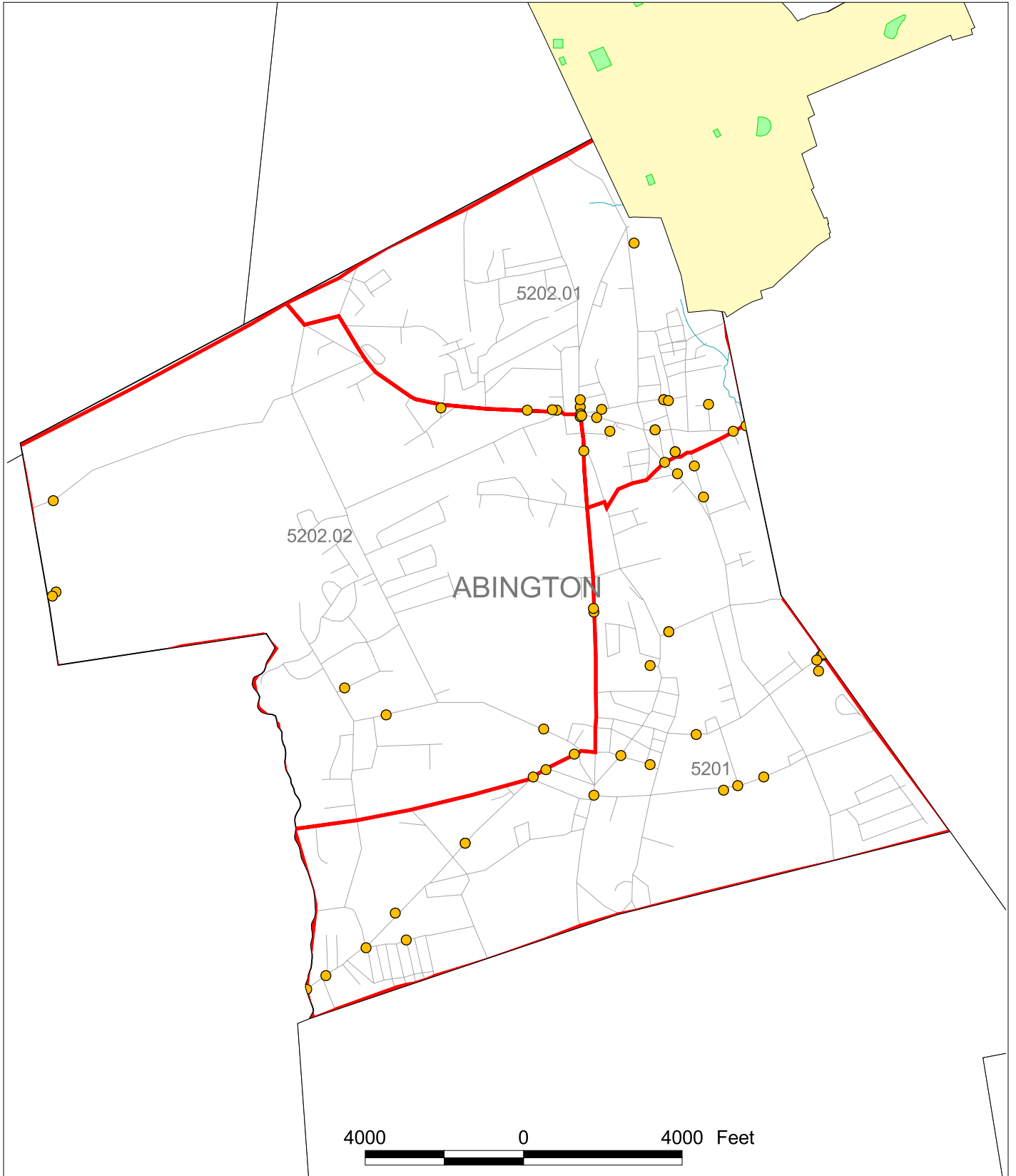








Figure 14
 Environmental Spills/Releases Reported to MDEP
 Prior to October, 1993
 Abington, Massachusetts



	SWNAS		Census Tract Boundaries
	Areas of SWNAS Contamination		Roads
	MDEP Reported Releases/Spills		Town Boundaries





