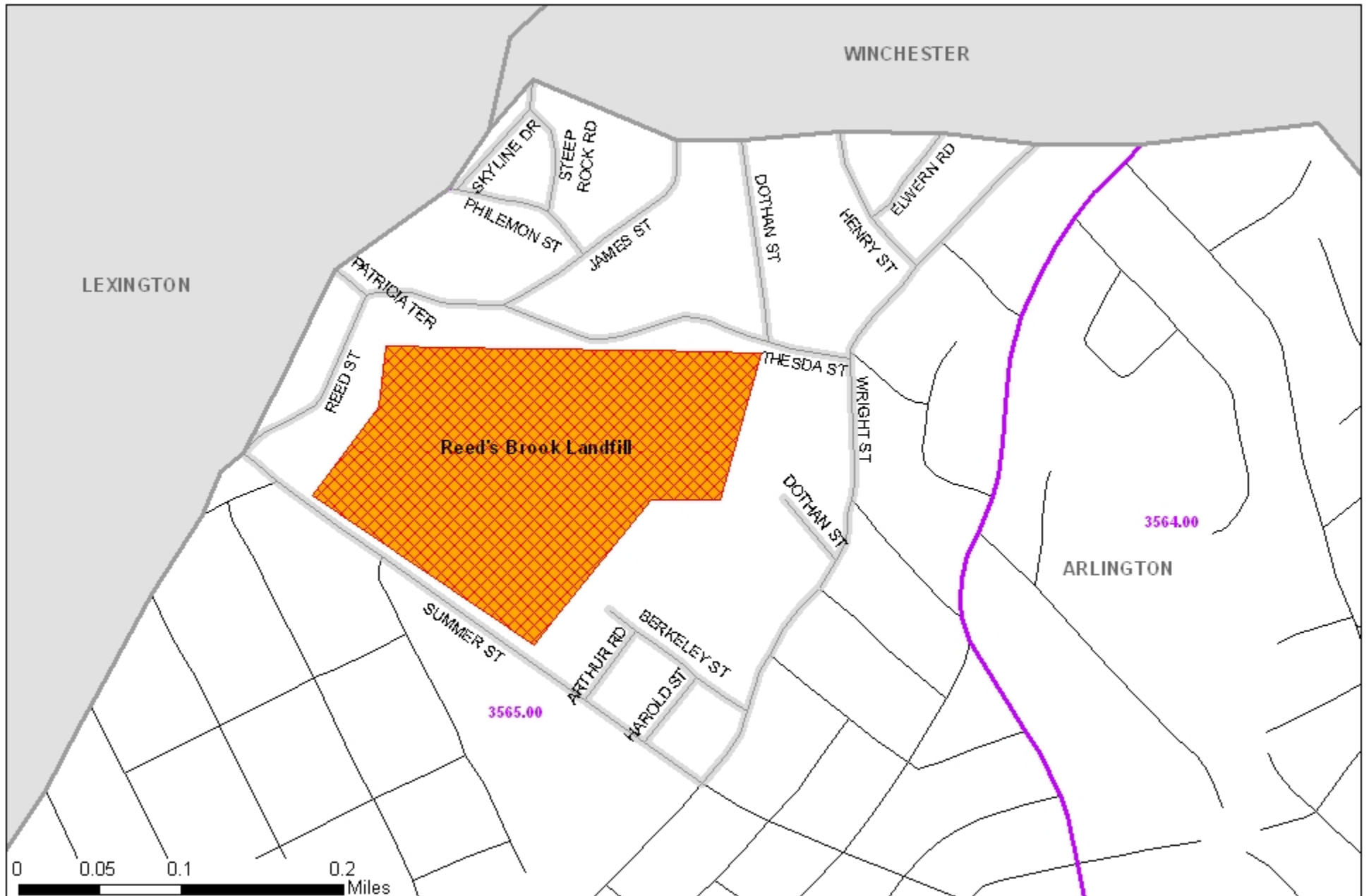







Figure 2
 Street Selection in the Northwest Corner of
 Census Tract 3565.00 in Arlington, MA



Source data supplied by:
 Massachusetts Executive Office of Environmental Affairs,
 MassGIS; Geographic Data Technology, Inc.

-  Town Boundary
-  1990 Census Tract Boundary
-  Landfill
-  Street Selection
-  All Roads

