

Hamilton Canal Growth District in Lowell


 Designated Growth District

 Airports


 Highway Exit Locations


All Roads

 Interstate

 U.S. Highway

 State Route

 Non-numbered route

 Park and Ride Lots

MBTA Commuter Rail


 Active Station

 Proposed

 Operational

 Proposed

MBTA Rapid Transit

 Station

 BLUE

 GREEN


 ORANGE

 RED

 SILVER

MBTA Parking Lot Type

 Commuter Rail


 Subway


 Both

MBTA Bus Stops


 MBTA Bus Stops


 MBTA Bus Routes

 Seaports

 Ferry Routes

 Water Taxi Stops

 Rivers and Streams

 Lakes and Ponds

 Amtrak

 Amtrak/MBTA

 Berkshire Scenic


 MBTA


 Active Rail Service


Transmission Lines by Type

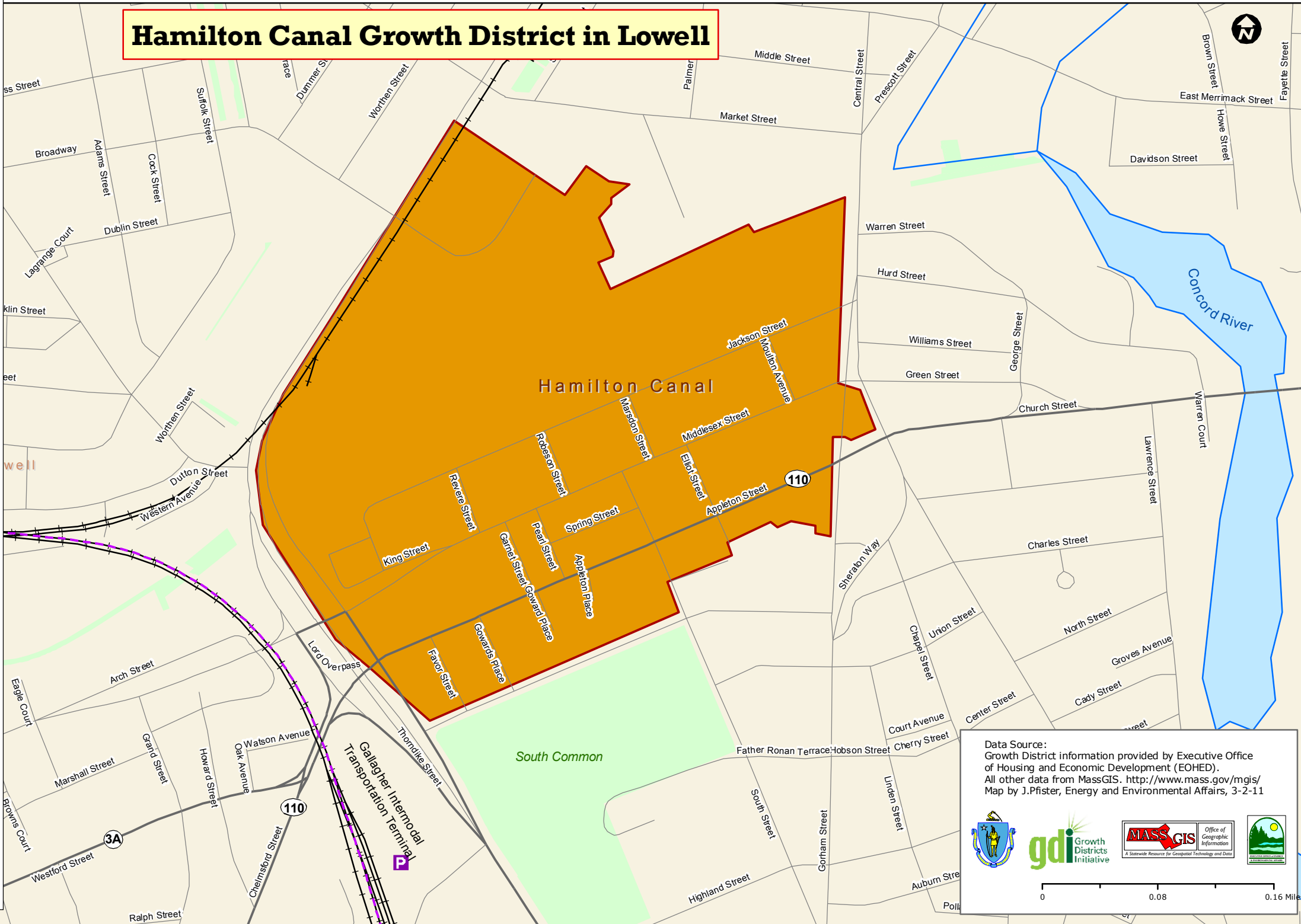
 Pipeline

 Powerline

 Substation

 Landing Strip/Airport

 Protected Open Space



Data Source:
Growth District information provided by Executive Office
of Housing and Economic Development (EOHED).
All other data from MassGIS. <http://www.mass.gov/mgis/>
Map by J.Pfister, Energy and Environmental Affairs, 3-2-11



0 0.08 0.16 Miles