

# Hicks Logan Sawyer Growth District in New Bedford


 Designated Growth District

 Airports


 Highway Exit Locations


## All Roads

 Interstate

 U.S. Highway

 State Route

 Non-numbered route

 Park and Ride Lots

## MBTA Commuter Rail

 Active Station

 Proposed

 Operational

 Proposed

## MBTA Rapid Transit

 Station

 BLUE

 GREEN


 ORANGE

 RED

 SILVER

## MBTA Parking Lot Type

 Commuter Rail


 Subway

 Both

## MBTA Bus Stops


 MBTA Bus Stops


 MBTA Bus Routes


 Seaports

 Ferry Routes

 Water Taxi Stops

 Rivers and Streams

 Lakes and Ponds

 Amtrak

 Amtrak/MBTA

 Berkshire Scenic

 MBTA

 Active Rail Service

## Transmission Lines by Type

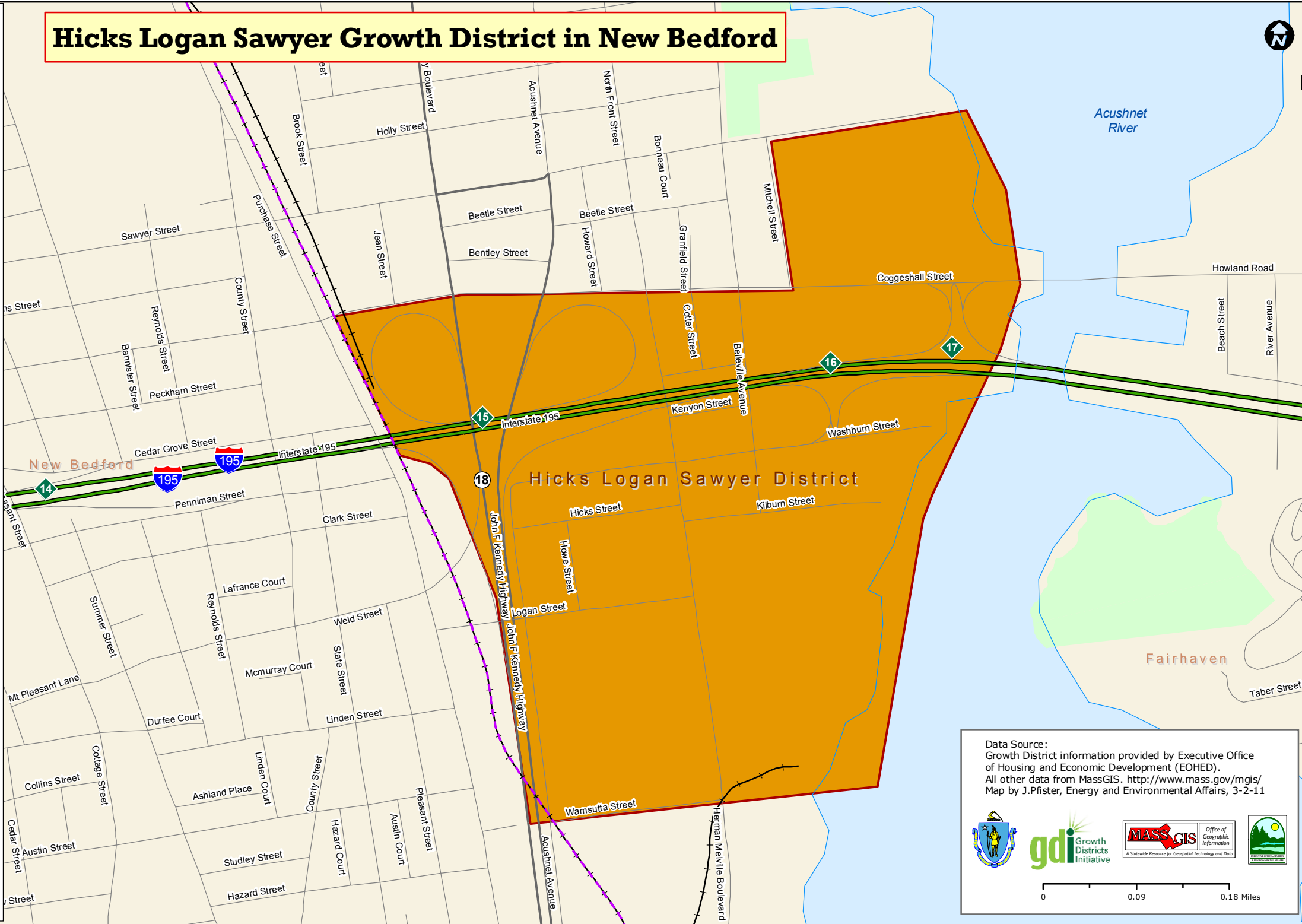
 Pipeline

 Powerline

 Substation

 Landing Strip/Airport

 Protected Open Space



Data Source:  
Growth District information provided by Executive Office  
of Housing and Economic Development (EOHED).  
All other data from MassGIS. <http://www.mass.gov/mgis/>  
Map by J.Pfister, Energy and Environmental Affairs, 3-2-11



0 0.09 0.18 Miles