

Waterfront Square Growth District in Revere

Designated Growth District

- Airports
- Highway Exit Locations

All Roads

- Interstate
- U.S. Highway
- State Route
- Non-numbered route

Park and Ride Lots

MBTA Commuter Rail

- Active Station
- Proposed
- Operational
- Proposed

MBTA Rapid Transit

- Station
- BLUE
- GREEN
- ORANGE
- RED
- SILVER

MBTA Parking Lot Type

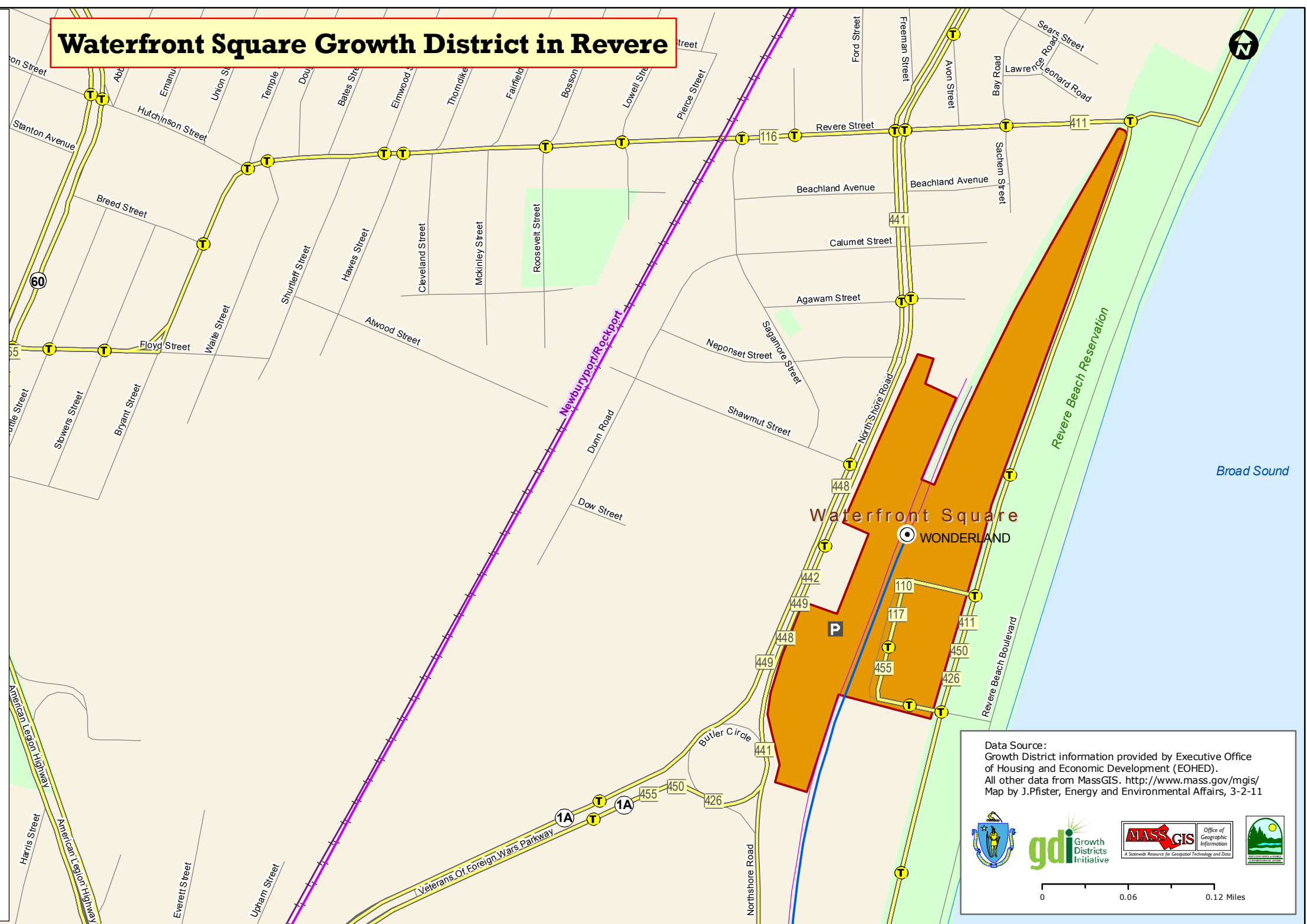
- Commuter Rail
- Subway
- Both

MBTA Bus Stops






- MBTA Bus Stops
- MBTA Bus Routes

- Seaports
- Ferry Routes
- Water Taxi Stops
- Rivers and Streams
- Lakes and Ponds
- Amtrak
- Amtrak/MBTA
- Berkshire Scenic
- MBTA
- Active Rail Service

- Transmission Lines by Type
- Pipeline
- Powerline
- Substation
- Landing Strip/Airport
- Protected Open Space



Data Source:
Growth District information provided by Executive Office
of Housing and Economic Development (EOHED).
All other data from MassGIS. <http://www.mass.gov/mgis/>
Map by J.Pfister, Energy and Environmental Affairs, 3-2-11

0 0.06 0.12 Miles