

Highway Report

Administrator Jonathan Gulliver

February 26, 2025

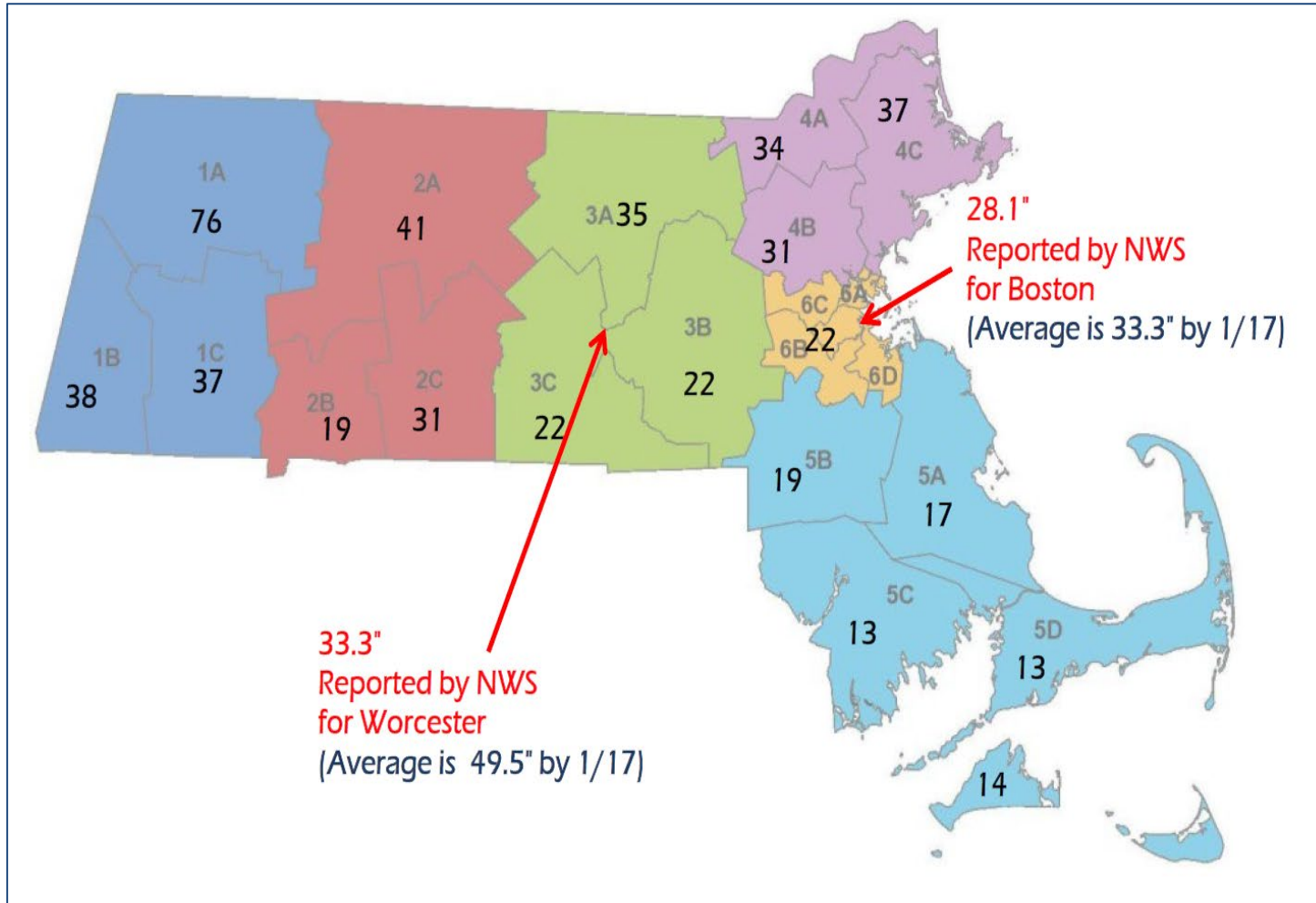


Table of Contents

- 3. Snow and Ice Update
- 4. Prudential Tunnel
- 6. Appendix

Snow and Ice Update

3



- 17 statewide events
- 30" statewide snowfall average
- 424,500 hours worked
- 1,400,000 gallons of mag. chloride
- 690,000 gallons of brine
- 298,000 tons of salt
- 5,300 tons of sand
- Total cost= \$95.4million

Prudential Tunnel



Thank You



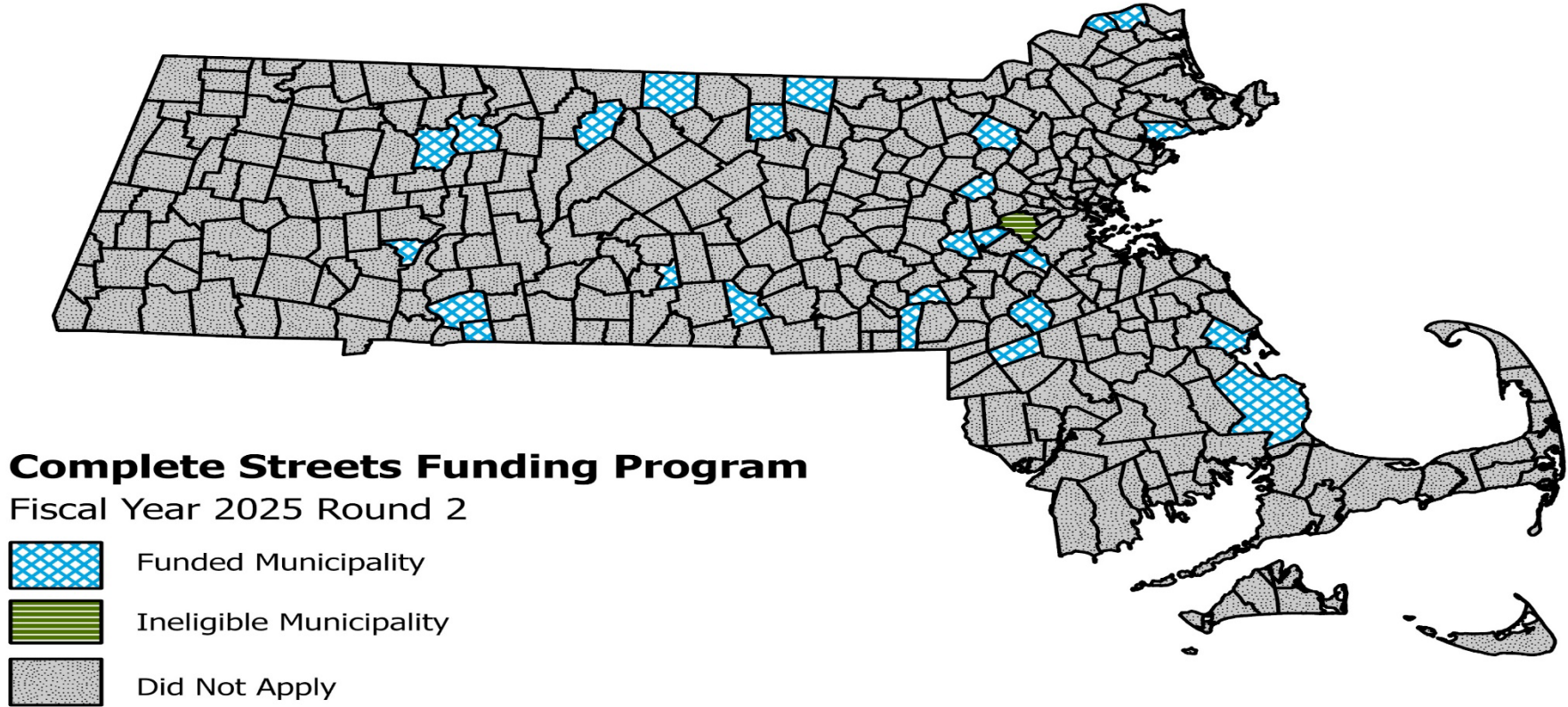
Appendix

FY25 Round 2 Complete Streets

7

| District | Municipality | Amount | District | Municipality | Amount |
|----------|-----------------|--------------|----------|--------------|--------------|
| 2 | Athol | \$96,000.00 | 3 | Oxford | \$215,775.00 |
| 2 | Deerfield | \$500,000.00 | 3 | Townsend | \$478,766.75 |
| 2 | East Longmeadow | \$446,976.00 | 4 | Amesbury | \$401,654.70 |
| 2 | Easthampton | \$172,796.26 | 4 | Beverly | \$499,974.00 |
| 2 | Montague | \$499,682.80 | 4 | Billerica | \$500,000.00 |
| 2 | Springfield | \$230,250.27 | 4 | Lincoln | \$232,424.00 |
| 2 | Winchendon | \$99,818.96 | 4 | Merrimac | \$447,429.17 |
| 3 | Bellingham | \$100,000.00 | 5 | Duxbury | \$500,000.00 |
| 3 | East Brookfield | \$500,000.00 | 5 | Mansfield | \$367,987.08 |
| 3 | Fitchburg | \$456,120.99 | 5 | Plymouth | \$99,902.00 |
| 3 | Medway | \$500,000.00 | 5 | Sharon | \$170,449.00 |
| 3 | Natick | \$161,914.60 | 6 | Dedham | \$500,000.00 |
| | | | 6 | Wellesley | \$500,000.00 |

FY25 Round 2 Complete Streets

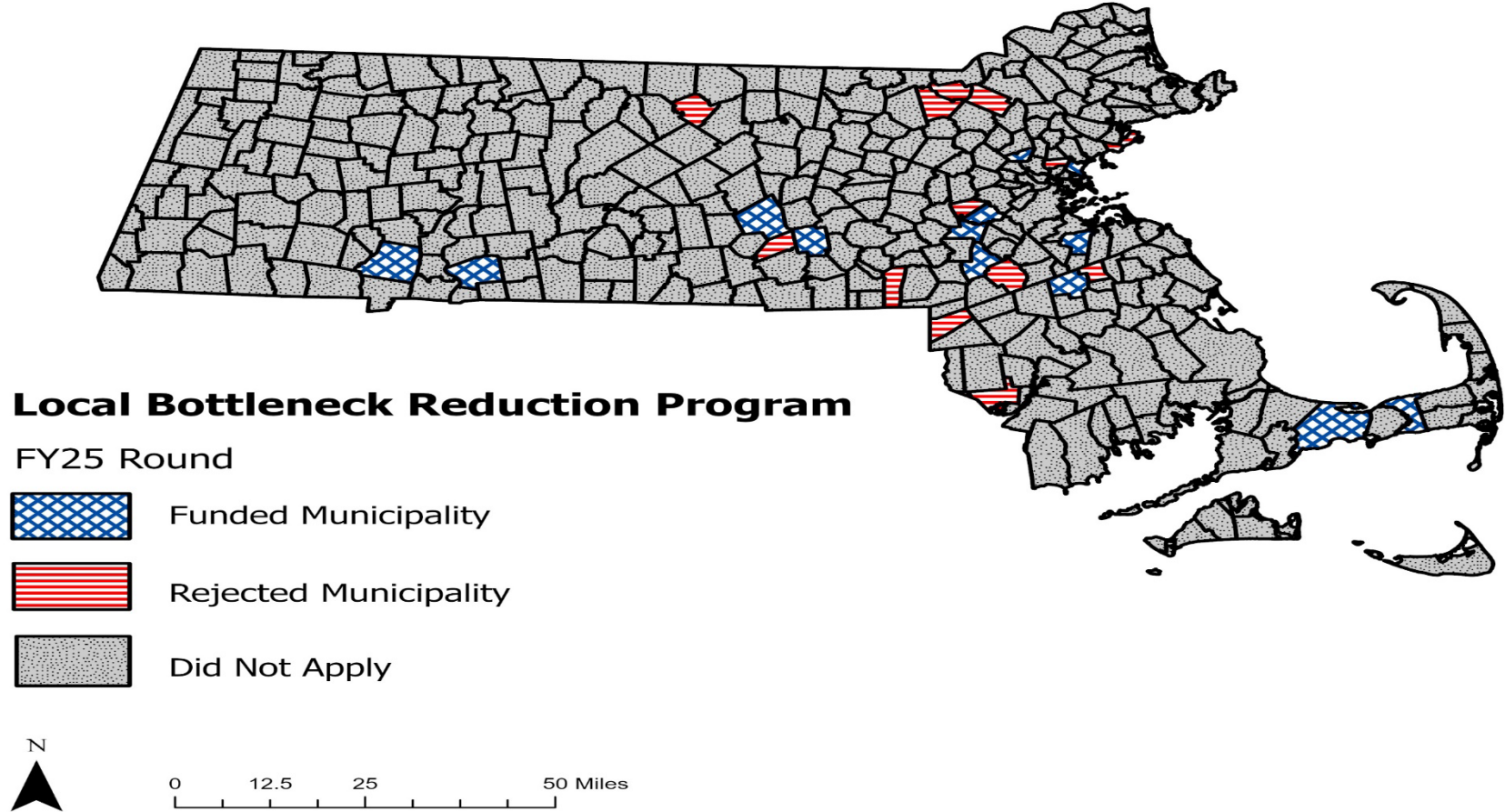


0 12.5 25 50 Miles

FY25 Local Bottleneck

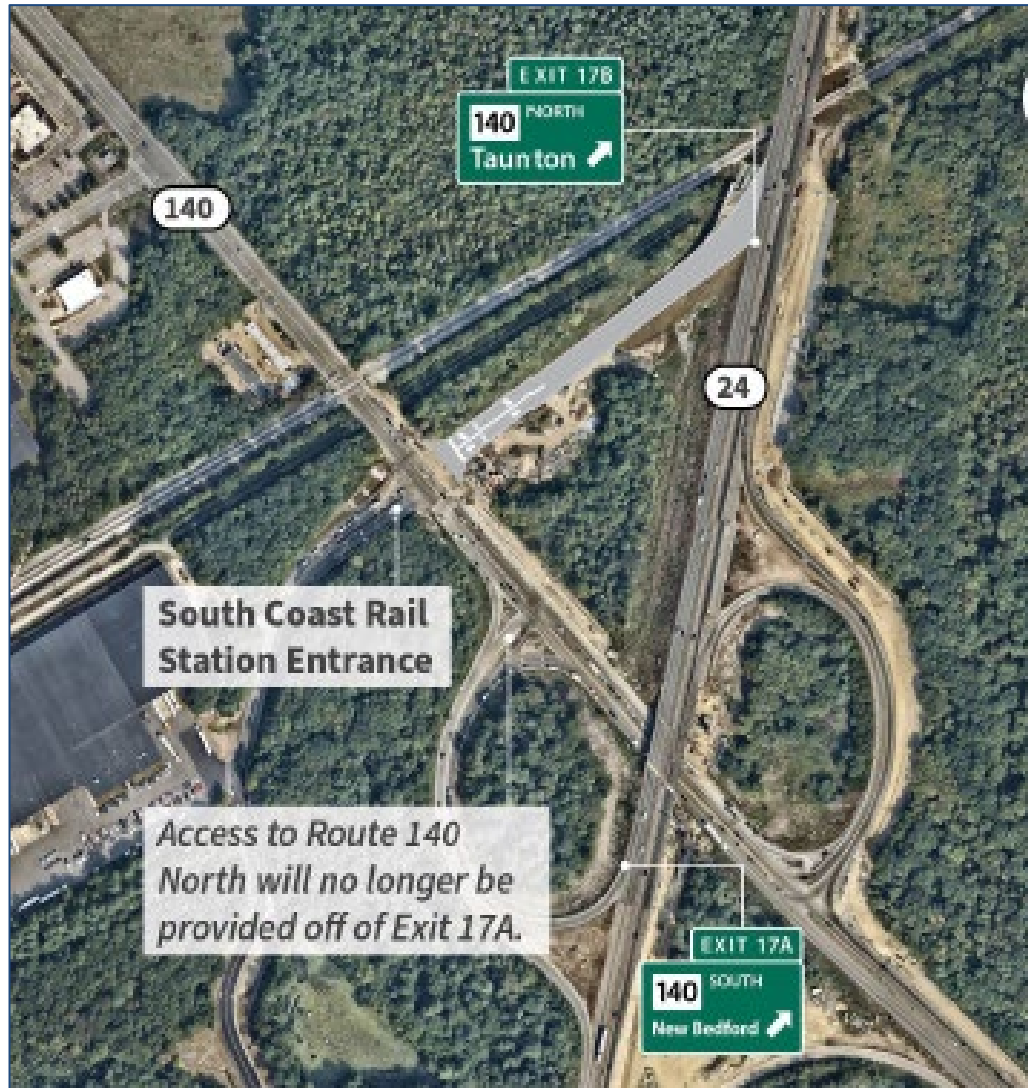
| District | Municipality | Location |
|----------|--------------|---|
| 2 | Springfield | Intersection of Liberty St. at Main St. |
| 2 | Westfield | Franklin St. and Elm St.; Franklin St. and Washington St.; Washington St. and Court St.; West Silver St. and Pleasant St. |
| 3 | Grafton | Intersection of North Main St./Waterville St./East St. |
| 3 | Worcester | Park Ave. at Salisbury St.; Main St. at Hammond St./May St.; Main St. at King St. |
| 4 | Revere | TBD – Intersection of Broadway, Cushman Ave., and School St. / Intersection of Broadway, Malden, and Ambrose St. |
| 4 | Winchester | Skillings Road Corridor |
| 5 | Barnstable | Intersection of Bearse's Way & Pitcher's Way (Hyannis) |
| 5 | Brockton | Oak St. from North Pearl St. to North Main St. |
| 5 | Dennis | Route 134 |
| 5 | Walpole | Main Street (Route 1A & Route 27) |
| 6 | Braintree | Granite St. at Pond St. and King Hill Rd. |
| 6 | Dover | Intersection of Centre St. at Springdale Ave./Walpole St. |
| 6 | Needham | Intersection of Dedham Ave. and South St. |

FY25 Local Bottleneck



New Exit 17B Taunton

11



- Open on February 6th as part of the Route 24 over Route 140 project in Taunton
- Safer and faster route to the new East Taunton Commuter Rail Station from North Taunton, Raynham, and other points north
- Reduces congestion on Route 24SB during peak hours
- Improved safety at an identified crash cluster
- In place prior to start of South Coast Rail service