

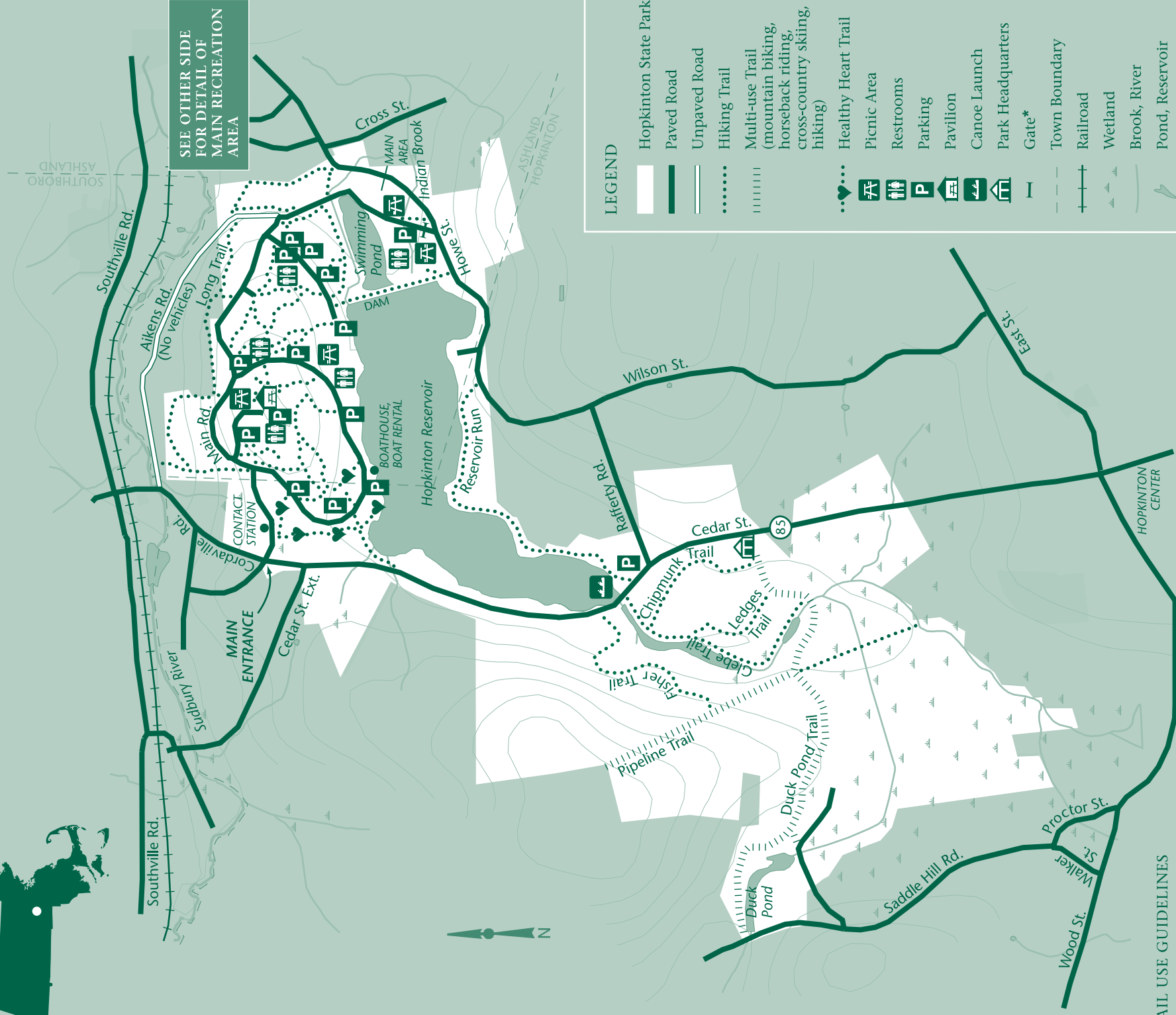


Hopkinton State Park

TRAIL MAP

Hopkinton State Park
71 Cedar St.
Hopkinton, MA 01748
(508) 435-4303

2015



SEE OTHER SIDE FOR DETAIL OF MAIN RECREATION AREA

LEGEND

- Hopkinton State Park
- Paved Road
- Unpaved Road
- Hiking Trail
- Multi-use Trail (mountain biking, horseback riding, cross-country skiing, hiking)
- Healthy Heart Trail
- Picnic Area
- Restrooms
- Parking
- Pavilion
- Canoe Launch
- Park Headquarters
- Gate*
- Town Boundary
- Railroad
- Wetland
- Brook, River
- Pond, Reservoir
- Contour Line (30' Interval)


* Gates are in place to discourage motor vehicle use. All other trail users are welcome to travel beyond gate.

TRAIL USE GUIDELINES

- Stay on designated trails and roads.
- Observe all posted rules and regulations.
- **Off-Road Vehicle (ORV) use prohibited.**
- Be respectful of other trail users:
- **Hikers:** Allow bicyclists and equestrians to pass.
- **Bicyclists:** Control your bike—do not skid
- **Avoid startling horses and hikers—**announce your presence.
- **Equestrians:** Control your horse.




















SCALE IN MILES

 Designated by a heart symbol, Healthy Heart Trails are pathways or trails used for hiking or walking that are easy to moderate in activity level and intended for routine use to help build a healthy heart.

HOPKINTON STATE PARK-MAIN RECREATION AREA

LEGEND

-  Hopkinton State Park
-  Paved Road
-  Unpaved Road
-  Hiking Trail
-  Self-Guided Nature Trail/Healthy Heart
-  Picnic Area
-  Restrooms
-  Parking
-  Pavilion
-  Boat Ramp (No gasoline engines)
-  Gate*
-  Town Boundary
-  Railroad
-  Wetland
-  Brook
-  Pond, Reservoir
-  Contour Line (30' Interval)

* Gates are in place to discourage motor vehicle use. All other trail users are welcome to travel beyond gate.



SCALE IN MILES



164 Cedar Street
Hopkinton, MA

MAIN ENTRANCE

85

Sudbury River

TO RTE. 9

Aikens Rd. (No vehicles)

SOUTHBORO

ASHLAND

Sudbury River

Split Rock Group Area

Swenson Trail

Foxtrot Trail

Ash St.

Loop Trail

Caesar Trail

Rock Rd.

Arboretum Trail

Loop Trail

Birch St.

Boathouse, Boat Rentals

RESERVOIR BEACH

Caesar Trail

Split Rock Dr.

Wachuset Trail

Aikens Trail

Long Trail

Main Rd.

Hardwood Trail

Peppercorn Trail

Quarry Trail

Dogwood Dr.

Oval Trail

Swimming Pond

MAIN BEACH

BATHHOUSE

MAIN AREA

Howe St.

Indian Brook

Cross St.

DAM

TO HOPKINTON

ASHLAND HOPKINTON