



FEMA

# How to Print a FIRMette and Download a FIRM Panel

<https://msc.fema.gov>

March 2021

**RiskMAP**  
Increasing Resilience Together



# Contents

[Getting Started](#)

[Step One: Find Your Flood Map](#)

[Step Two:](#)

[Option A – Print FIRMette](#)

[Option B – Download FIRM Panel](#)

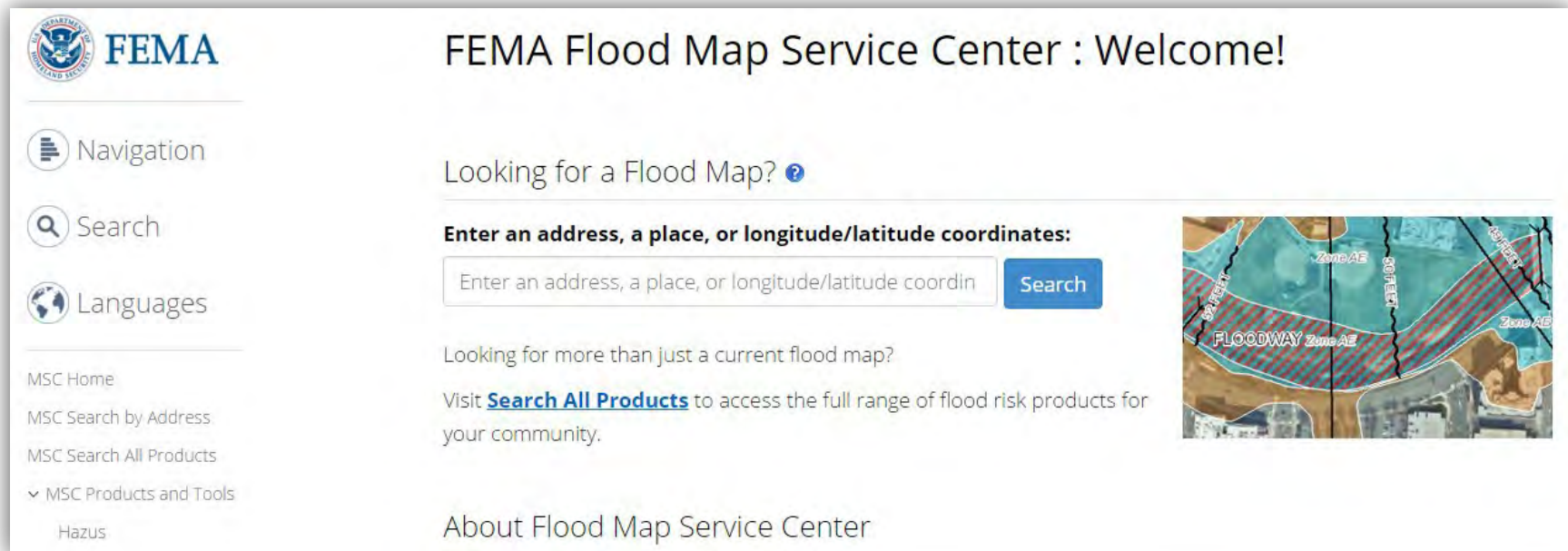
[Making FIRMettes in FIRMette Web for Areas  
without Digital Data](#)

[Additional Information: Search AI Products](#)

[Troubleshooting](#)

# Getting Started

First, navigate to the FEMA Flood Map Service Center (MSC), <http://msc.fema.gov>.



The screenshot shows the FEMA Flood Map Service Center (MSC) homepage. On the left is a navigation menu with links for Navigation, Search, Languages, MSC Home, MSC Search by Address, MSC Search All Products, MSC Products and Tools, and Hazus. The main content area features a welcome message, a search prompt "Looking for a Flood Map?", a search input field with a "Search" button, and a link to "Search All Products". A small map on the right shows flood zones labeled "Zone AE" and "FLOODWAY Zone AE".


- A Flood Insurance Rate Map (FIRM) is an official flood map used in the National Flood Insurance Program.
- Most FIRMs are divided into FIRM panels. The panels are large (2ft x 3ft) and difficult to print.
- You can create a FIRMette which is an easy to print full-scale section of a FIRM

# Step One

## Search by Address

To find a flood map for a specific address or landmark, you may type an address in the search bar or use the Address Search option on the left side of the MSC homepage.

Enter an address or a place of interest and select the “Search” button.

Looking for a Flood Map? 

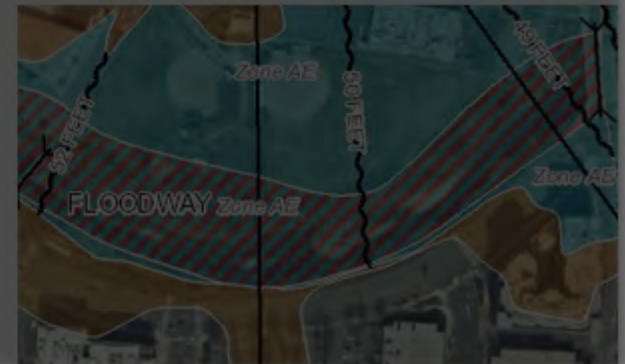
Enter an address, a place, or longitude/latitude coordinates:

Enter an address, a place, or longitude/latitude coordin

Search

Looking for more than just a current flood map?

Visit [Search All Products](#) to access the full range of flood risk products for your community.



# Step Two


## Option A - Print a FIRMette

Most search results include 2 options and a map that displays your location and the flood zones for the area\*

The first option creates a printable FIRMette from FEMA's dynamic digital flood data.

Enter an address, place, or coordinates: [?](#)


225 N Gordon Road, Fort Lauderdale, FL Search


 Whether you are in a high risk zone or not, you may need [flood insurance](#) because most homeowners insurance doesn't cover flood damage. If you live in an area with low or moderate flood risk, you are 5 times more likely to experience flood than a fire in your home over the next 30 years. For many, a National Flood Insurance Program's flood insurance policy could cost less than \$400 per year. Call your insurance agent today and protect what you've built.

[Learn more about steps you can take to reduce the risk flood damage.](#)

Search Results—Products for **FORT LAUDERDALE, CITY OF** Show ALL Products »

The flood map for the selected area is number **12011C0388H**, effective on **08/18/2014** [?](#)


**DYNAMIC MAP**  **PRINT MAP/ FIRMette**

**MAP IMAGE**  **DOWNLOAD FIRM**

Changes to this FIRM [?](#)

- Revisions (0)
- Amendments (13)
- Revalidations (3)

You can choose a new flood map or move the location pin by selecting a different location on the locator map below or by entering a new location in the search field above. NOTE: Please be sure to enable popups for this site.



NOTE: If digital data is not available, flood zones will not display, only the FIRM boundaries.




# Step Two

## Option A - Print a FIRMette

Select “Print Map/FIRMette”  
This will create a FIRMette in pdf format. This printable map is created dynamically using the current effective FIRM, plus any letters of map revision issued since.

Enter an address, place, or coordinates: ?


225 N Gordon Road, Fort Lauderdale, FL Search


 Whether you are in a high risk zone or not, you may need [flood insurance](#) because most homeowners insurance doesn't cover flood damage. If you live in an area with low or moderate flood risk, you are 5 times more likely to experience flood than a fire in your home over the next 30 years. For many, a National Flood Insurance Program's flood insurance policy could cost less than \$400 per year. Call your insurance agent today and protect what you've built.

[Learn more about steps you can take](#) to reduce the risk flood damage.

Search Results—Products for **FORT LAUDERDALE, CITY OF** Show ALL Products »

The flood map for the selected area is number **12011C0388H**, effective on **08/18/2014** ?


**DYNAMIC MAP**  **PRINT MAP/ FIRMette**

**MAP IMAGE**  **DOWNLOAD FIRM**

Changes to this FIRM ?

- Revisions (0)
- Amendments (13)
- Revalidations (3)

You can choose a new flood map or move the location pin by selecting a different location on the locator map below or by entering a new location in the search field above. NOTE: Please be sure to enable popups for this site.

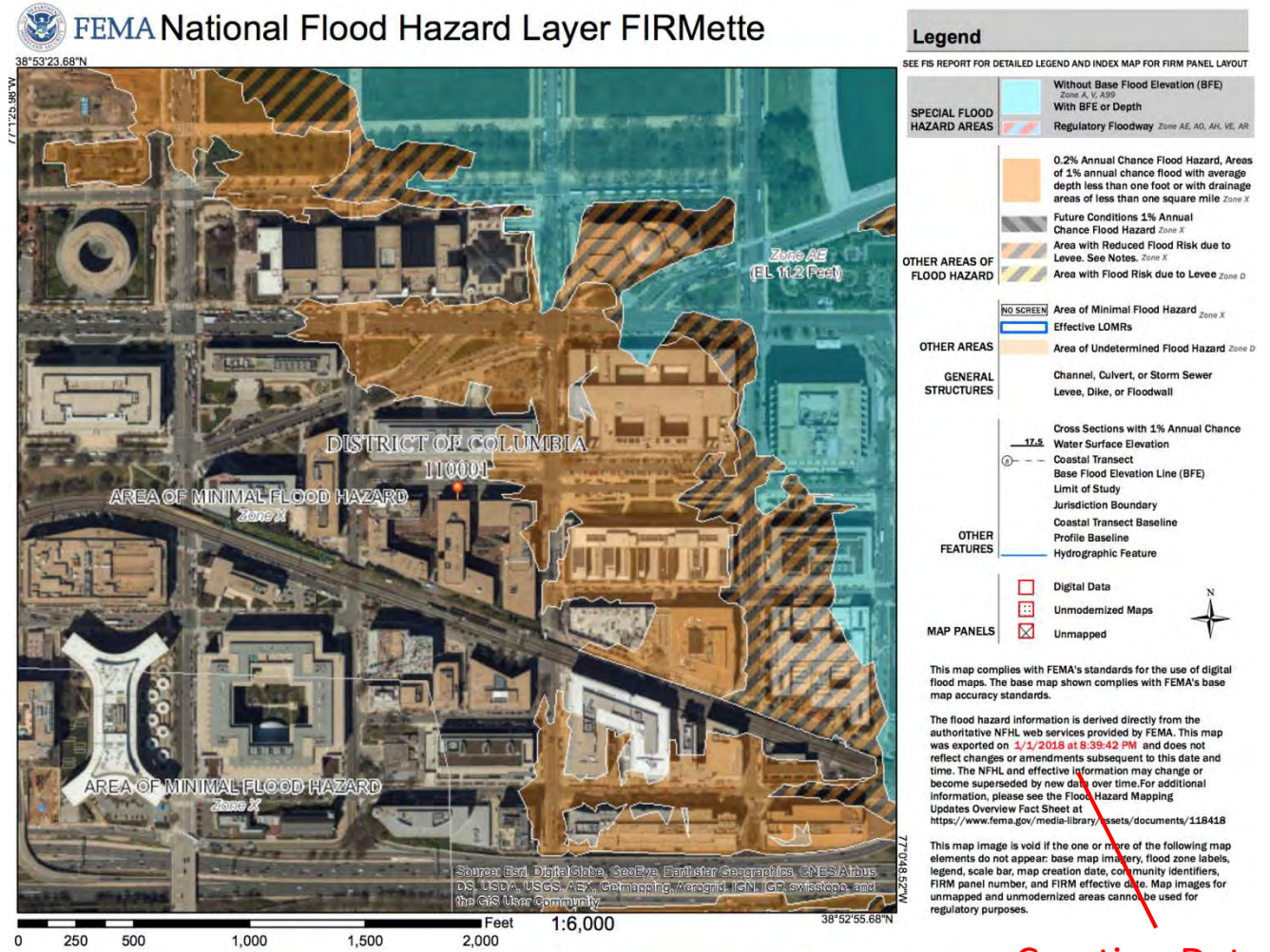


NOTE: If digital data is not available, the available buttons will be slightly different. See the instructions for using FIRMette Web later in this document.

# Step Two

# Option A - Print a FIRMette Legend

And you're done!  
After a few moments, the FIRMette will open in a new browser tab and be centered on the approximate location from Address Search. Here's an example FIRMette. Once opened, you can save the documents or use the "Print to PDF" option to print the documents






# Step Two

## Option B - Download a FIRM Panel

Select “Download FIRM Panel” for a copy of the original full-size FIRM. Since these static map images show the FIRM as it was published on the original effective date, also check if there any updates under “Changes to the FIRM”

Enter an address, place, or coordinates: [?](#)


225 N Gordon Road, Fort Lauderdale, FL Search


 Whether you are in a high risk zone or not, you may need [flood insurance](#) because most homeowners insurance doesn't cover flood damage. If you live in an area with low or moderate flood risk, you are 5 times more likely to experience flood than a fire in your home over the next 30 years. For many, a National Flood Insurance Program's flood insurance policy could cost less than \$400 per year. Call your insurance agent today and protect what you've built.

[Learn more about steps you can take](#) to reduce the risk flood damage.

Search Results—Products for **FORT LAUDERDALE, CITY OF** Show ALL Products »

The flood map for the selected area is number **12011C0388H**, effective on **08/18/2014** [?](#)

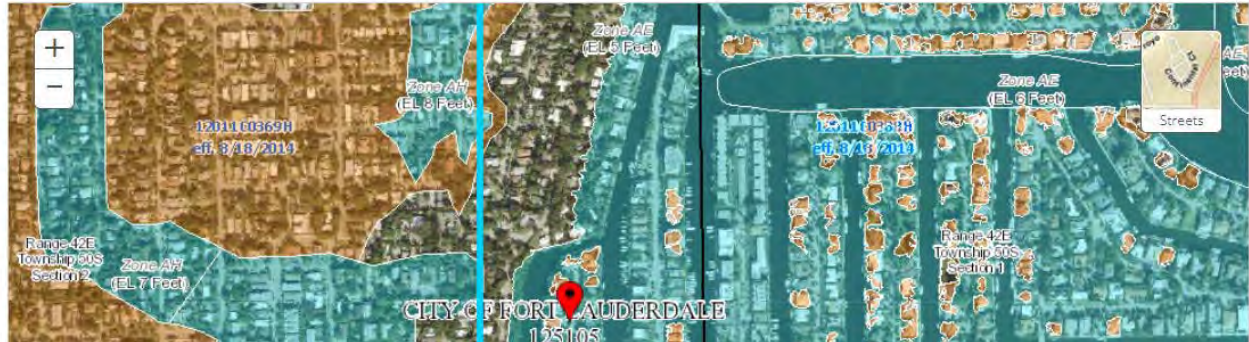
**DYNAMIC MAP**  **PRINT MAP/ FIRMette**

**MAP IMAGE**  **DOWNLOAD FIRM**

**Changes to this FIRM** [?](#)

- Revisions (0)
- Amendments (13)
- Revalidations (3)

You can choose a new flood map or move the location pin by selecting a different location on the locator map below or by entering a new location in the search field above. NOTE: Please be sure to enable popups for this site.





# Areas without Digital Data: Making FIRMettes in *FIRMette Web*

If there is no dynamic Digital Data for your location, the result page is slightly different. To create a FIRMette of the current Effective FIRM, select “VIEW/PRINT FIRM” Option

Enter an address, place, or coordinates: [?](#)

burkshire ma

Whether you are in a high risk zone or not, you may need [flood insurance](#) because most homeowners insurance doesn't cover flood damage. If you live in an area with low or moderate flood risk, you are 5 times more likely to experience flood than a fire in your home over the next 30 years. For many, a National Flood Insurance Program's flood insurance policy could cost less than \$400 per year. Call your insurance agent today and protect what you've built.

Learn more about [steps you can take](#) to reduce the risk flood damage.

Search Results—Products for **PITTSFIELD, CITY OF**

The flood map for the selected area is number **2500370020C**, effective on **02/19/1982** [?](#)

**MAP IMAGE**

Changes to this FIRM [?](#)

- Revisions (0)
- Amendments (48)
- Revalidations (0)

Locator Map

NOTE: Be sure to check if there have been any changes to the FIRM by selecting the Revisions, Amendments, and Revalidations options under “Changes to this FIRM”.

# Areas without Digital Data: Making FIRMettes in *FIRMette Web*

A new window will appear, containing the *FIRMette Web* tool, which will display the selected FIRM panel.

Move around the map to locate the area of interest by clicking the map and dragging in the desired direction.


Use the Zoom in/out functions to zoom in or out on the image.

+ CREATE A FIRMETTE

# Areas without Digital Data: Making FIRMettes in *FIRMette Web*

The FIRMette Web tool allows you to generate an official flood map (FIRM) that can be printed on a standard office printer.

Once you have located the area of interest on the FIRM, if you want a print version you can create a FIRMette by selecting the “Create a FIRMette” button.





# Areas without Digital Data:

# Making FIRMettes in *FIRMette Web*

Click, hold, and drag the green box to cover the map area you want in your FIRMette.

Choose your paper size.

To reposition the title block or scale and north arrow, click the appropriate button and drag the new green layer. These 3 selection boxes will be included on the FIRMette.

FEMA Flood Map Service Center: FIRMette Web

Create A FIRMette

CLOSE X

1 Select Page Size

Letter 8.5X11

Legal 8.5X14

Tabloid 11X17


NEXT

2 Select Print Area

3 North Arrow

4 Title Block and Scale

5 Preview FIRMette



# Areas without Digital Data: Making FIRMettes in *FIRMette Web*

When ready  
click on  
“Preview” to  
view your  
FIRMette.

FEMA Flood Map Service Center: FIRMette Web Help

Create A FIRMette close X

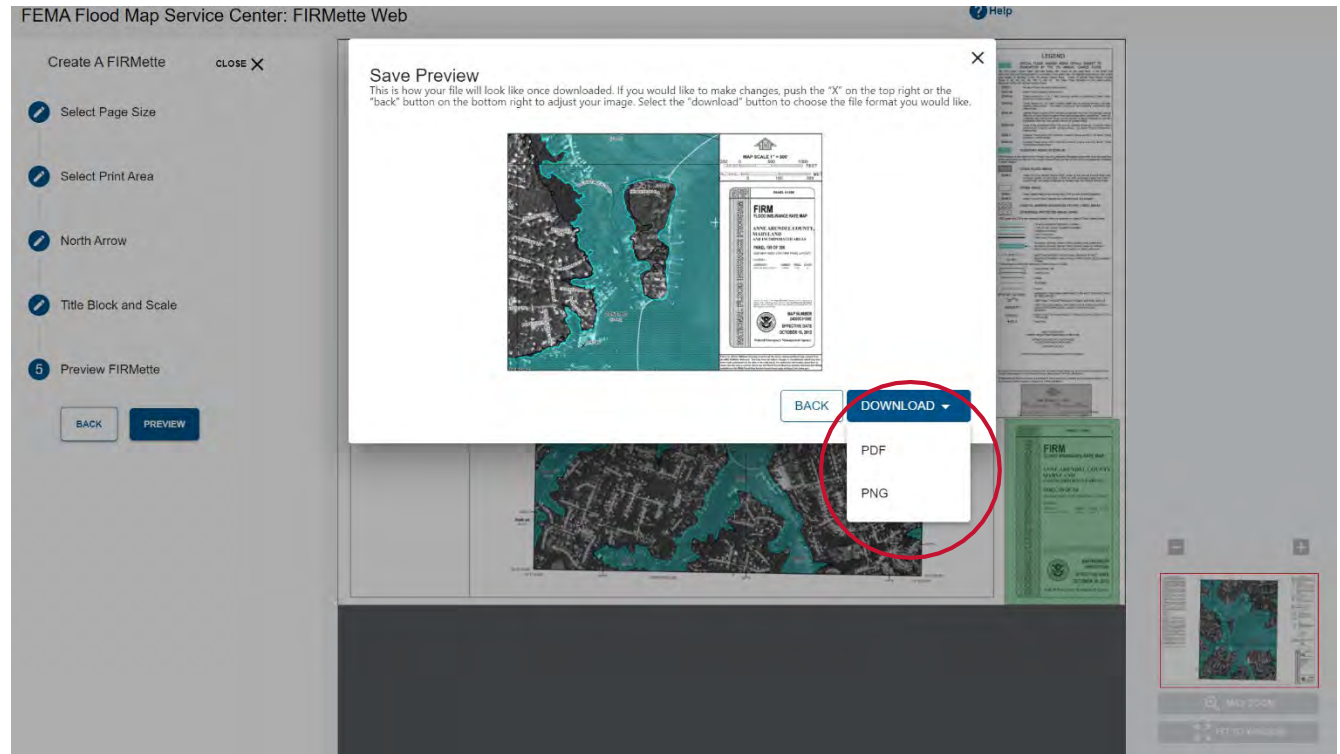
- Select Page Size
- Select Print Area
- North Arrow
- Title Block and Scale
- 5** Preview FIRMette

The screenshot displays the FIRMette Web interface. On the left, a sidebar contains a list of steps for creating a FIRMette, with the fifth step, 'Preview FIRMette', highlighted in blue and numbered '5'. A red arrow points from the text box on the left to this step. Below the list are 'BACK' and 'PREVIEW' buttons. The main area shows a map of a flooded area with a legend on the right. The legend includes a table with columns for 'Symbol', 'Description', and 'Color'. Below the legend is a preview window showing a small version of the map and legend. The map itself shows a flooded area in teal, with a title block and scale bar overlaid. The title block includes the text 'FIRM FLOOD INSURANCE RATE MAP' and 'ANNE ARUNDEL COUNTY, MARYLAND'. The map is titled 'ANNE ARUNDEL COUNTY, MARYLAND' and 'FIRM FLOOD INSURANCE RATE MAP'.

# Areas without Digital Data: Making FIRMettes in *FIRMette Web*

Your FIRMette will appear and can be downloaded and saved to your hard drive as a PDF file or PNG file.

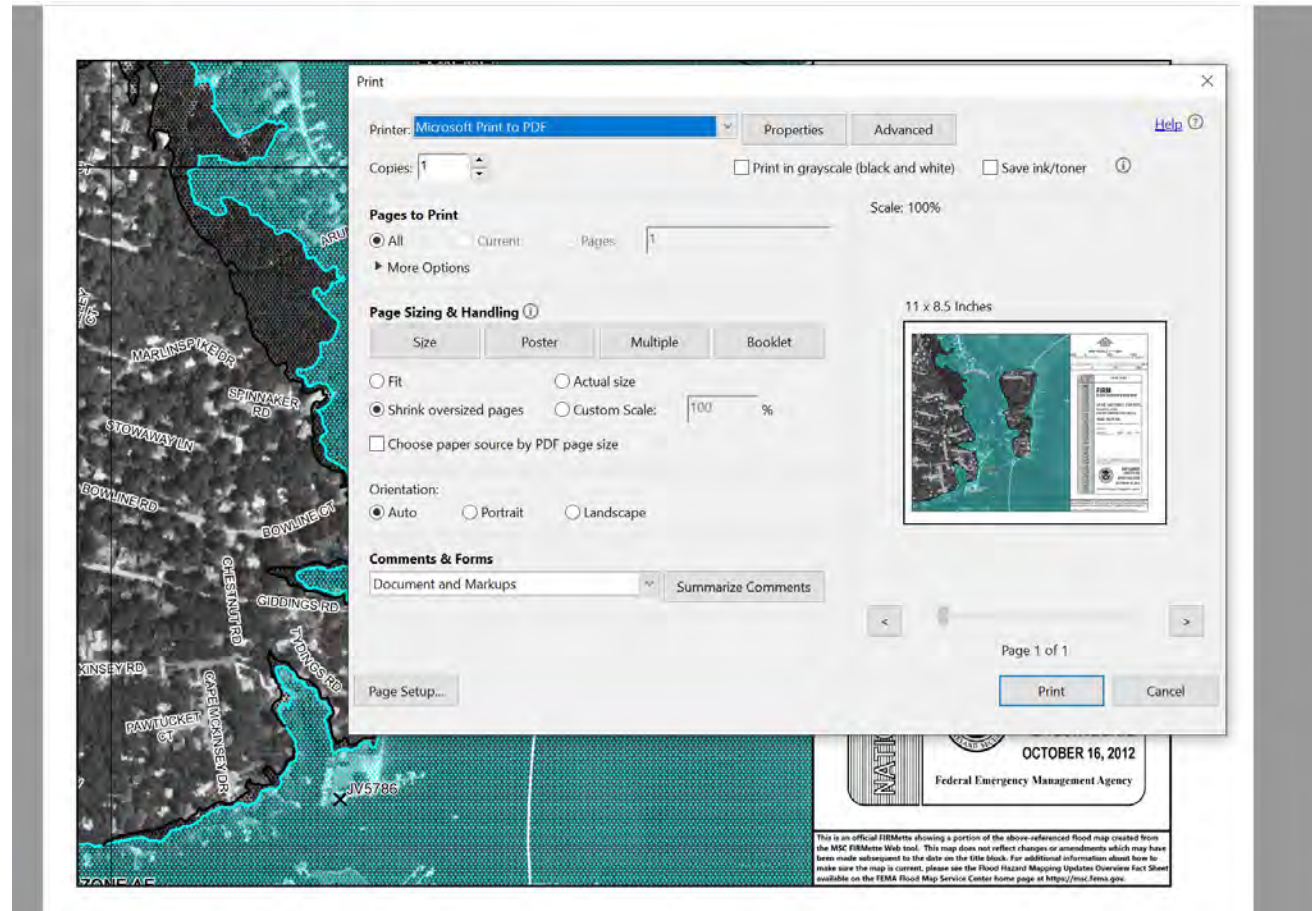
You can also go back and make additional FIRMettes from the same panel.





# Areas without Digital Data: Making FIRMettes in *FIRMette Web*

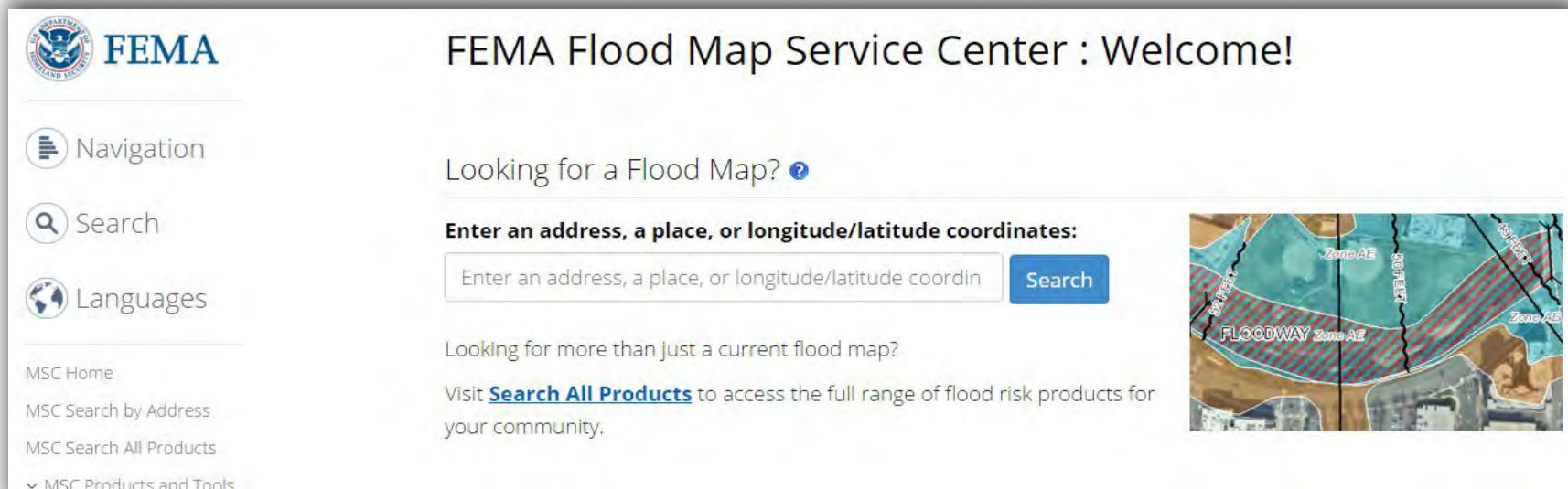
Once you have saved and/or opened your FIRMette in your local image viewer, you can print it out on the appropriate-sized paper corresponding to your earlier selection.



# Search All Products

[Search by Address](#) is for finding the current effective map for your community. While [Search All Products](#) is useful for finding the full range of maps and Flood Risk Products Available for a location.

To search for additional products use the Search All Products option located on the MSC home page, in the left hand navigation of any MSC page, or from your Address Search Results..



The screenshot shows the FEMA Flood Map Service Center (MSC) website. On the left is a navigation menu with the FEMA logo at the top, followed by 'Navigation', 'Search', and 'Languages'. Below these are links for 'MSC Home', 'MSC Search by Address', 'MSC Search All Products', and 'MSC Products and Tools'. The main content area features the heading 'FEMA Flood Map Service Center : Welcome!' and a prompt 'Looking for a Flood Map?' with a help icon. Below this is a search bar with the placeholder text 'Enter an address, a place, or longitude/latitude coordinates:' and a blue 'Search' button. To the right of the search bar is a small map showing flood zones, including 'Zone AE' and 'FLOODWAY Zone AE'. Below the search bar, there is a link to 'Search All Products' with the text 'Looking for more than just a current flood map? Visit Search All Products to access the full range of flood risk products for your community.'

# Search All Products

Search all Products is a great resource for community officials looking to access Historic FIRM and other mapping products in one complete list for the community. Users can make a FIRMette from any FIRM in FIRMette Web by using the “View” option in the FIRM panel list

**Effective Products (42)** ?  
**Preliminary Products (0)** ?  
**Pending Product (0)** ?  
**Historic Products (13)** ?

▼ **FIRM Panels (9)** [DL ALL](#)

**Please note:** Searches often result in many map files listed under a given section. You can determine the Product ID for the individual map panel needed by looking at the Map Index file. The index map files have "IND" within the Product ID and appear at the start of the list. These index files show an overview of a jurisdiction and how it is subdivided into map panels with the Product ID for each panel shown.

Show **100** entries    Showing 1 to 9 of 9 entries    Previous **1** Next

Product ID	Effective Date	LOMC	Size	Download	View
110001IND0	11/15/1985		1MB	<a href="#">DL</a>	<a href="#">VIEW</a>
110001	11/01/1974		2MB	<a href="#">DL</a>	<a href="#">VIEW</a>
110001A	10/10/1975		5MB	<a href="#">DL</a>	<a href="#">VIEW</a>
1100010005B	11/15/1985		1MB	<a href="#">DL</a>	<a href="#">VIEW</a>
1100010010B	11/15/1985	<a href="#">LOMC</a>	1MB	<a href="#">DL</a>	<a href="#">VIEW</a>
1100010015B	11/15/1985		5MB	<a href="#">DL</a>	<a href="#">VIEW</a>
1100010020B	11/15/1985		1MB	<a href="#">DL</a>	<a href="#">VIEW</a>
1100010025B	11/15/1985	<a href="#">LOMC</a>	9MB	<a href="#">DL</a>	<a href="#">VIEW</a>

NOTE: FIRMette cannot be created for Preliminary FIRM panels since they are not yet official



# Troubleshooting

For technical assistance, please use any of the “Help/?” features across any of the FIRM tools. Each of the “Help/?” will provide additional information and resources regarding the tools being used. OR contact a FEMA Map Specialist at:

1 (877) FEMAMAP  
(1-877-336-2627)

or by email:

[FEMA-  
FMIX@fema.dhs.gov](mailto:FEMA-FMIX@fema.dhs.gov)  
[Visit the MSC FAQ for  
more general  
troubleshooting](#)

The flood map for the selected area is number **5101540119E**, effective on **02/04/2015** ?

Letters of Map Change ?

FEMA Flood Map Service Center: FIRMetra Web

CREATE A FIRM

