



MASSWILDLIFE

# Jemima Pond

7 Acres









Eastham

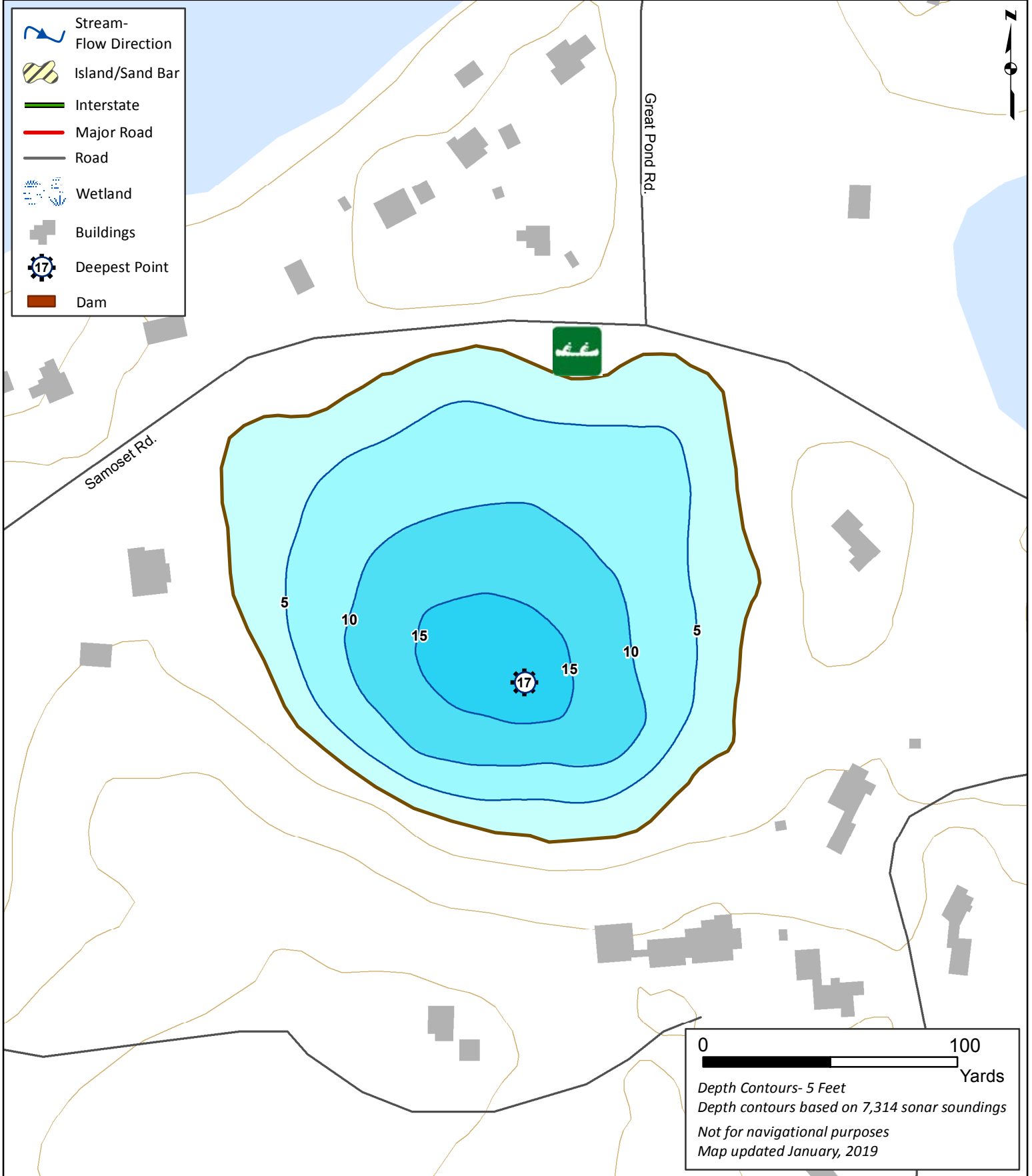
Cape Cod Watershed

Coordinates: 69°59'3.73"W 41°49'49.29"N

USGS Quad: ORLEANS



-  Stream-Flow Direction
-  Island/Sand Bar
-  Interstate
-  Major Road
-  Road
-  Wetland
-  Buildings
-  Deepest Point
-  Dam



0 100  
Yards

Depth Contours- 5 Feet  
 Depth contours based on 7,314 sonar soundings  
 Not for navigational purposes  
 Map updated January, 2019