



DROUGHT MANAGEMENT TASK FORCE

MassDEP Water Management Program
Duane LeVangie
6/9/2025

USGS STREAM GAGES AND MONITORING WELLS

WMA monitors stream gages and wells between May 1st and September 30th

40 USGS Stream Gages

- May 7th -- 3 Gage below trigger for 3 days
- June 7th -- 1 Gage(s) below trigger for 3 days

9 USGS Monitoring Wells

- May 7th -- 4 Wells below trigger for 60 days
- June 7th -- 4 Wells below trigger for 60 days

7-Day Low Flow

- May & June -- 0 Gages have hit the 7-day low flow

REPORTED WATER USE RESTRICTION NUMBERS

95 PWS's have active restrictions to WMA

- 5 Voluntary
- 90 Mandatory
 - 30 limit watering to 1 day or less
 - 60 limit watering to 2 days or more

9 have ended restrictions since last DMTF meeting

A dark teal water drop icon containing the number 239 in a light teal font.

239

Total PWS's in the
WMA Program

A dark teal water drop icon containing the number 174 in a light teal font.

174

PWS's with
Permits

A dark teal water drop icon containing the number 65 in a light teal font.

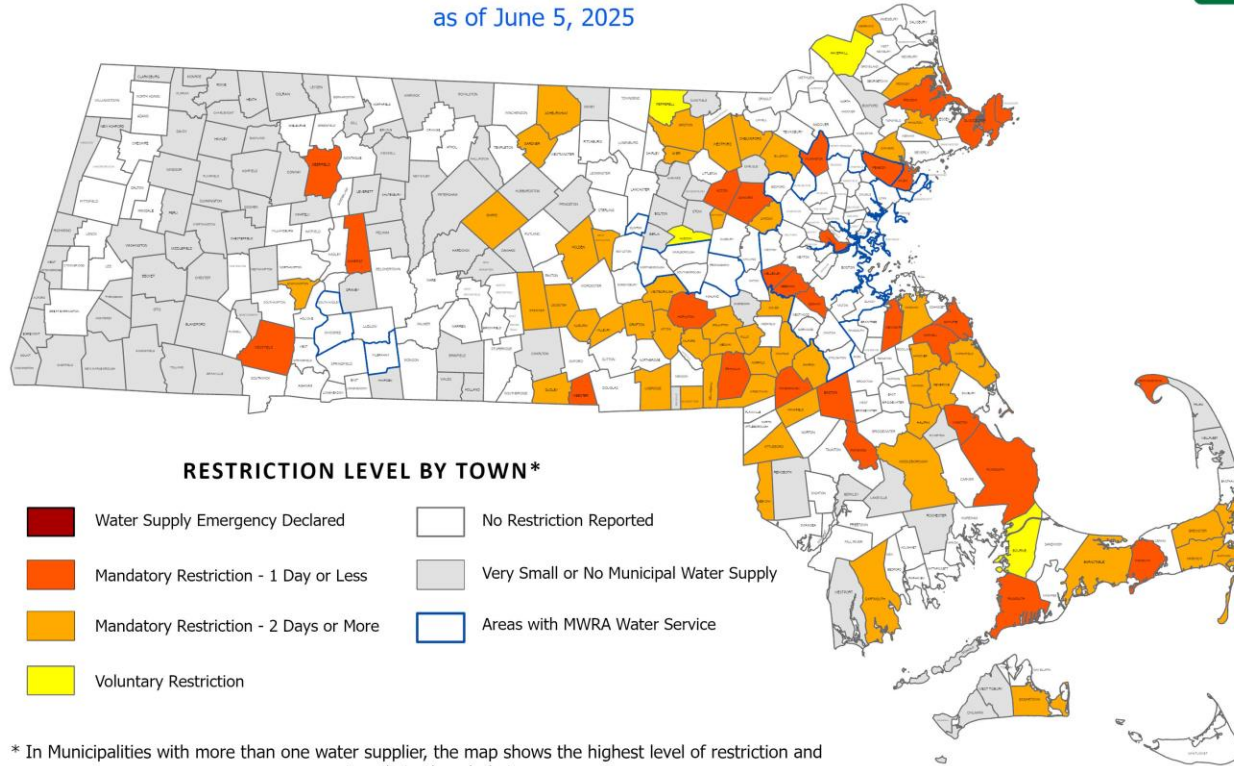
65

PWS's with only
Registrations








CURRENT MUNICIPAL WATER USE RESTRICTIONS

Non-Essential Outdoor Water Use Restrictions

as of June 5, 2025



RESTRICTION LEVEL BY TOWN*

	Water Supply Emergency Declared		No Restriction Reported
	Mandatory Restriction - 1 Day or Less		Very Small or No Municipal Water Supply
	Mandatory Restriction - 2 Days or More		Areas with MWRA Water Service
	Voluntary Restriction		

* In Municipalities with more than one water supplier, the map shows the highest level of restriction and may not apply to the whole town

SOURCES:

MassDEP Bureau of Water Resources, Water Management Program; MassDEP GIS Program; MassGIS.
Restriction Level data provided by municipal Public Water Suppliers (PWS) or by MassDEP internet search.
For more information contact MassDEP Water Management Program at DEP.WMA@MASS.GOV

NOTE: If a PWS has not informed MassDEP of their restrictions, it may not be reflected on this map. Please contact your local Water Dept. for the most accurate information.