



Lake Ripple

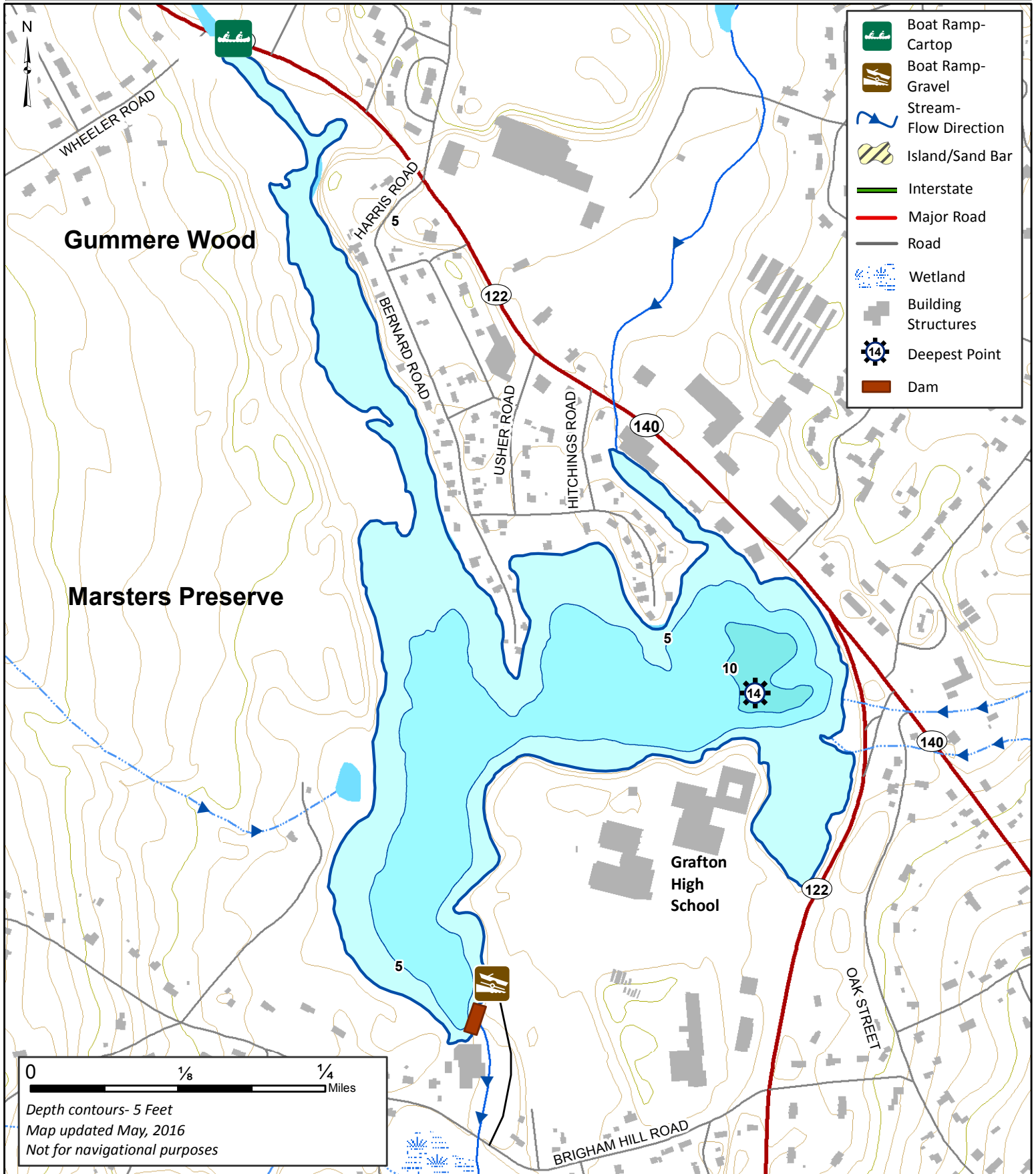
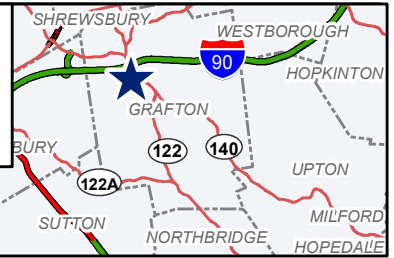
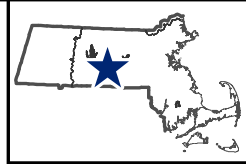
70 Acres

Grafton

Blackstone Watershed

Coordinates: 71°41'51 W 42°12'38 N

USGS Quad: GRAFTON



- Boat Ramp- Cartop
- Boat Ramp- Gravel
- Stream- Flow Direction
- Island/Sand Bar
- Interstate
- Major Road
- Road
- Wetland
- Building Structures
- Deepest Point
- Dam

0 1/8 1/4 Miles

Depth contours- 5 Feet
Map updated May, 2016
Not for navigational purposes