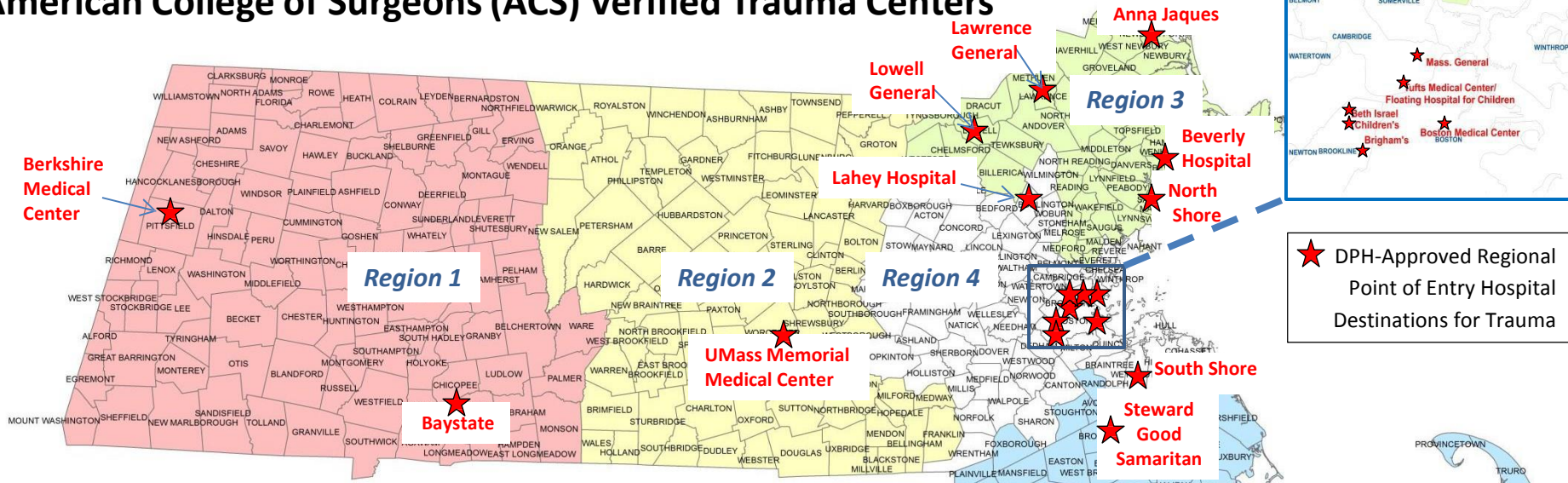







Massachusetts Emergency Medical Service (EMS) Regions and American College of Surgeons (ACS) Verified Trauma Centers



★ DPH-Approved Regional Point of Entry Hospital Destinations for Trauma

DPH-Approved Regional Point of Entry Hospital Destinations for Trauma ACS Verified Trauma Center Levels by EMS Region

Statewide Statistics		
Massachusetts 2010 Census Population = 6,547,629		
Massachusetts 2016 Census Population Estimate = 6,811,779		
State Total Square Miles, Land and Water = 10,544		
	Legend	2016 Census Population Estimate Density per Sq. Mile
	Land Area Sq. Miles	
	EMS Region 1	2,588.51 / 329
	EMS Region 2	1,851.18 / 509
	EMS Region 3	710.15 / 1,894
	EMS Region 4	911.47 / 2,550
	EMS Region 5	1,742.70 / 761

Region 1

- Baystate Medical Center, Adult I, Pediatric II
- Berkshire Medical Center, Adult III

Region 2

- UMass Memorial Medical Center, Adult I, Pediatric I

Region 3

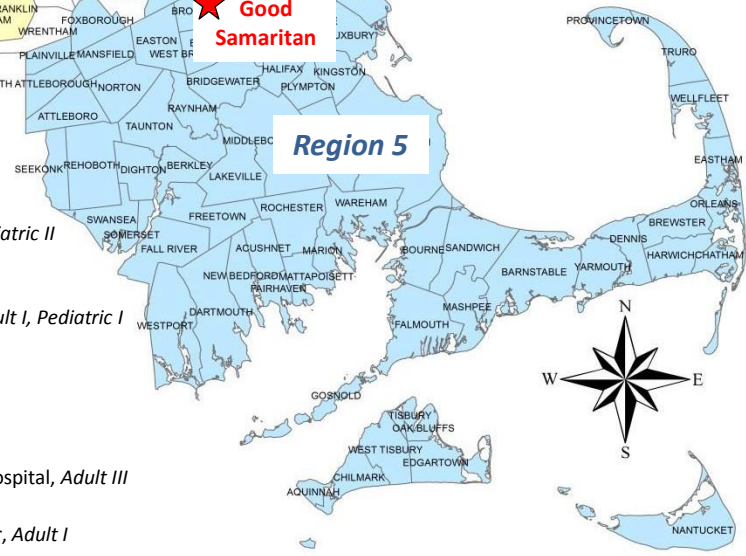
- Anna Jacques Hospital, Adult III
- Lawrence General Hospital, Adult III
- Beverly Hospital, Adult III
- Lowell General Hospital, Adult III
- North Shore Medical Center Salem Hospital, Adult III

Region 4

- Beth Israel Deaconess Medical Center, Adult I
- Boston Children's Hospital, Pediatric I
- Boston Medical Center, Adult I, Pediatric II
- Brigham & Women's Hospital, Adult I
- Lahey Hospital and Medical Center, Adult I
- Massachusetts General Hospital, Adult I, Pediatric II
- South Shore Hospital, Adult II
- Tufts Medical Center/Floating Hospital for Children, Adult I, Pediatric I

Region 5

- Steward Good Samaritan Medical Center, Adult III



Map Updated August 9, 2019
Data Sources: MDPH, CHIA, and MassGIS

