



PUBLIC INFORMATION MEETING

SEPTEMBER 27, 2023

FOR THE PROPOSED

Reconstruction and Related Work on Route 1A (North End Boulevard)

Project No. 607710

Highway Design

IN THE TOWN OF SALISBURY, MASSACHUSETTS

**COMMONWEALTH OF MASSACHUSETTS
MASSACHUSETTS DEPARTMENT OF TRANSPORTATION
HIGHWAY DIVISION**

**JONATHAN GULLIVER
HIGHWAY ADMINISTRATOR**

**CARRIE E. LAVALLEE, P.E.
CHIEF ENGINEER**

**THE COMMONWEALTH OF MASSACHUSETTS
MASSACHUSETTS DEPARTMENT OF TRANSPORTATION – HIGHWAY DIVISION
NOTICE OF A PUBLIC INFORMATION MEETING
Project File No. 607710**

A Live In-Person Public Information Meeting will be held by MassDOT to discuss the proposed Reconstruction and Related Work on Route 1A (North End Boulevard) project in Salisbury, MA.

**WHERE: Salisbury Elementary School, Cafeteria Room
 100 Lafayette Road
 Salisbury, MA 01952**

WHEN: 7:00pm, Wednesday, September 27, 2023

PURPOSE: The purpose of this meeting is to provide the public with the opportunity to become fully acquainted with the proposed Reconstruction and Related Work on Route 1A (North End Boulevard) project. All views and comments submitted in response to the meeting will be reviewed and considered to the maximum extent possible.

PROPOSAL: The proposed project consists of the reconstruction of a portion of Route 1A (North End Boulevard) in Salisbury; construction of a shared use path including crossings; sidewalk and pedestrian curb ramp construction; reconstruction of driveway aprons; removing and replacing guardrail and fence as needed; adjusting, cleaning, rebuilding, and upgrading drainage structures; replacement of drainage structure frames, grates, and covers as needed; removing and resetting granite curbing; replacing any broken granite curbing; removing and resetting of traffic signs; placing final pavement markings; and completing incidental items and as required by the Engineer. Bicycle accommodations consisting of a shared use path have been provided in accordance with applicable design guides.

This location is accessible to people with disabilities. MassDOT provides reasonable accommodations and/or language assistance free of charge upon request (including but not limited to interpreters in American Sign Language and languages other than English, open or closed captioning for videos, assistive listening devices and alternate material formats, such as audio tapes, Braille and large print), as available. For accommodation or language assistance, please contact MassDOT's Chief Diversity and Civil Rights Officer by phone (857-368-8580), fax (857-368-0602), TTD/TTY (857-368-0603) or by email (MassDOT.CivilRights@dot.state.ma.us). Requests should be made as soon as possible prior to the meeting, and for more difficult to arrange services including sign-language, CART or language translation or interpretation, requests should be made at least ten (10) business days before the meeting.

In the event of inclement weather a cancellation announcement will be posted on the internet at <https://www.mass.gov/orgs/highway-division/events>.

JONATHAN GULLIVER
HIGHWAY ADMINISTRATOR

CARRIE E. LAVALLEE
CHIEF ENGINEER



Dear Concerned Citizen:

The Massachusetts Department of Transportation (MassDOT) is committed to building and maintaining a transportation infrastructure that is both safe and efficient for all who use our roadways, bridges, bicycle facilities and pedestrian paths, while maintaining the integrity of the environment.

As part of the design process for this project, we are conducting this public hearing to explain the proposed improvements, listen to your comments and answer any questions you may have. At the conclusion of the hearing, MassDOT will review all of your comments and, where feasible, incorporate them into the design of the project.

We recognize that road and bridge construction can create inconveniences for the public. MassDOT places a great deal of emphasis on minimizing the temporary disruptive effects of construction.

MassDOT encourages input from local communities and values your opinions. Please be assured that we will undertake no project without addressing the concerns of the community.

Sincerely,

Carrie E. Lavallee, P.E.
Chief Engineer

WHAT IS A PUBLIC MEETING?

WHY A PUBLIC MEETING?

To provide an assured method whereby the Commonwealth of Massachusetts can furnish to the public information concerning the State's highway construction proposals, and to afford every interested resident of the area an opportunity to be heard on any proposed project. At the same time, the meetings afford the Commonwealth an additional opportunity to receive information from local sources which would be of value to the State in making its final decisions to what design should be advanced for development.

WHY NOT A VOTE ON HIGHWAY PLANS?

The meetings are not intended to be a popular referendum for the purpose of determining the nature of a proposed improvement by a majority of those present. They do not relieve the duly constituted officials of a State highway department of the necessity for making decisions in State highway matters for which they are charged with full responsibility.

WHAT DOES A PUBLIC MEETING ACCOMPLISH?

It is designed to ensure the opportunity for, or the availability of, a forum to provide factual information which is pertinent to the determination of the final alternative considered by the state to best serve the public interest, and on which improvement projects are proposed to be undertaken.

It is important that the people of the area express their views in regard to the proposal being presented, so that views can be properly recorded in the minutes of the meeting. These minutes will be carefully studied and taken into consideration in the determination of the final design.

RIGHT OF WAY CONCERNS

The State is responsible for securing the Right of Way for this project. If your property, or a portion of it, must be acquired by the State for highway purposes in the interest of all people of the Commonwealth, your rights are fully protected under the law. Briefly, here are some of the answers to questions you might ask.

1. WHO CONTACTS ME?

Representatives of the Right of Way Bureau of the Massachusetts Department of Transportation's Highway Division. They will explain the impacts and your rights as protected under Massachusetts General Laws Chapter 79.

2. WHAT IS A FAIR PRICE FOR MY PROPERTY?

Every offer is made to ensure that an equitable value is awarded to you for the property, or to appraise the "damage" to the property as a result of the acquisition. MassDOT appraisers, independent appraisers, MassDOT "Review Appraisers" and a Real Estate Appraisal Review Board may all contribute in arriving at an award of damages. The State also pays a proportionate part of the real estate tax for the current year for fee takings, and interest from the date the property is acquired to the payment date, on all impacts.

3. MUST I ACCEPT THE DEPARTMENT'S OFFER?

No. If, after the figure established as market value has been offered to the owner, the owner feels he or she is not being offered a fair price, he or she has the right, within three years, to appeal to the courts. Pending a court decision, he or she can be paid on a "pro-tanto" basis (or "for the time being") that in no way prejudices the court appeal.

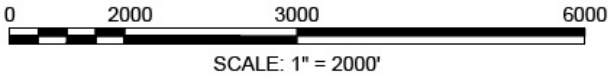
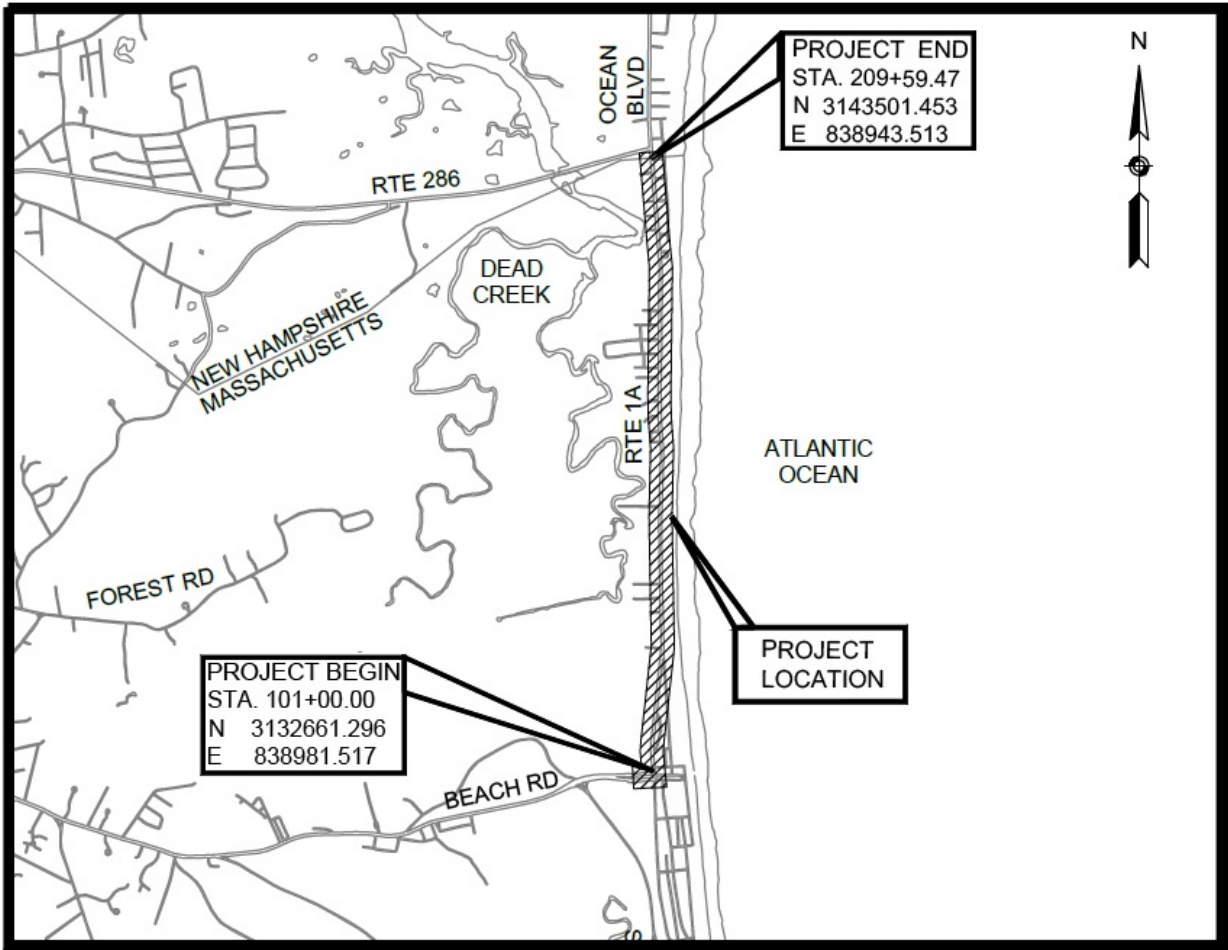
4. WHAT WILL HAPPEN TO MY HOUSE?

The owner will have the opportunity to buy back his or her house, provided he or she has a location to which it can be moved, and the proper permits for its removal. If the owner does not wish to repurchase, the house will be advertised for bids. The highest bidder, who must also have a location and permits for removal, will be awarded the house. Otherwise, the structure will be slated for demolition.

5. WHAT HAPPENS IF I MUST RELOCATE?

In addition to the market value of the property, the Department pays certain relocation benefits for both owners and tenants of acquired residences and businesses who meet eligibility requirements. Assistance in relocation is also provided. Department brochures are available for details on these benefits.

LOCUS MAP



LENGTH OF PROJECT = 10859.47 FEET = 2.0567 MILES

PROPOSED IMPROVEMENTS

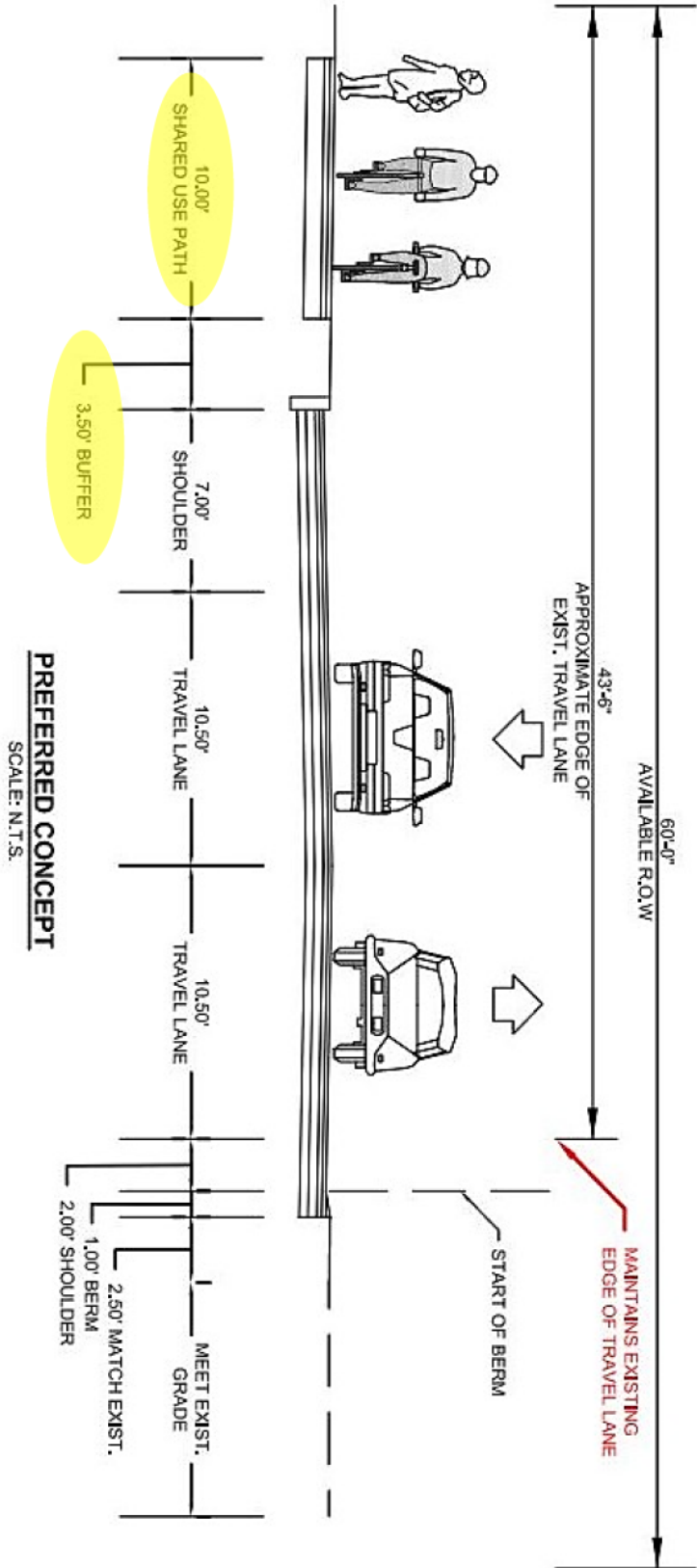
Project Goals and Objectives:

- Improve Overall Roadway Safety
- Improve Pavement Surface Conditions
- Improve Pedestrian Accommodations and Provide Safer Crossings to Beach Access
- Provide Dedicated Bicyclist Accommodations
- Improve the Control of Stormwater Runoff and Increase Capacity of the Drainage Systems

Safety and Design Improvements:

- Shared Bike and Pedestrian Facilities Separated from Roadway
- Pedestrian Bump Outs at Pedestrian and Bike Crossings – Shorten Vulnerable Crossings
- Roadway Edge Treatments – Improve Control of Stormwater
- Beach Access Points – Improved Visibility and Enhanced Signage for Safer Crossings

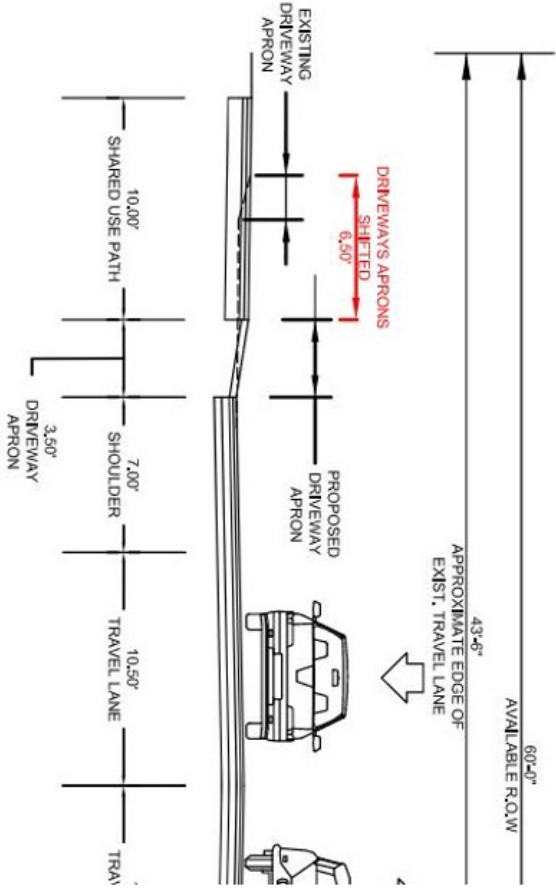
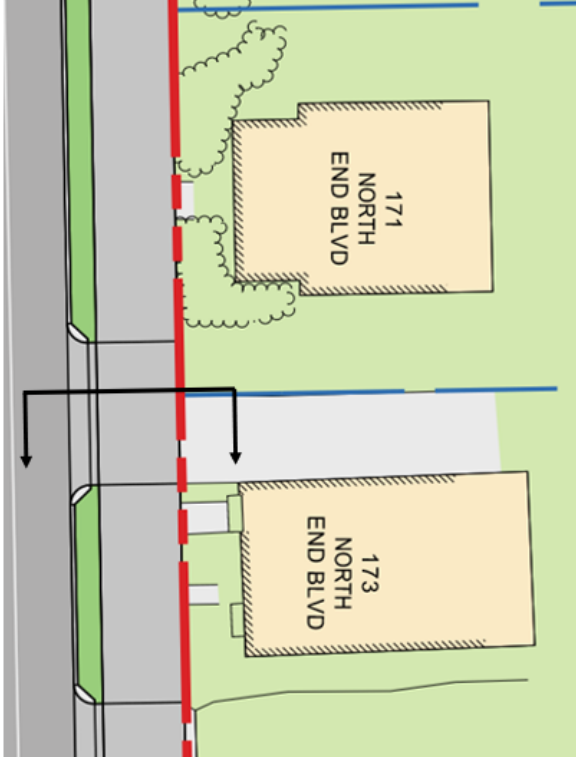
Preferred Concept –Shared Use Path Alternative



Shared Use Path Alternative



Shared Use Path Alternative – Driveway Aprons on Southbound Side



THE COMMONWEALTH OF MASSACHUSETTS
MASSACHUSETTS DEPARTMENT OF TRANSPORTATION
HIGHWAY DIVISION

FEDERAL AID PROJECT

Salisbury, MA
Reconstruction and Related Work on Route 1A (North End Boulevard)
Project File No. 607710

This sheet is provided for your comments. Your input is solicited and appreciated. You may e-mail comments directly to DOTHighwayDesign@dot.state.ma.us or you may mail this sheet with any additional comments to:

Carrie E. Lavalley, P.E., Chief Engineer
MassDOT – Highway Division
10 Park Plaza, Boston, MA 02116-3973
Attn: Highway Design

Statements and exhibits intended for inclusion in the public meeting transcript must be emailed or postmarked no later than ten (10) business days after the meeting.

PLEASE TYPE OR PRINT LEGIBLY:

Name: _____ Title: _____

Organization: _____

Address: _____

Please Fold and Tape



Please Place
Appropriate
Postage Here

Carrie E. Lavallee, P.E.
Chief Engineer
MassDOT – Highway Division
10 Park Plaza
Boston, MA 02116-3973

RE: Public Information Meeting
Reconstruction and Related Work on Route 1A (North End Boulevard)
Salisbury
Project File No. 607710
Attn: Highway Design

