

# Drought Management Task Force

## 5/7/2025

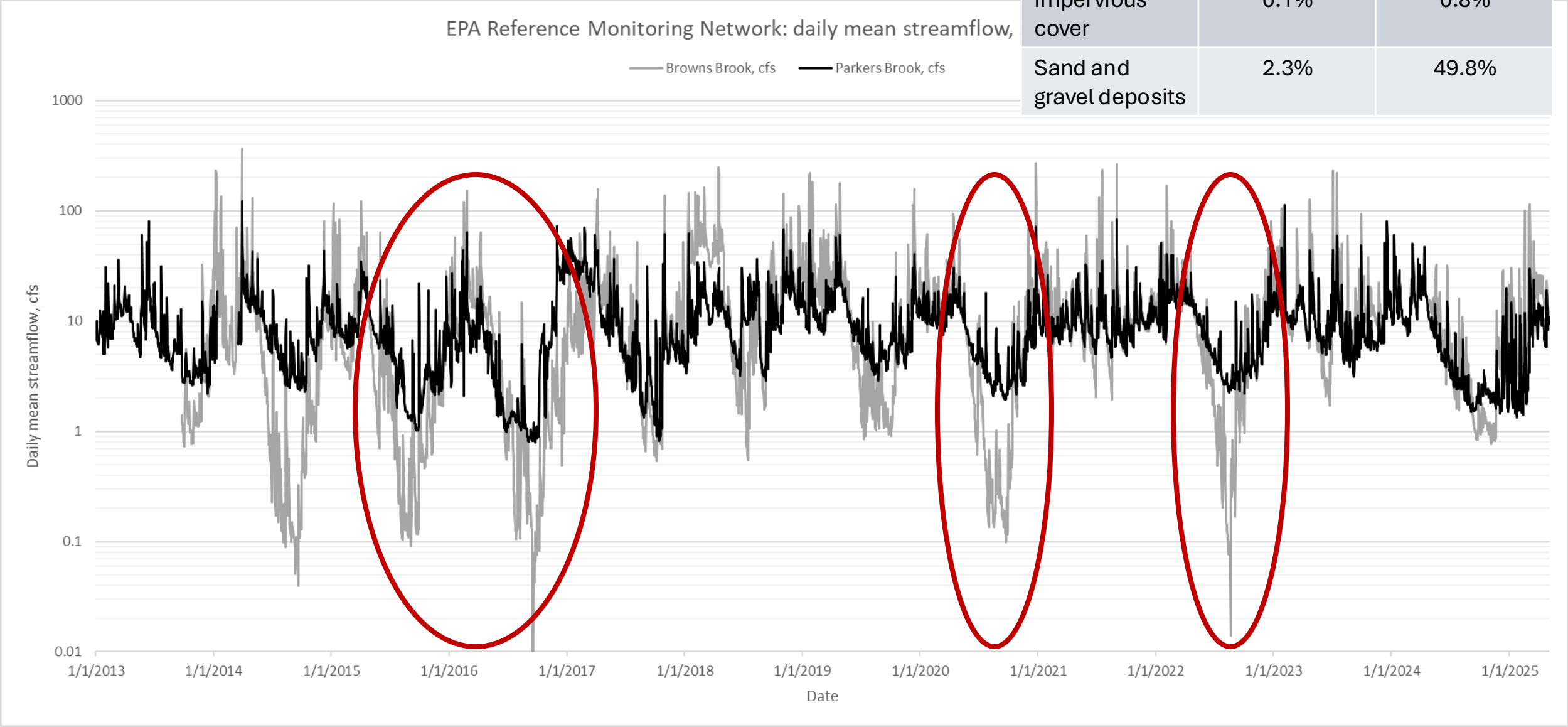
Kate Bentsen

MA Division of Ecological Restoration

Department of Fish and Game

# Central region

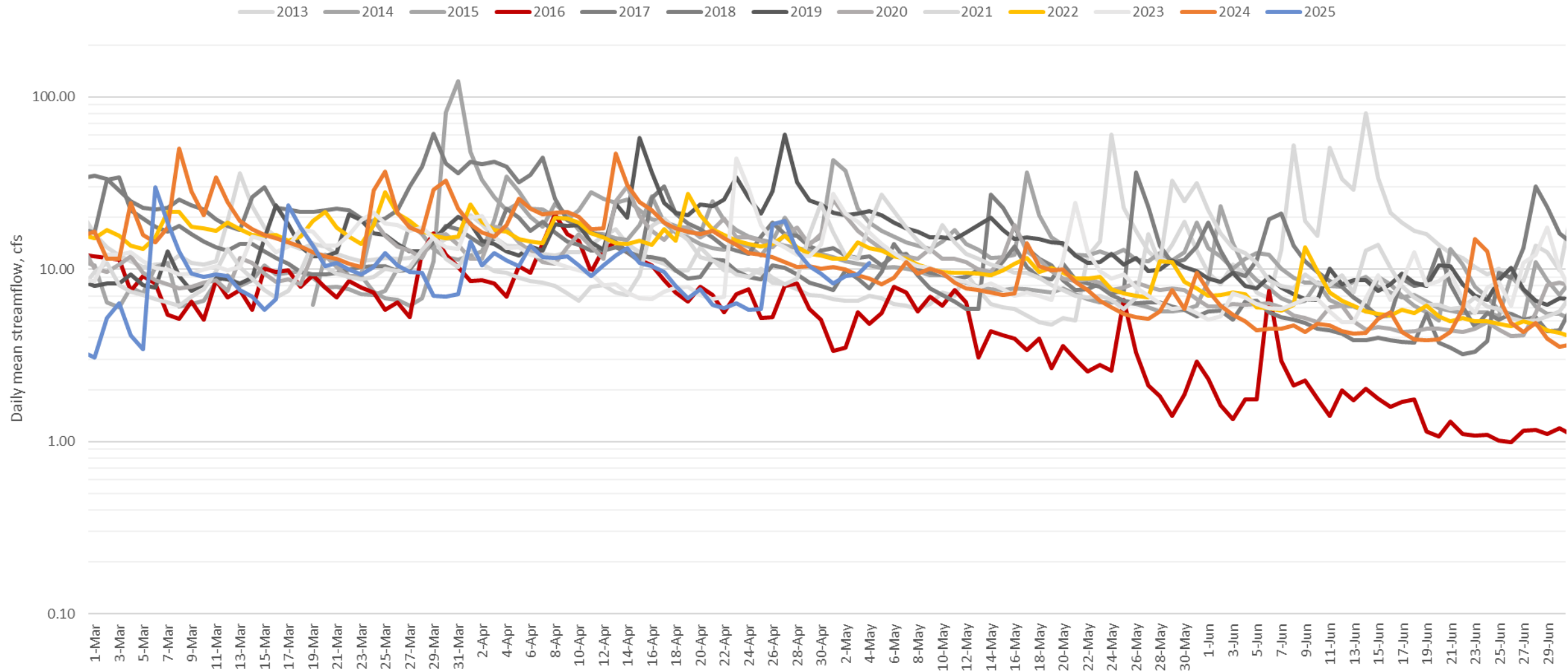
Characteristic	Browns Brook	Parkers Brook
Drainage area	5.5 sq mi	5.3 sq mi
Forest cover	86%	83%
Impervious cover	0.1%	0.8%
Sand and gravel deposits	2.3%	49.8%



# Central region – Parkers Brook, Oakham



Parkers Brook: daily mean streamflow, March - June, 2013 - 2025



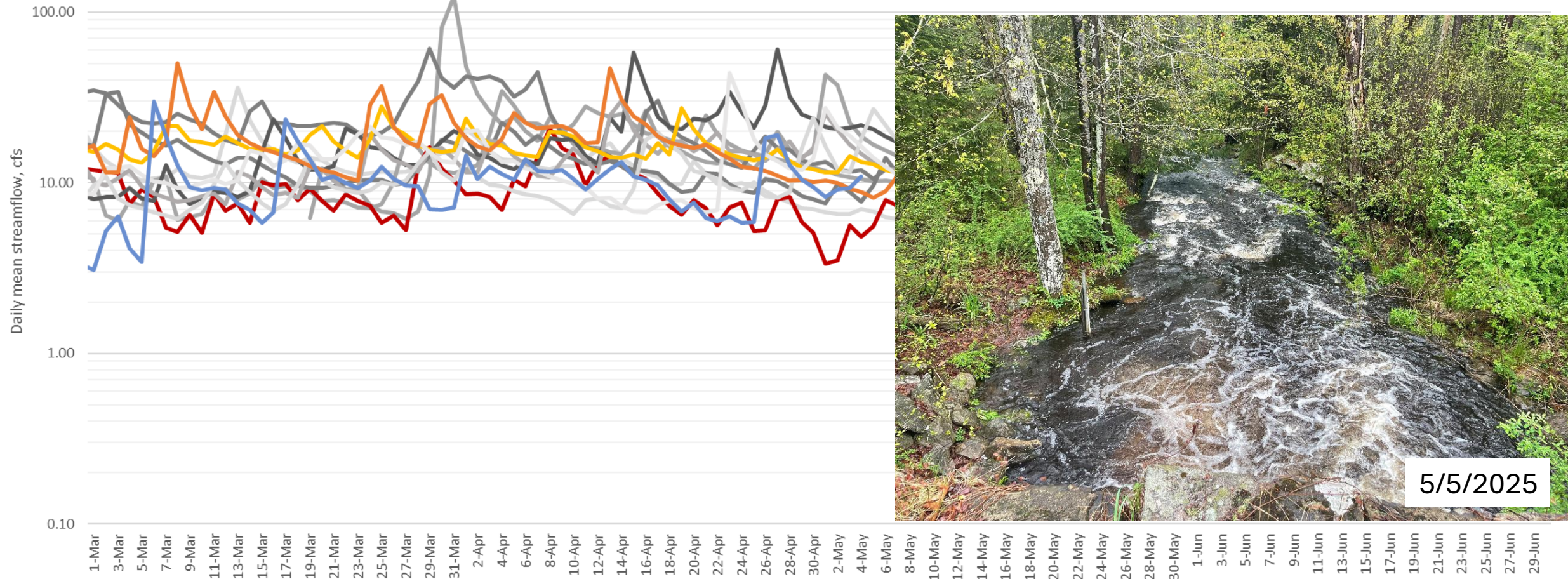


# Central region – Parkers Brook, Oakham

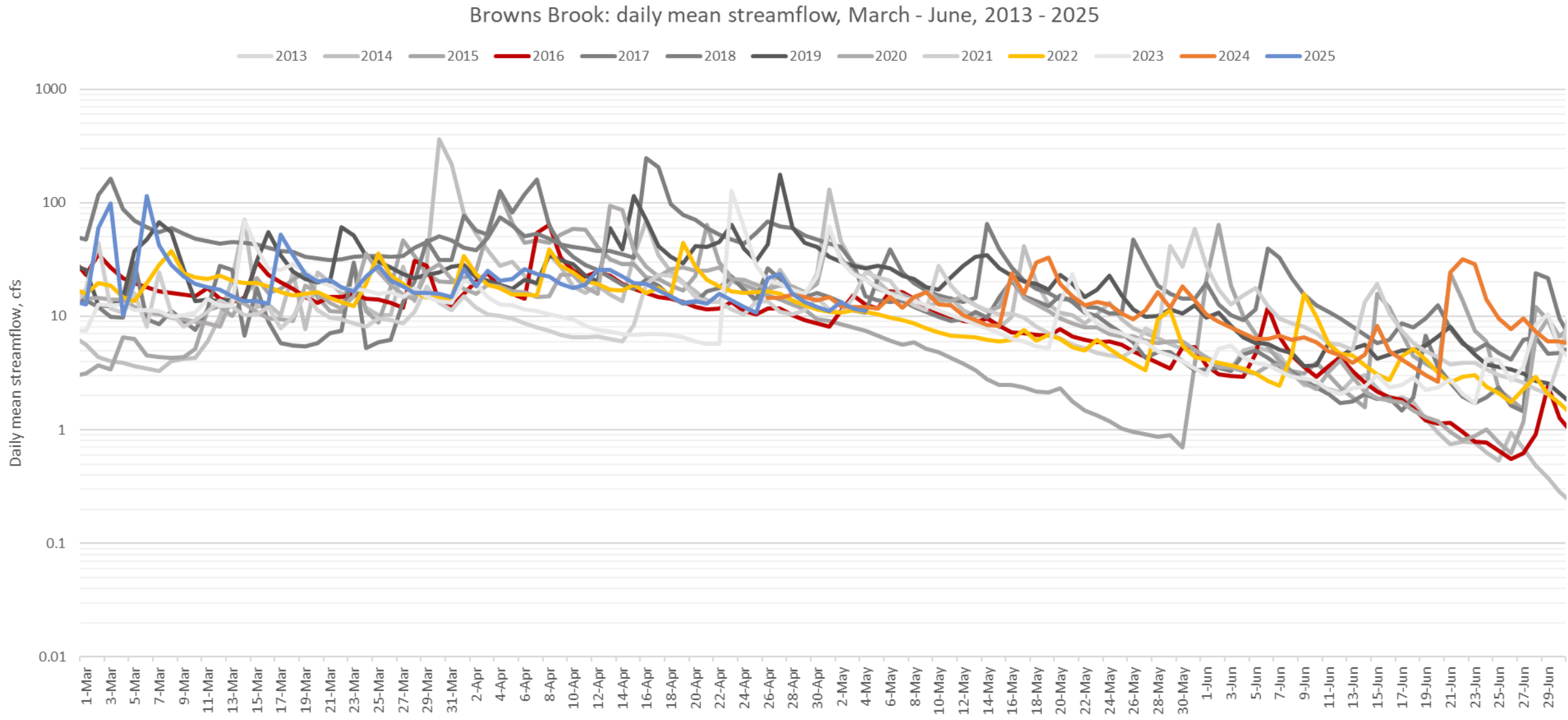
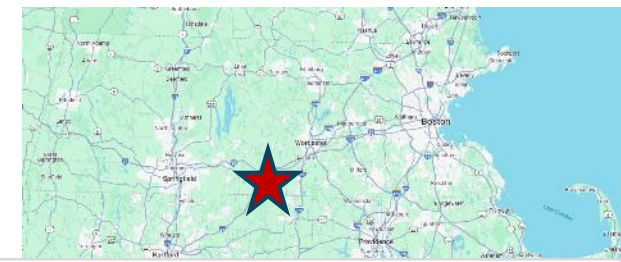


Parkers Brook: daily mean streamflow, March - June, 2013 - 2025

— 2013 — 2014 — 2015 — 2016 — 2017 — 2018 — 2019 — 2020 — 2021 — 2022 — 2023 — 2024 — 2025



# Central region – Browns Brook, Holland

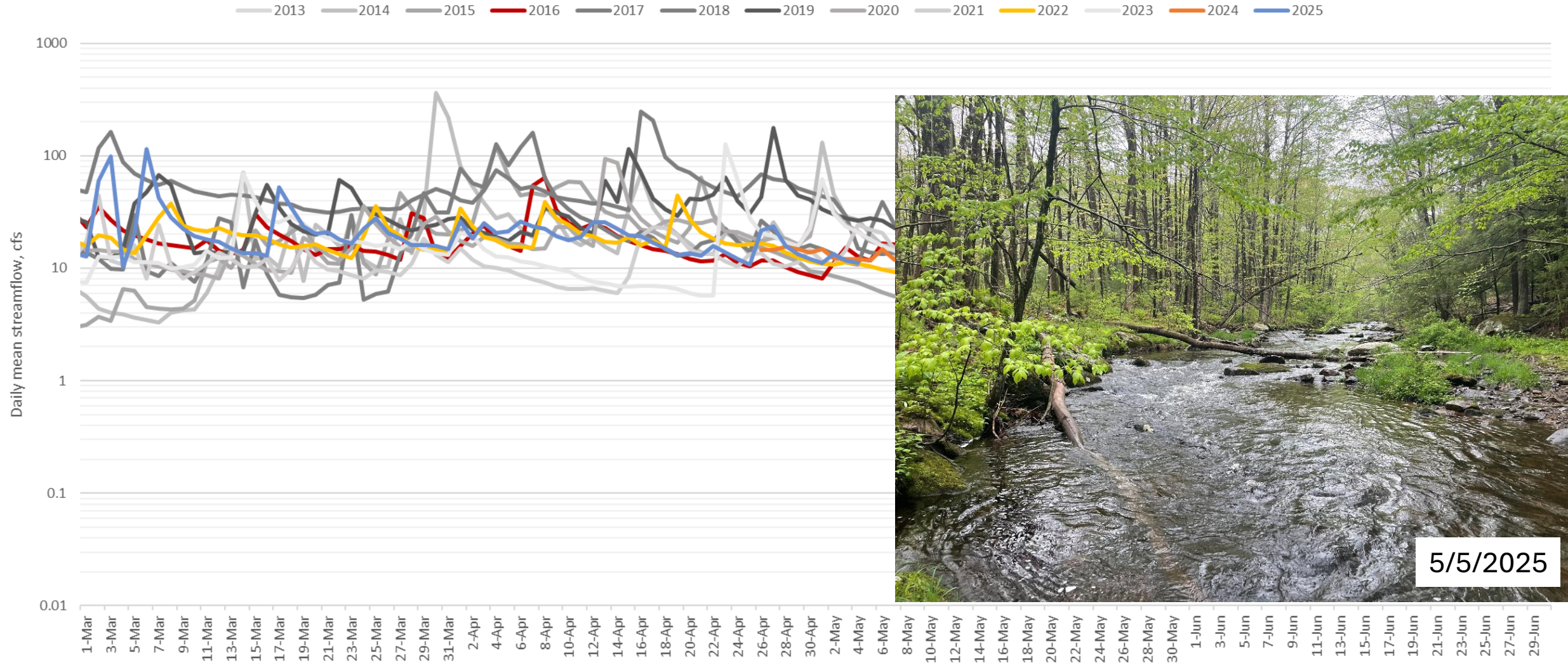




# Central region – Browns Brook, Holland



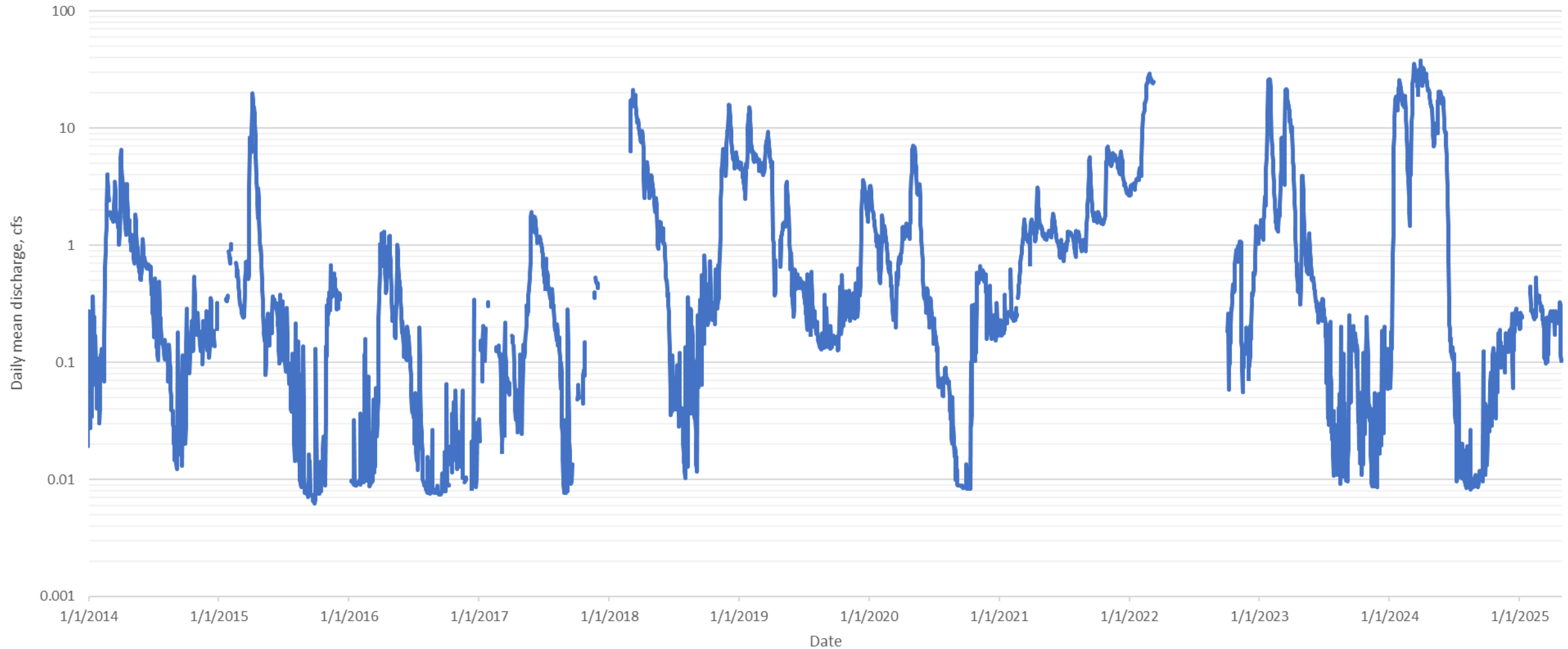
Browns Brook: daily mean streamflow, March - June, 2013 - 2025



# Southeast region – Jones River, Kingston



Jones River at Lake Street: daily mean streamflow, 2014-2025

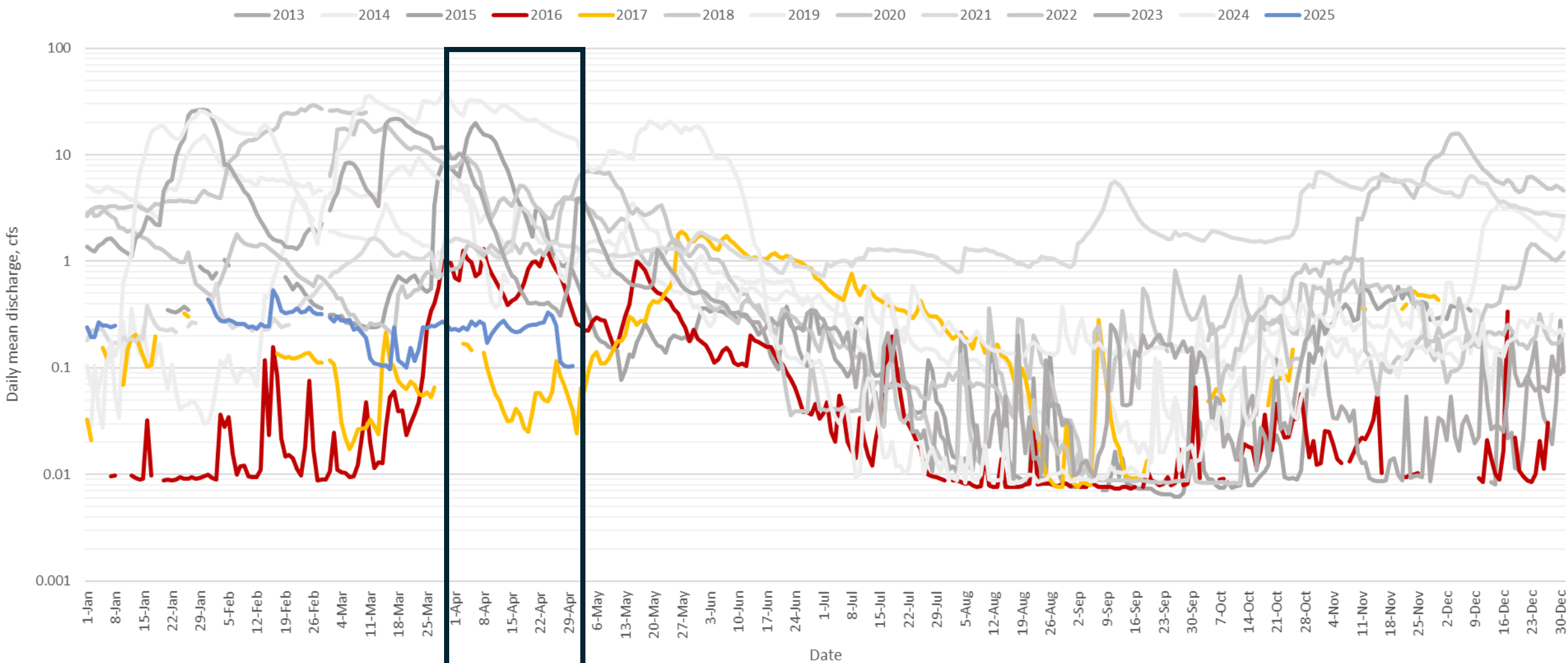




# Southeast region – Jones River, Kingston



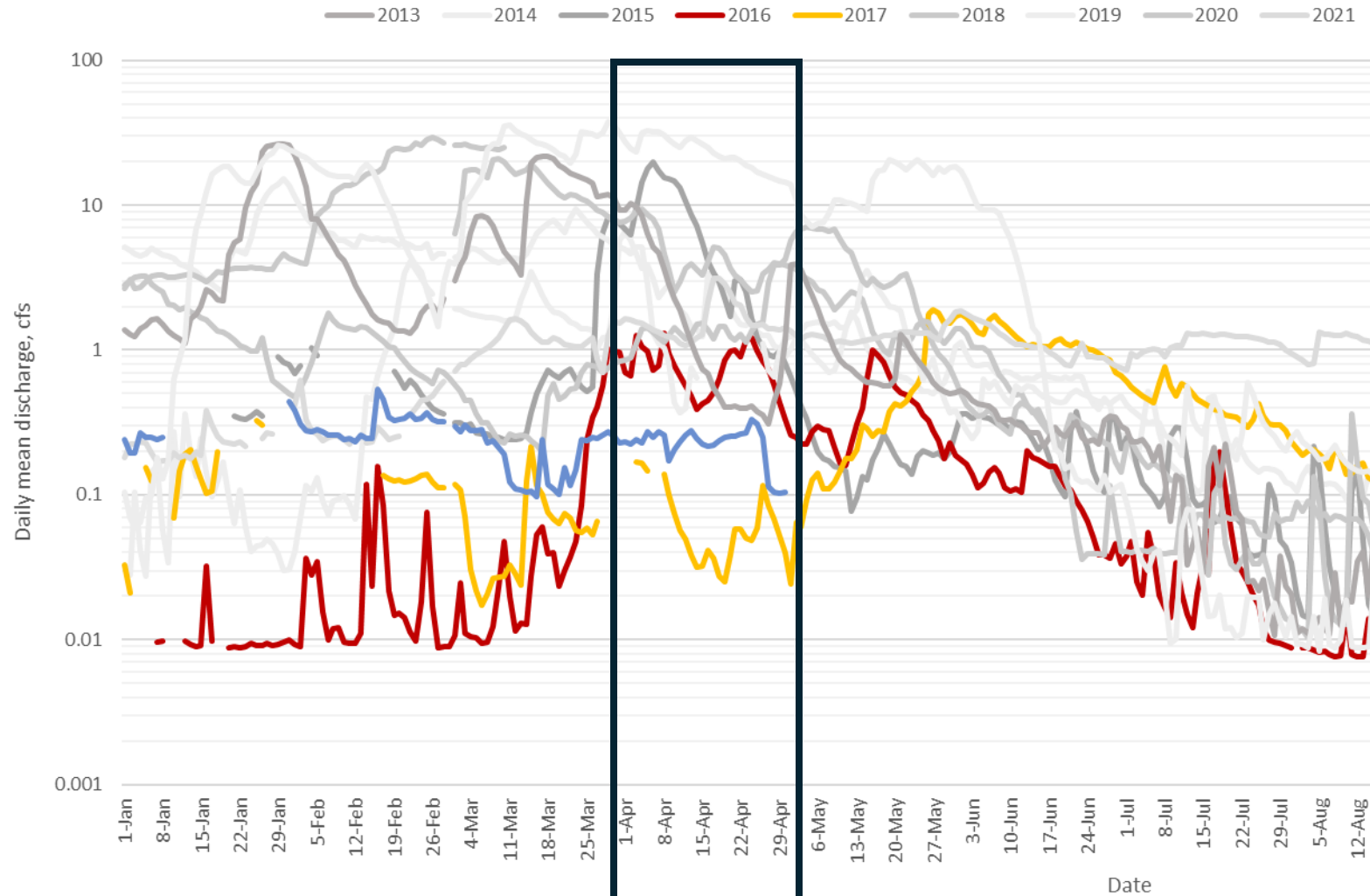
Jones River at Lake Street: daily mean streamflow by year, 2013-2025





# Southeast region – Jones River, Ki

Jones River at Lake Street: daily mean streamflow by year



4/30/2025

